

City of Philadelphia



(Bill No. 100873)

AN ORDINANCE

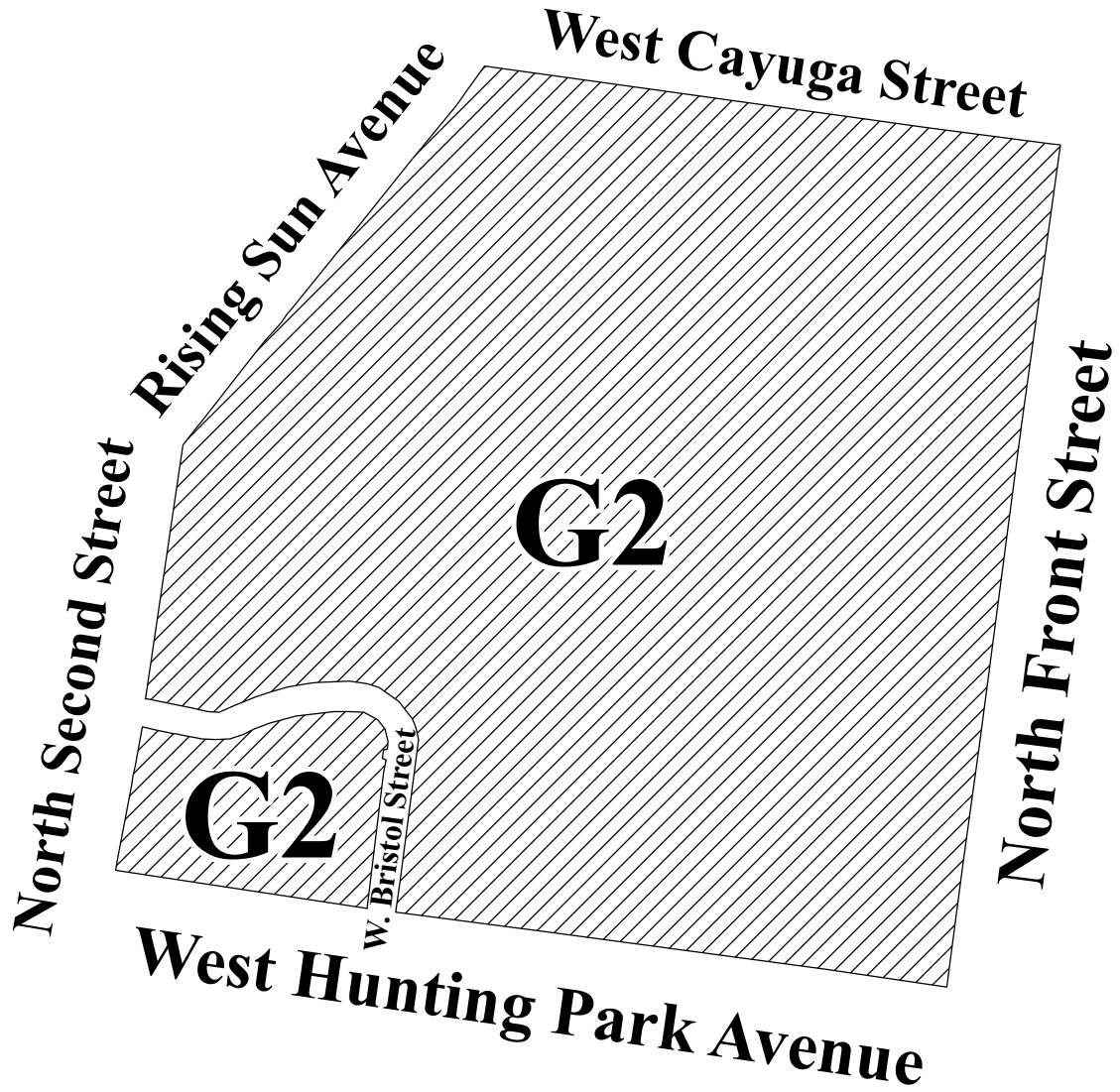
To amend the Philadelphia Zoning Maps by changing the zoning designations of certain areas of land located within an area bounded by Second Street, Rising Sun Avenue, Cayuga Street, Front Street, and Hunting Park Avenue.

THE COUNCIL OF THE CITY OF PHILADELPHIA HEREBY ORDAINS:

SECTION 1. Pursuant to Section 14-103 of The Philadelphia Code, the Philadelphia Zoning Maps are hereby amended by changing the zoning designations of certain areas of land within an area bounded by Second Street, Rising Sun Avenue, Cayuga Street, Front Street, and Hunting Park Avenue, from the existing zoning designations indicated on Map “A” set forth below to the zoning designations indicated on Map “B” set forth below.


SECTION 2. This Ordinance shall become effective immediately.

Map A - Existing Zoning

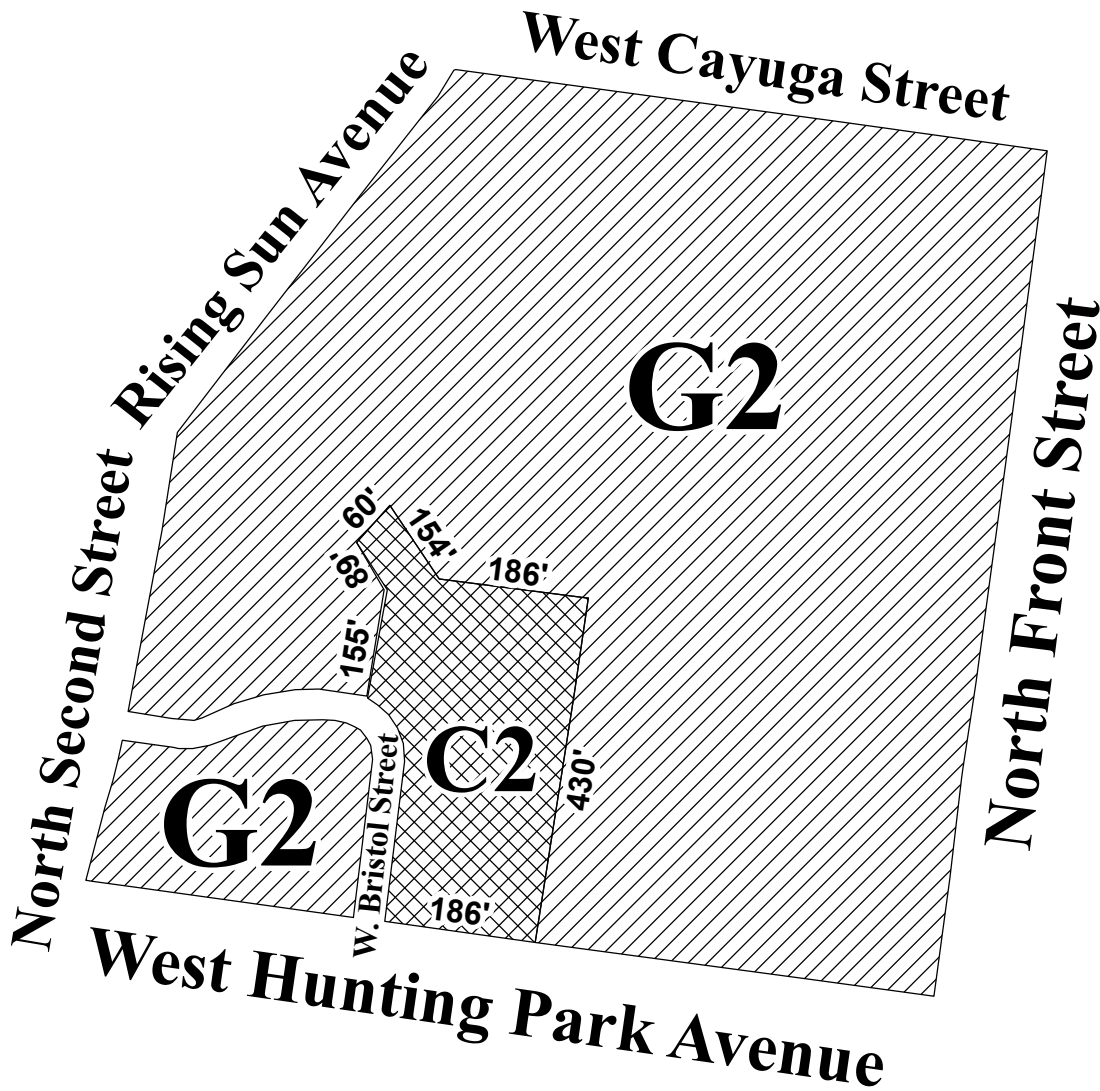


Legend



 **G2** General Industrial



Map B - Proposed Zoning



Legend

-  **G2** General Industrial
-  **C2** Commercial

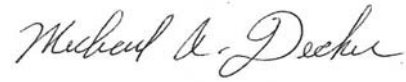


City of Philadelphia

BILL NO. 100873 continued

Certified Copy

CERTIFICATION: This is a true and correct copy of the original Bill, Passed by the City Council on March 24, 2011. The Bill was Signed by the Mayor on April 5, 2011.



Michael A. Decker
Chief Clerk of the City Council