

City of Philadelphia



(Bill No. 190407)

AN ORDINANCE

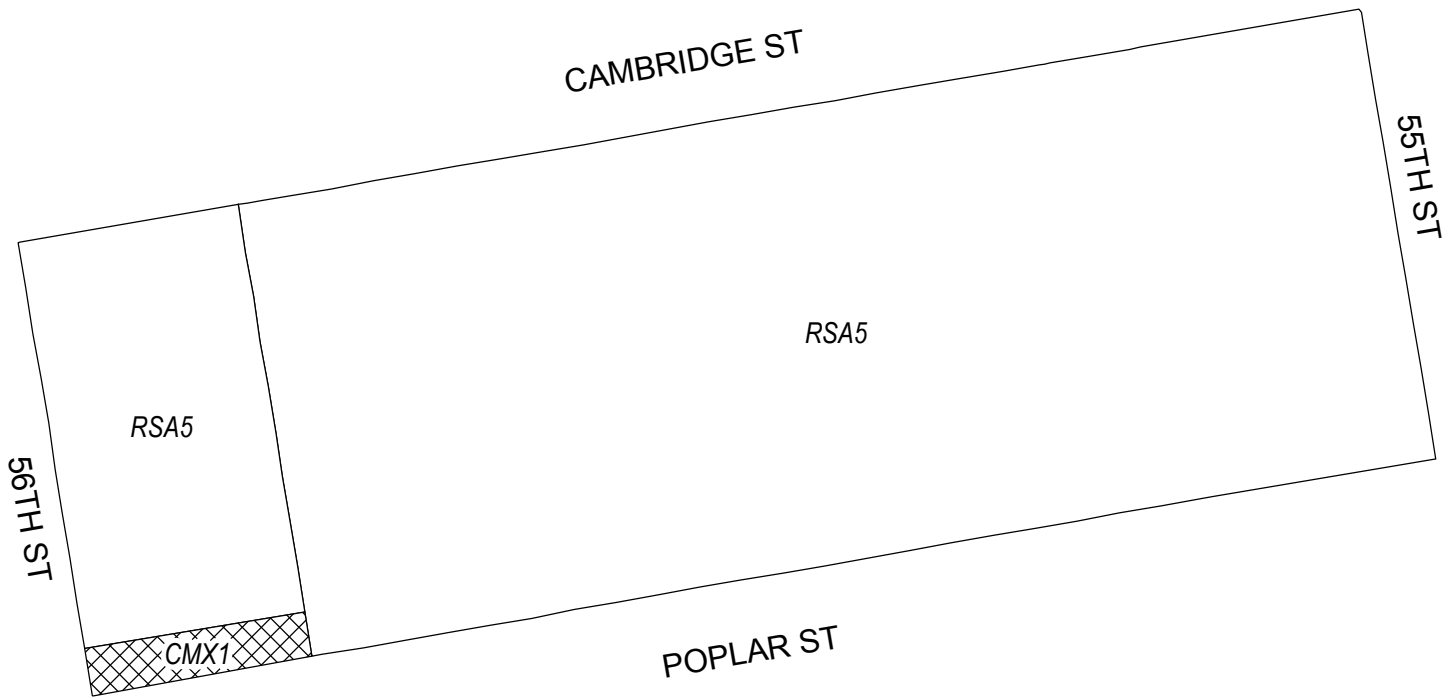
To amend the Philadelphia Zoning Maps by changing the zoning designations of certain areas of land located within an area bounded by 56th Street, Poplar Street, 55th Street, and Cambridge Street.

THE COUNCIL OF THE CITY OF PHILADELPHIA HEREBY ORDAINS:



SECTION 1. Pursuant to Section 14-106 of The Philadelphia Code, the Philadelphia Zoning Maps are hereby amended by changing the zoning designations of certain areas of land within an area bounded by 56th Street, Poplar Street, 55th Street, and Cambridge Street from the existing zoning designations indicated on Map "A" set forth below to the zoning designations indicated on Map "B" set forth below.

SECTION 2. This Ordinance shall become effective immediately.

Map A Existing Zoning

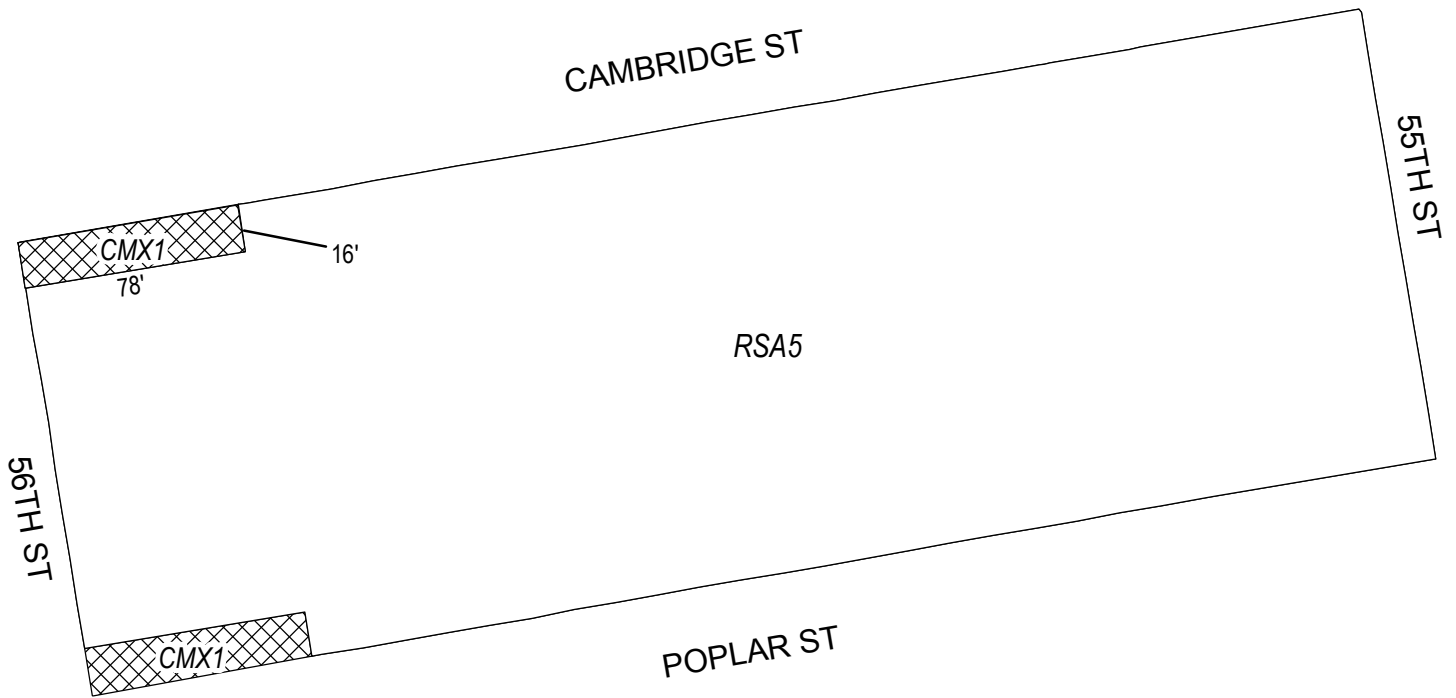


Zoning Districts



-  CMX-1, Commercial Mixed-Use
-  RSA-5, Residential Single-Family Attached



Map B Proposed Zoning



Zoning Districts

-  CMX-1, Commercial Mixed-Use
-  RSA-5, Residential Single-Family Attached

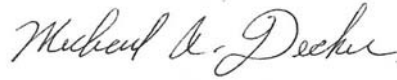


City of Philadelphia

BILL NO. 190407 continued

Certified Copy

CERTIFICATION: This is a true and correct copy of the original Bill, Passed by the City Council on June 20, 2019. The Bill was Signed by the Mayor on July 24, 2019.



Michael A. Decker
Chief Clerk of the City Council