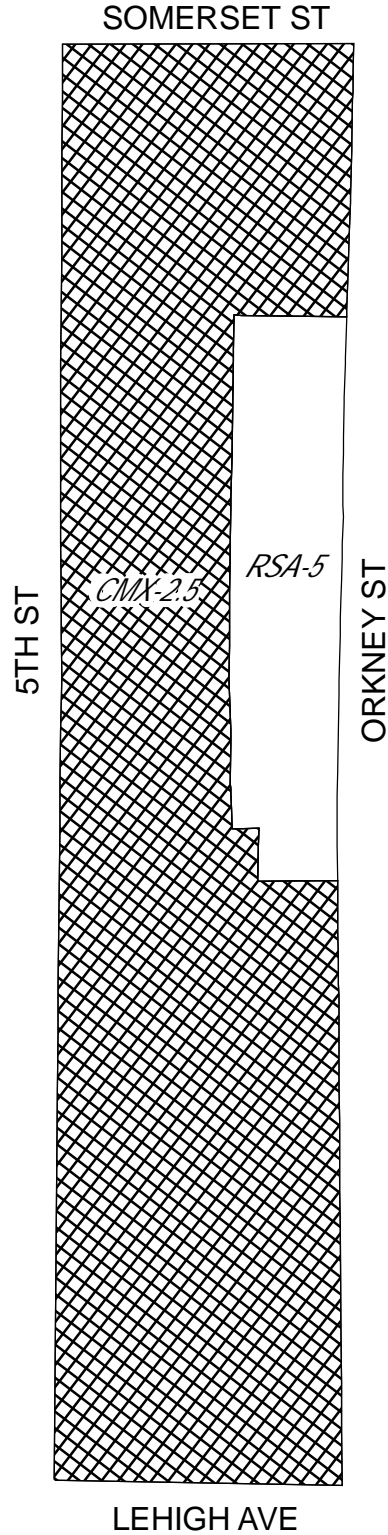




Map A1 Existing Zoning

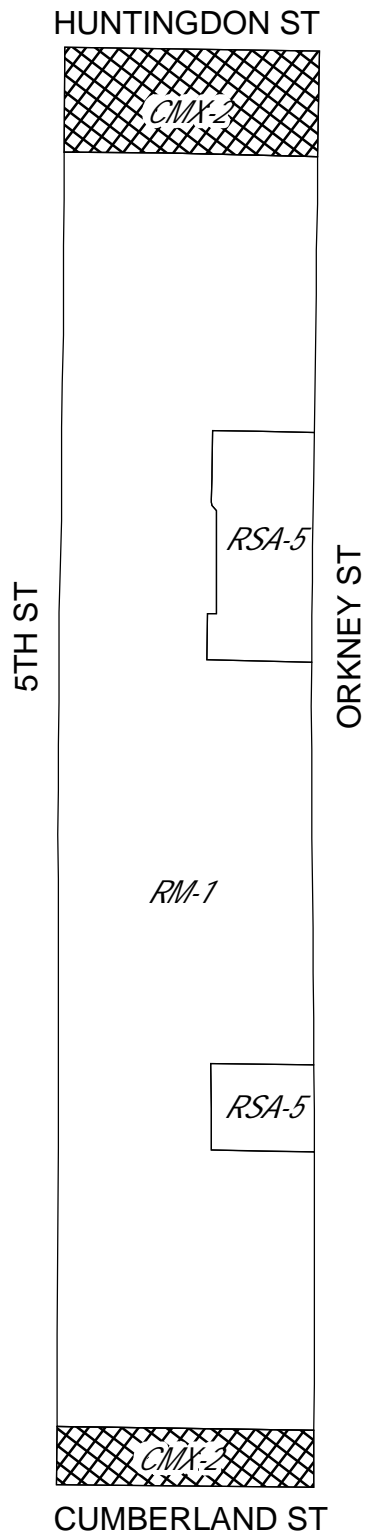


Zoning Districts



-  CMX-2.5, Commercial Mixed-Use
-  RSA-5, Residential Single-Family Attached



Map A2 Existing Zoning

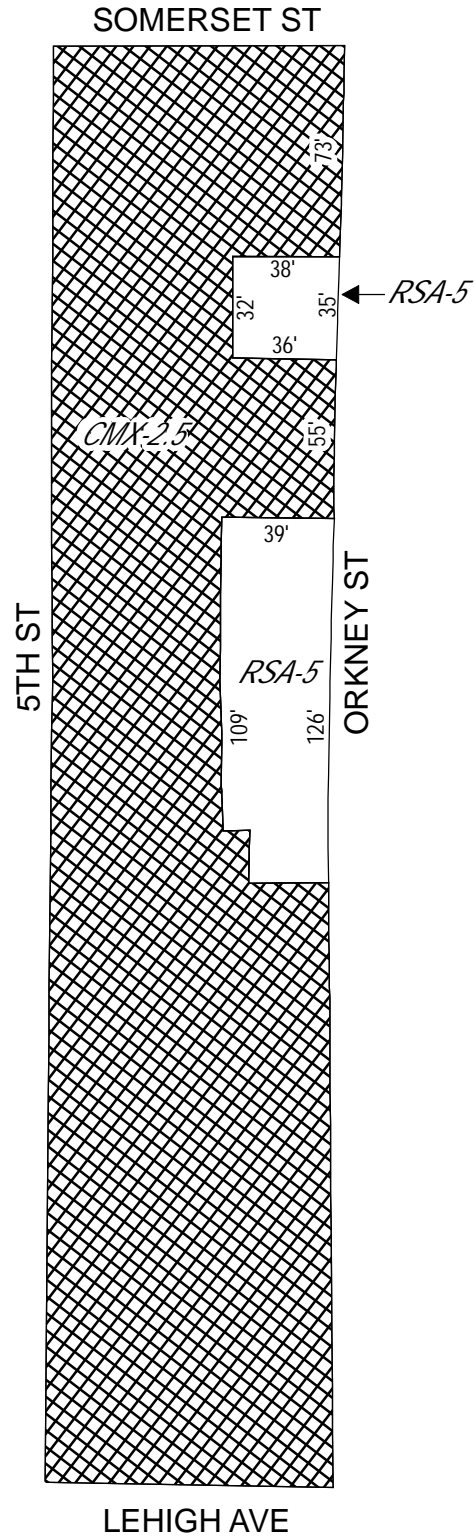


Zoning Districts



-  CMX-2, Commercial Mixed-Use
-  RM-1, Residential Multi-Family; RSA-5, Residential Single-Family Attached



Map B1 Proposed Zoning

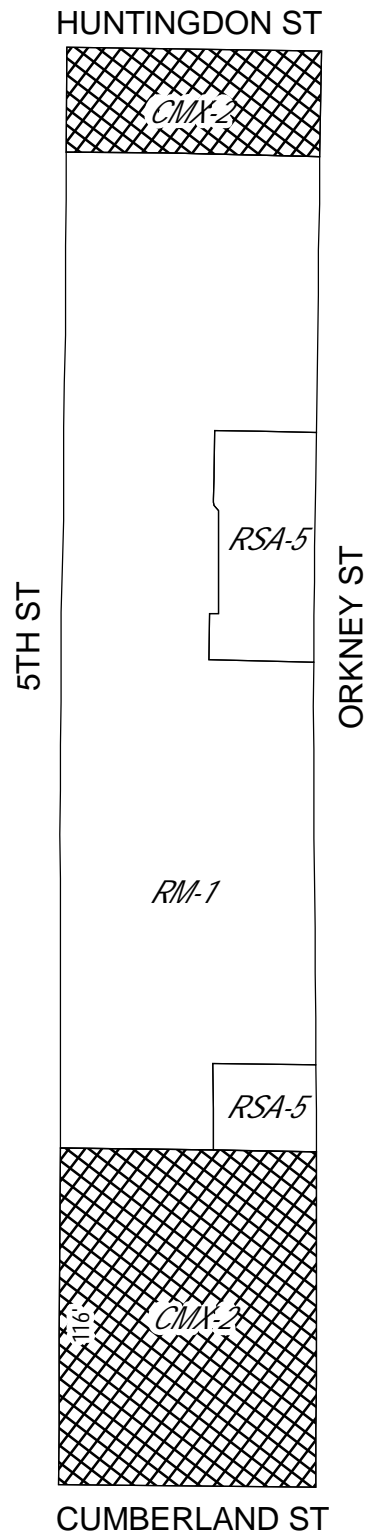


Zoning Districts



-  CMX-2.5, Commercial Mixed-Use
-  RSA-5, Residential Single-Family Attached



Map B2 Proposed Zoning



Zoning Districts

-  CMX-2, Commercial Mixed-Use
-  RM-1, Residential Multi-Family; RSA-5, Residential Single-Family Attached

