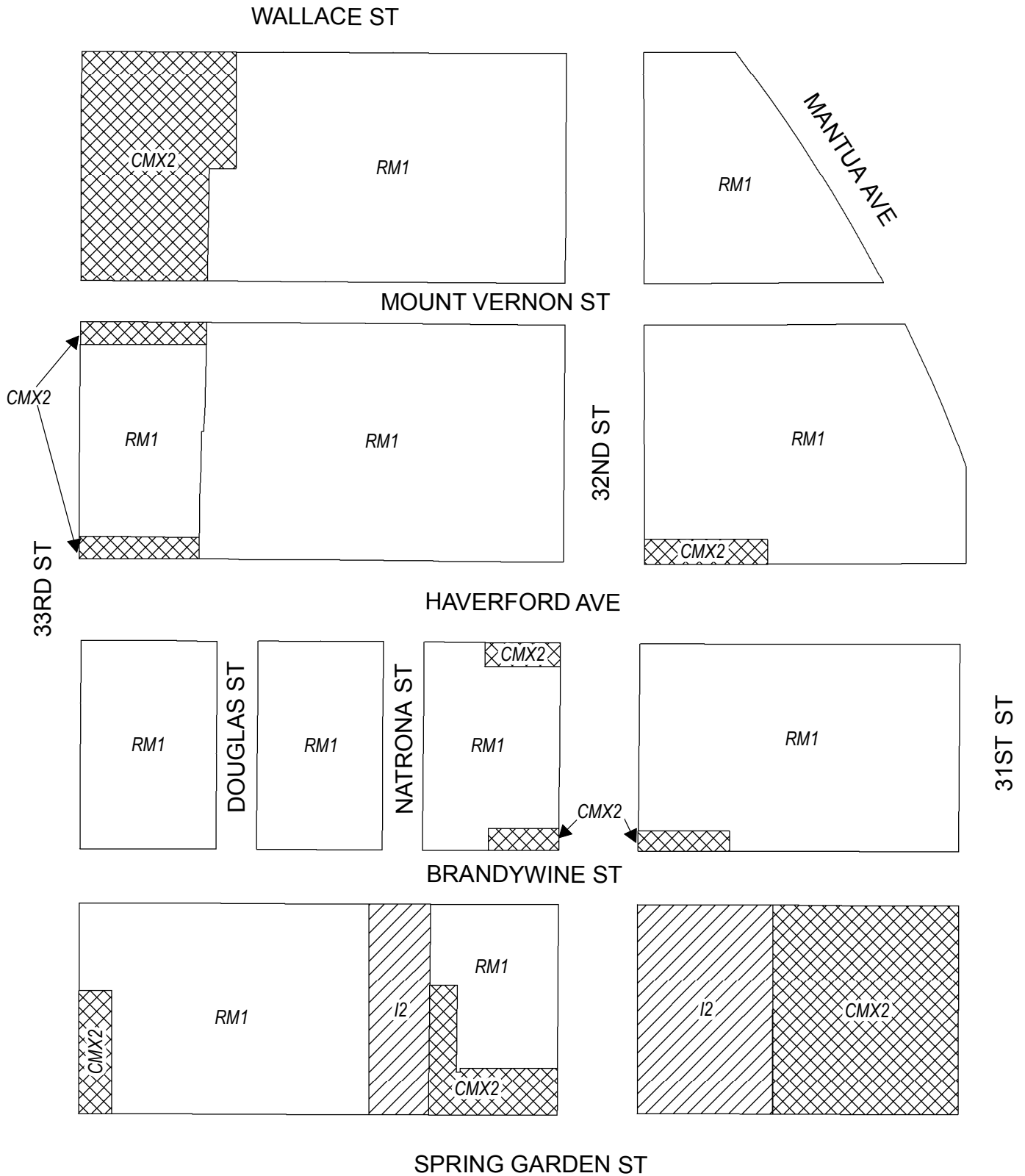





Map A1 Existing Zoning

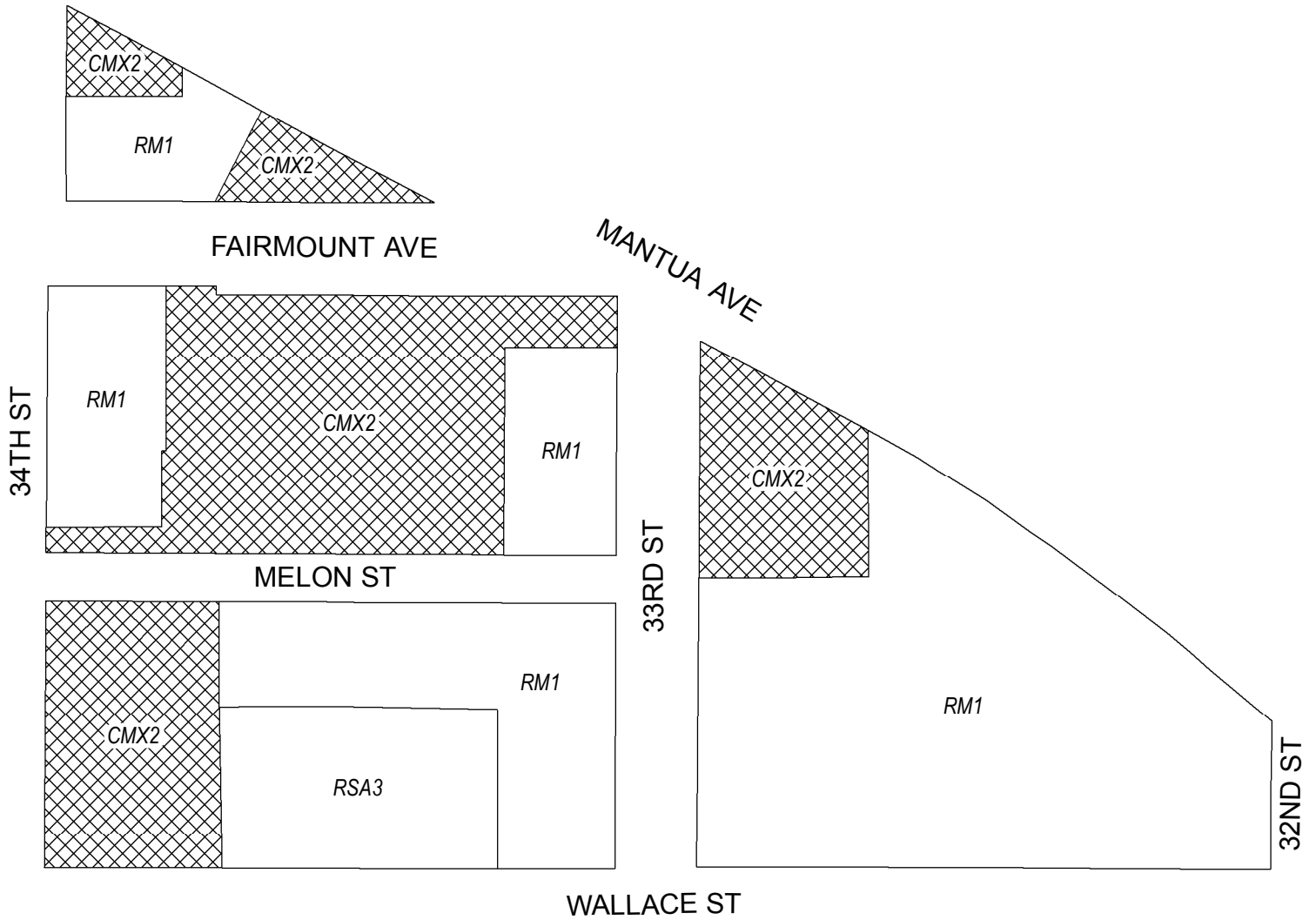


Zoning Districts



-  RM-1 Residential Multi-Family
-  CMX-2 Commercial Mixed-Use
-  I-2 Medium Industrial



Map A2 Existing Zoning

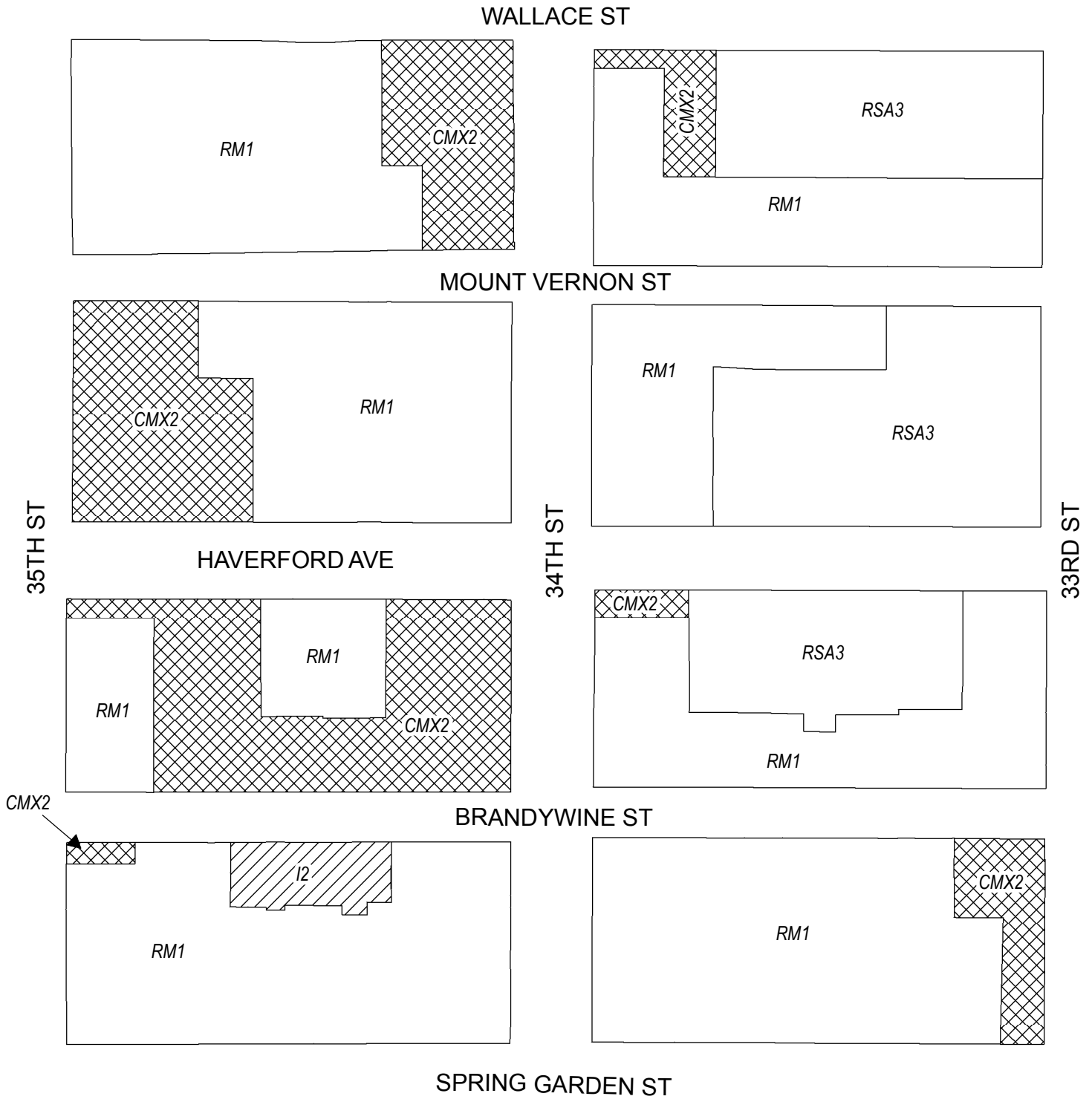


Zoning Districts




-  RSA-3 Residential Single-Family; RM-1 Residential Multi-Family
-  CMX-2 Commercial Mixed-Use



Map A3 Existing Zoning

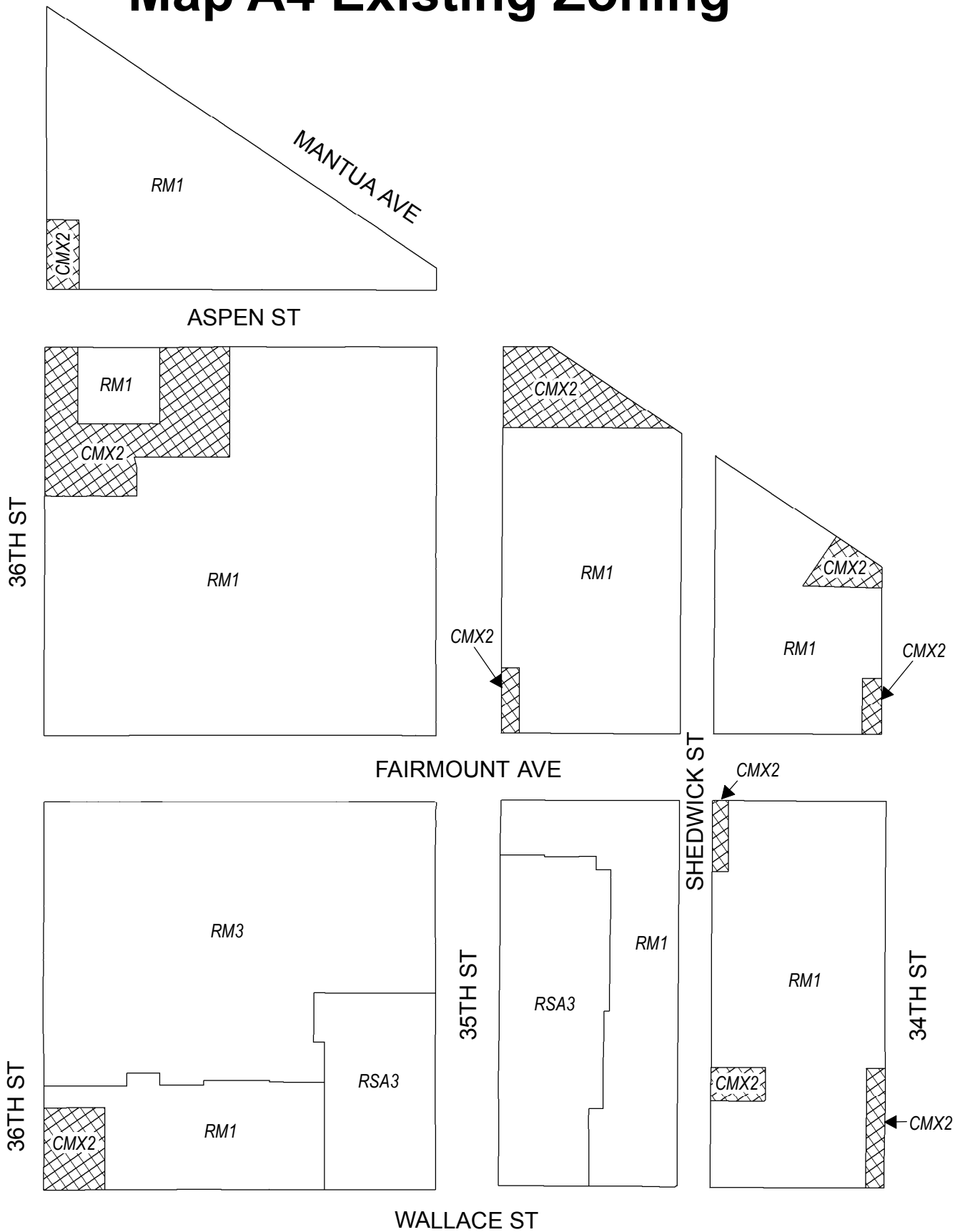


Zoning Districts



-  RSA-3 Residential Single-Family; RM-1 Residential Multi-Family
-  CMX-2 Commercial Mixed-Use
-  I-2 Medium Industrial



Map A4 Existing Zoning

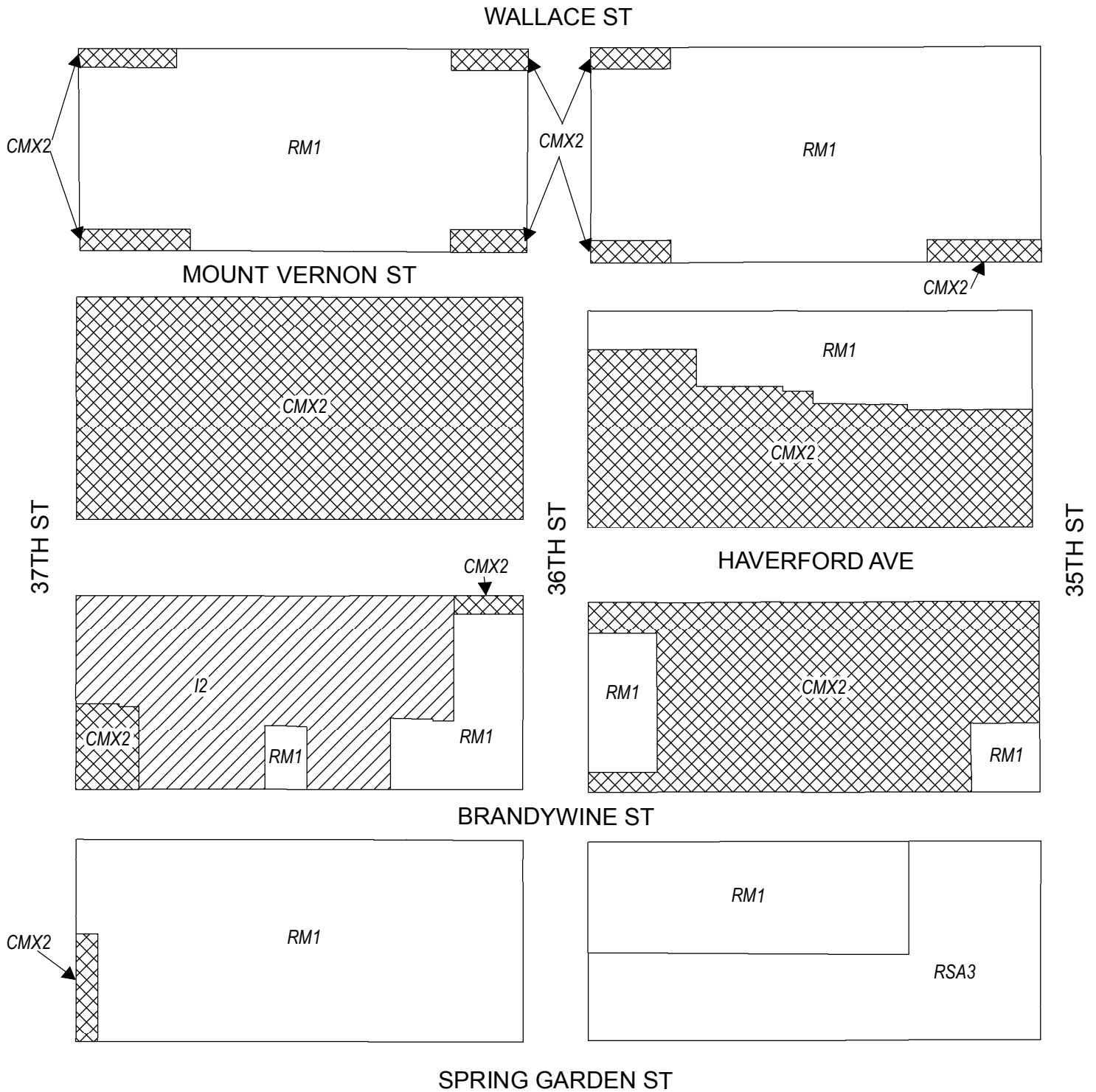


Zoning Districts




-  RSA-3 Residential Single-Family; RM-1/RM-3 Residential Multi-Family
-  CMX-2 Commercial Mixed-Use



Map A5 Existing Zoning

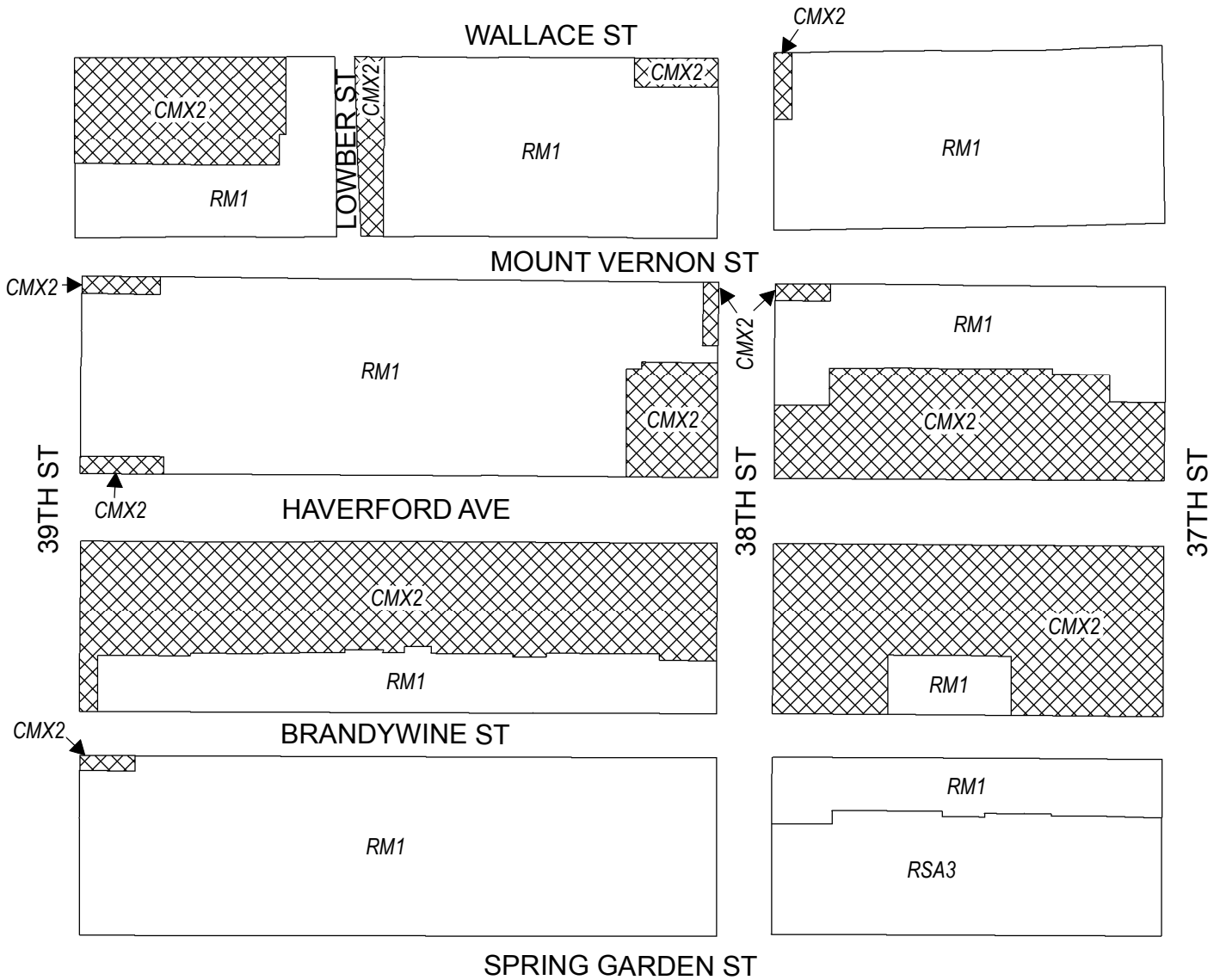


Zoning Districts



-  RSA-3 Residential Single-Family; RM-1 Residential Multi-Family
-  CMX-2 Commercial Mixed-Use
-  I-2 Medium Industrial



Map A7 Existing Zoning

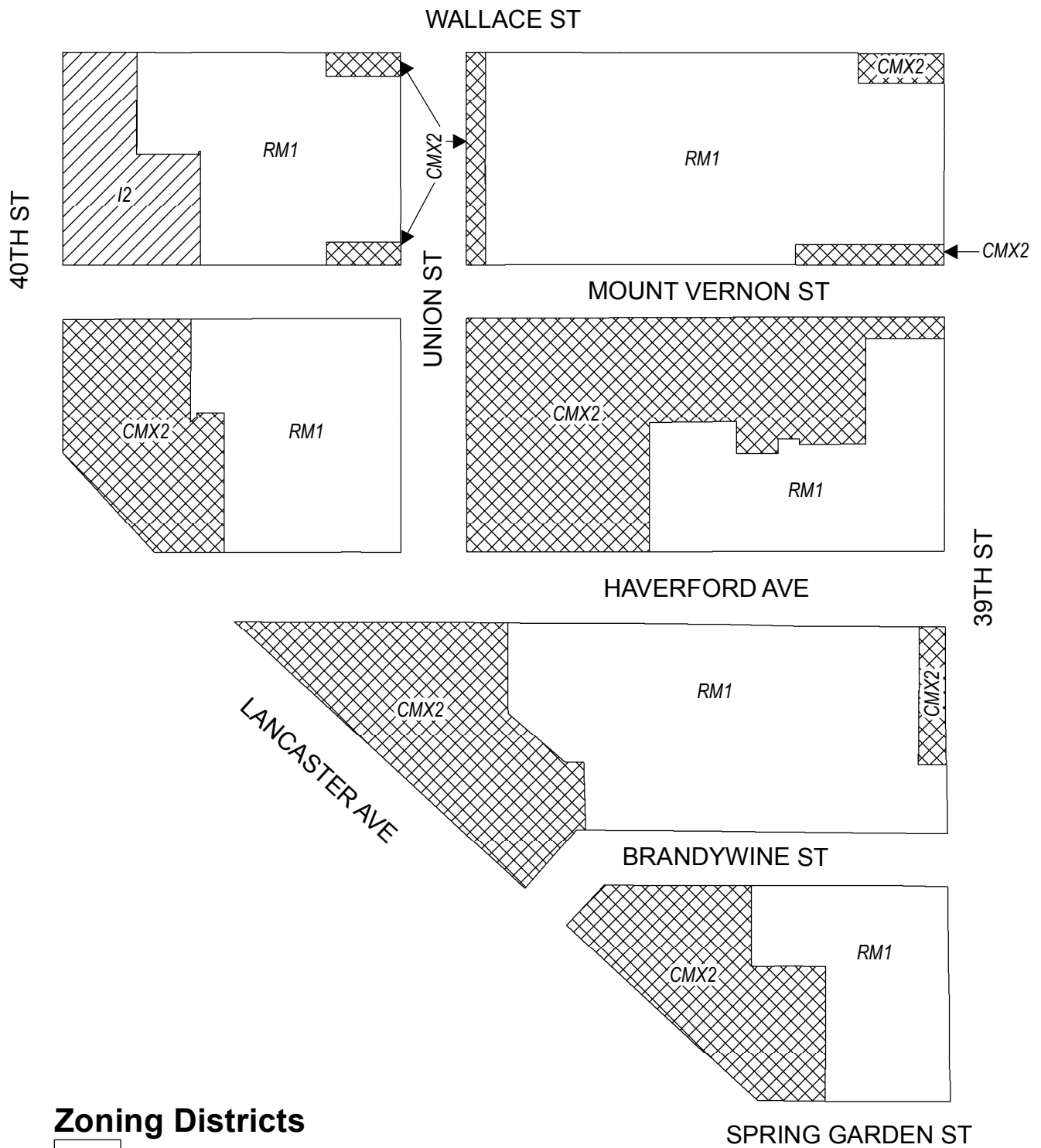


Zoning Districts




-  RSA-3 Residential Single-Family; RM-1 Residential Multi-Family
-  CMX-2 Commercial Mixed-Use



Map A8 Existing Zoning

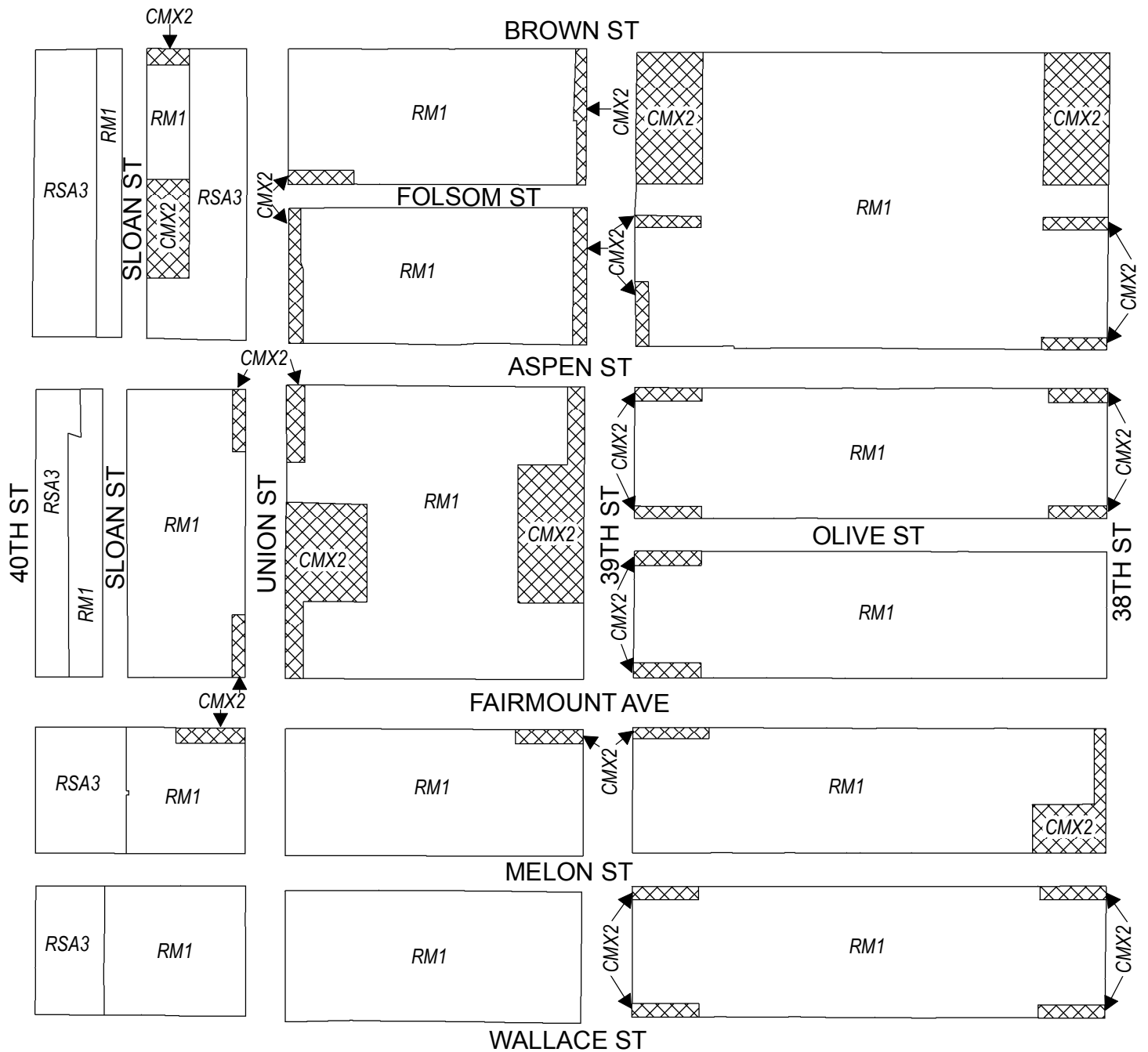


Zoning Districts



-  RM-1 Residential Multi-Family
-  CMX-2 Commercial Mixed-Use
-  I-2 Medium Industrial



Map A9 Existing Zoning

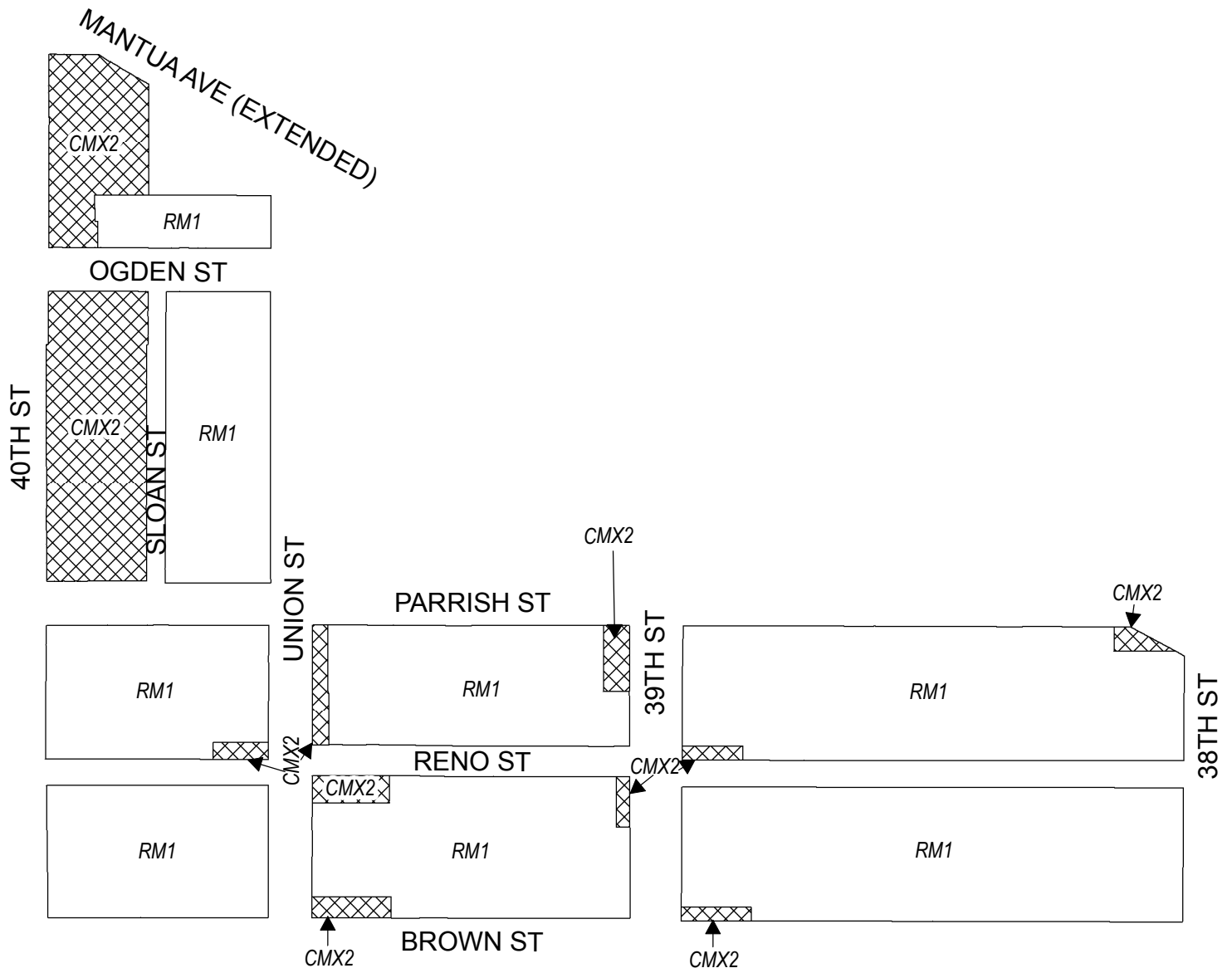


Zoning Districts



-  RSA-3 Residential Single-Family; RM-1 Residential Multi-Family
-  CMX-2 Commercial Mixed-Use



Map A10 Existing Zoning



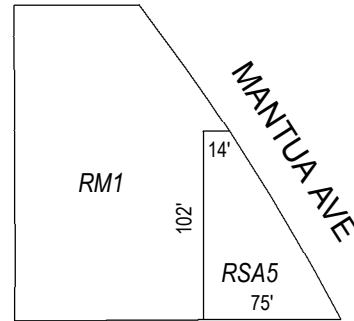
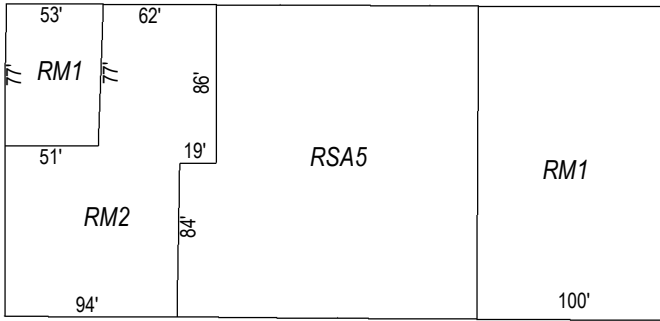
Zoning Districts

-  RM-1 Residential Multi-Family
-  CMX-2 Commercial Mixed-Use

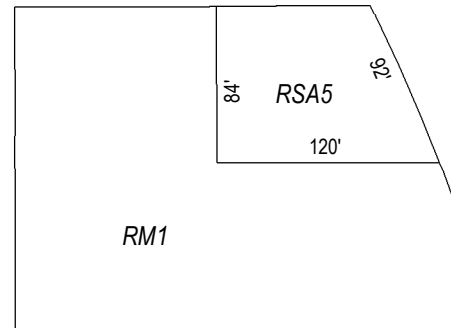
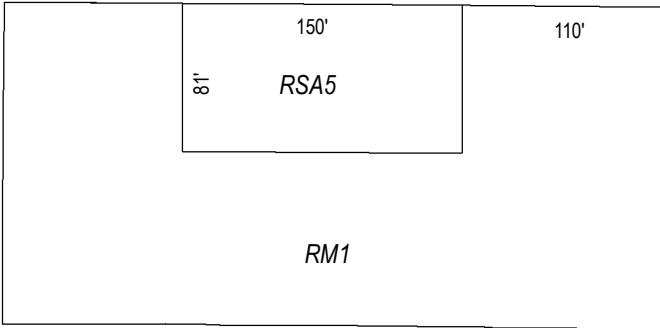


Map B1 Proposed Zoning

WALLACE ST

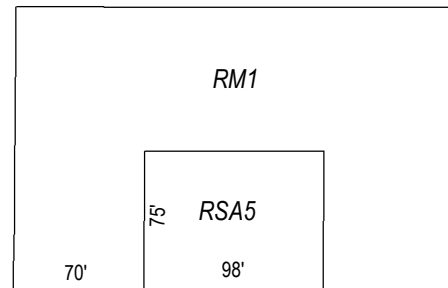
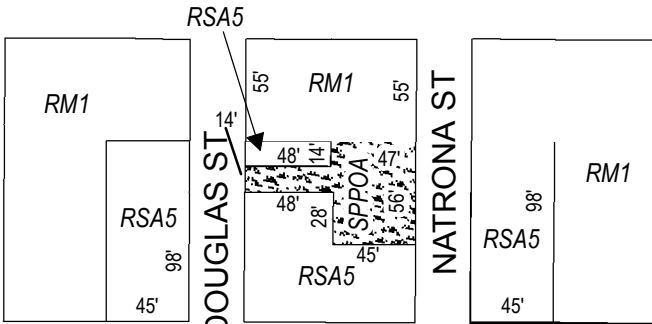


MOUNT VERNON ST



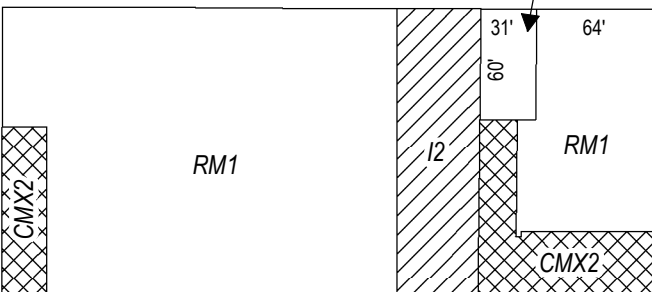
33RD ST

HAVERFORD AVE

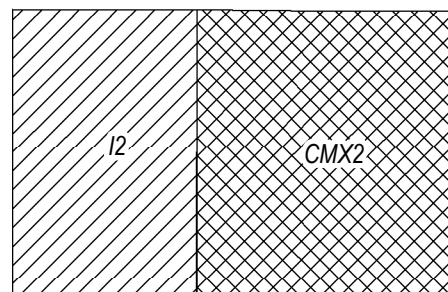


31ST ST

RSA5







BRANDYWINE ST



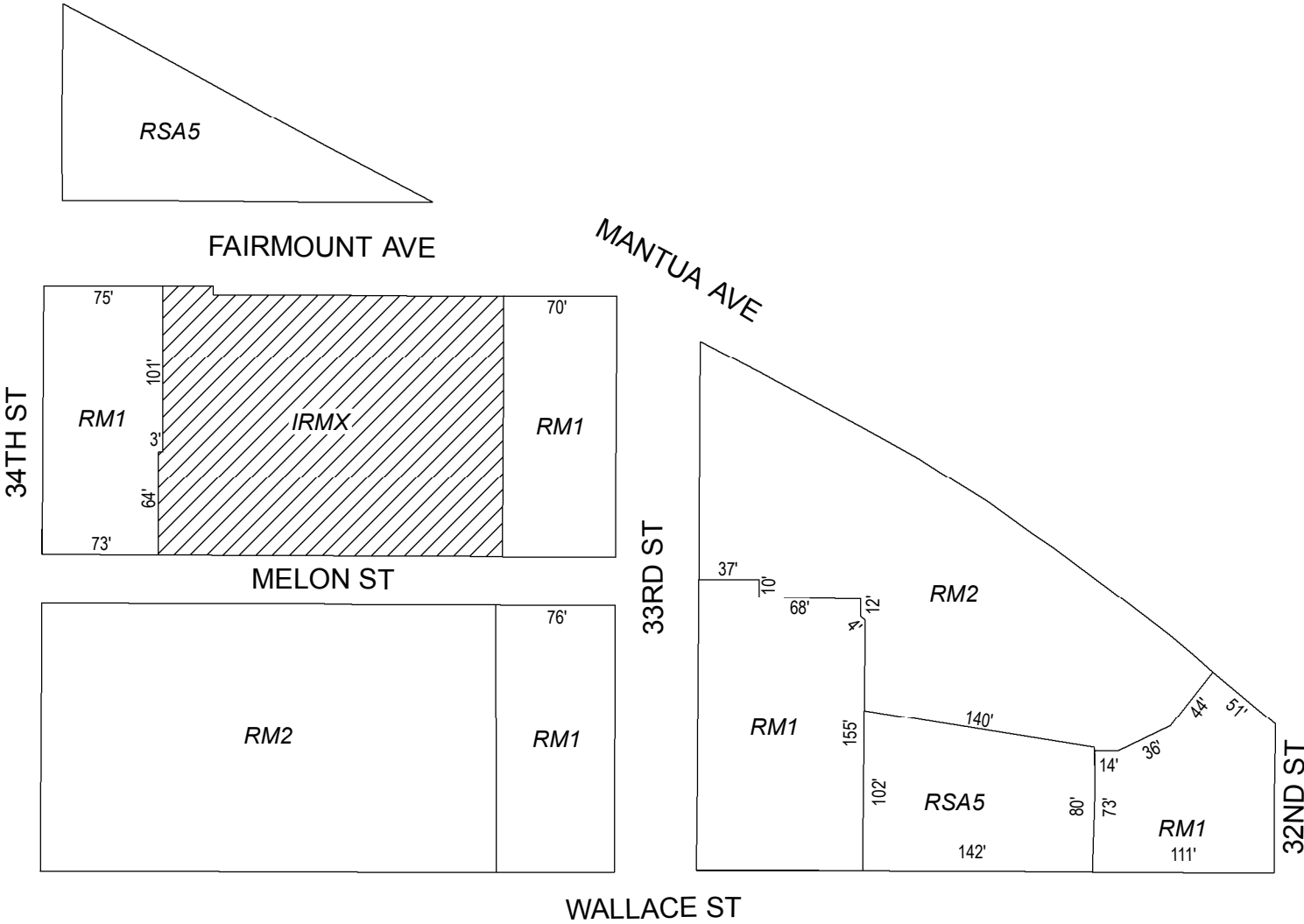
SPRING GARDEN ST

Zoning Districts



-  RSA-5 Residential Single-Family; RM-1/RM-2 Residential Multi-Family
-  CMX-2 Commercial Mixed-Use
-  SP-PO-A Parks and Open Space
-  I-2 Medium Industrial



Map B2 Proposed Zoning



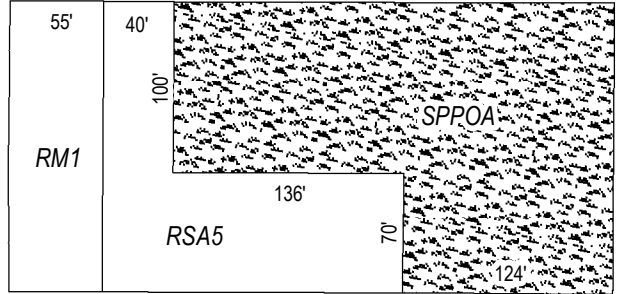
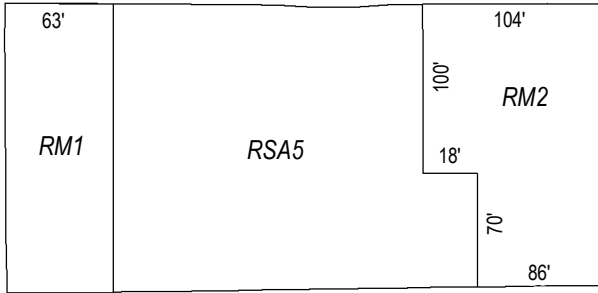
Zoning Districts

-  RSA-5 Residential Single-Family; RM-1/RM-2 Residential Multi-Family
-  IRMX Industrial Residential Mixed-Use

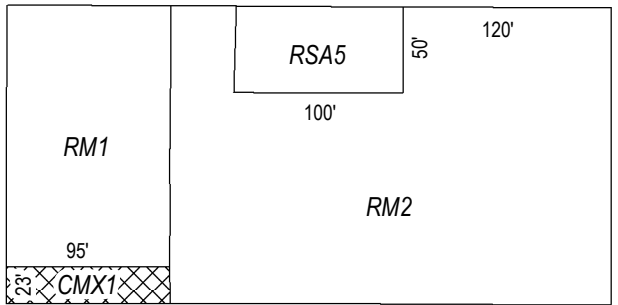
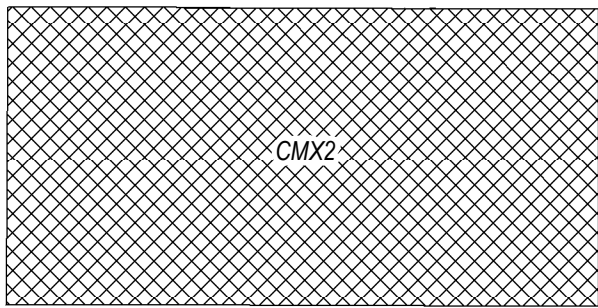


Map B3 Proposed Zoning

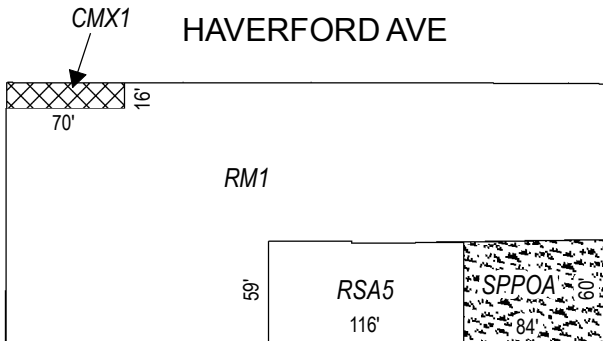
WALLACE ST



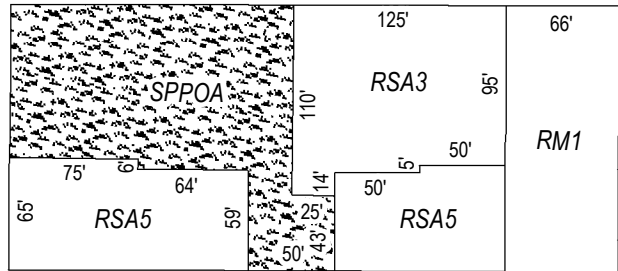
MOUNT VERNON ST



35TH ST

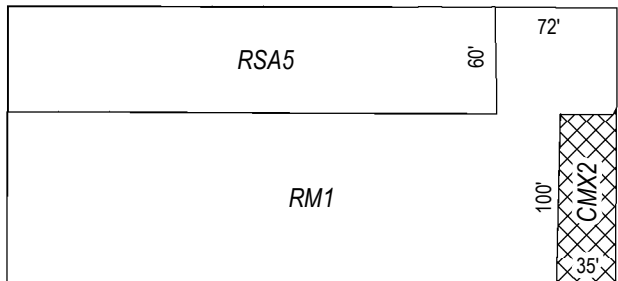
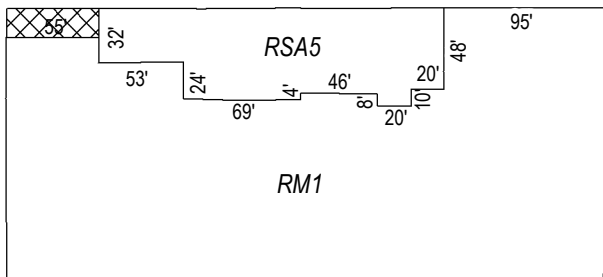


34TH ST






33RD ST

BRANDYWINE ST



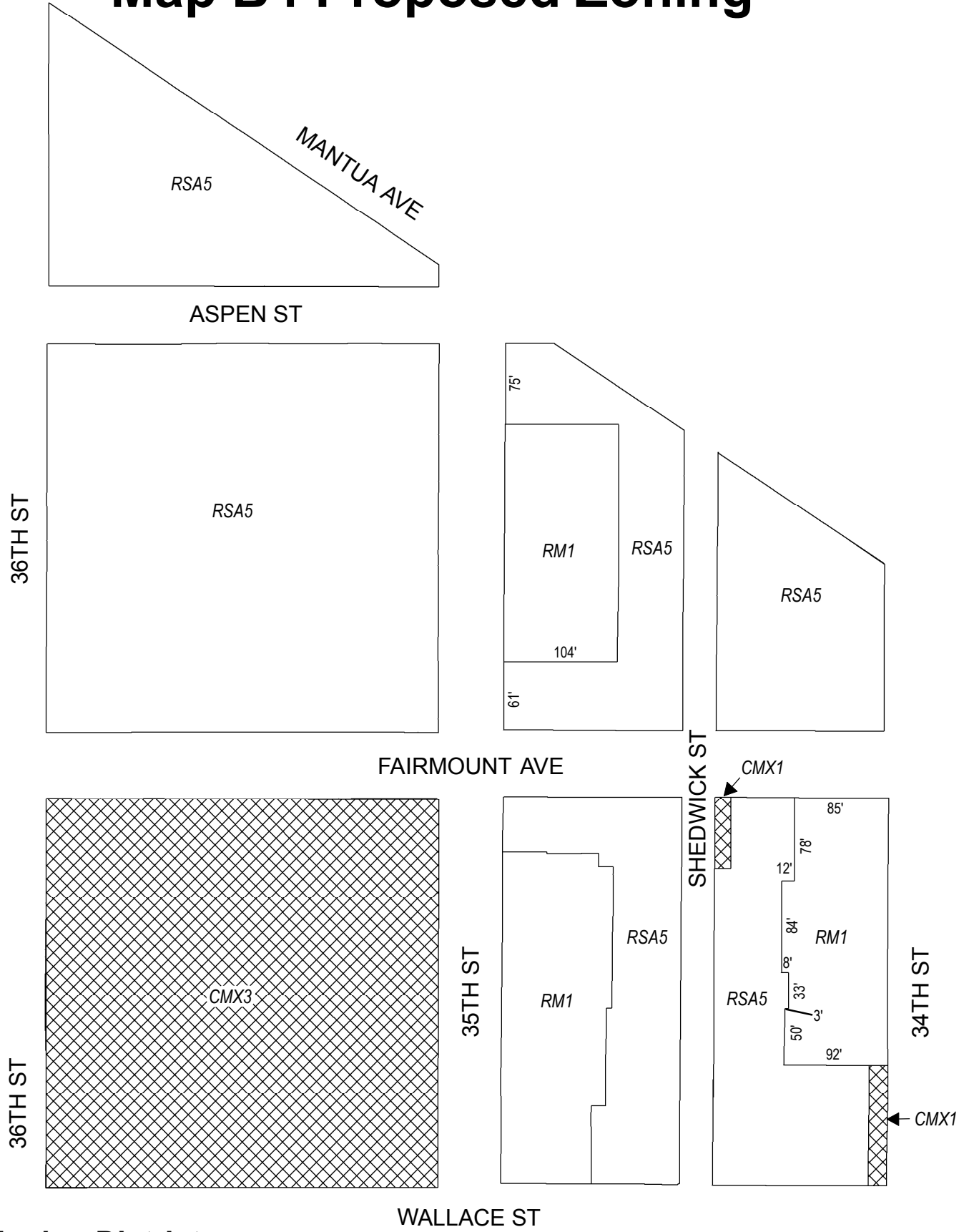
SPRING GARDEN ST

Zoning Districts



-  RSA-3/RSA-5 Residential Single-Family; RM-1/RM-2 Residential Multi-Family
-  CMX-1/CMX-2 Commercial Mixed-Use
-  SP-PO-A Parks and Open Space



Map B4 Proposed Zoning

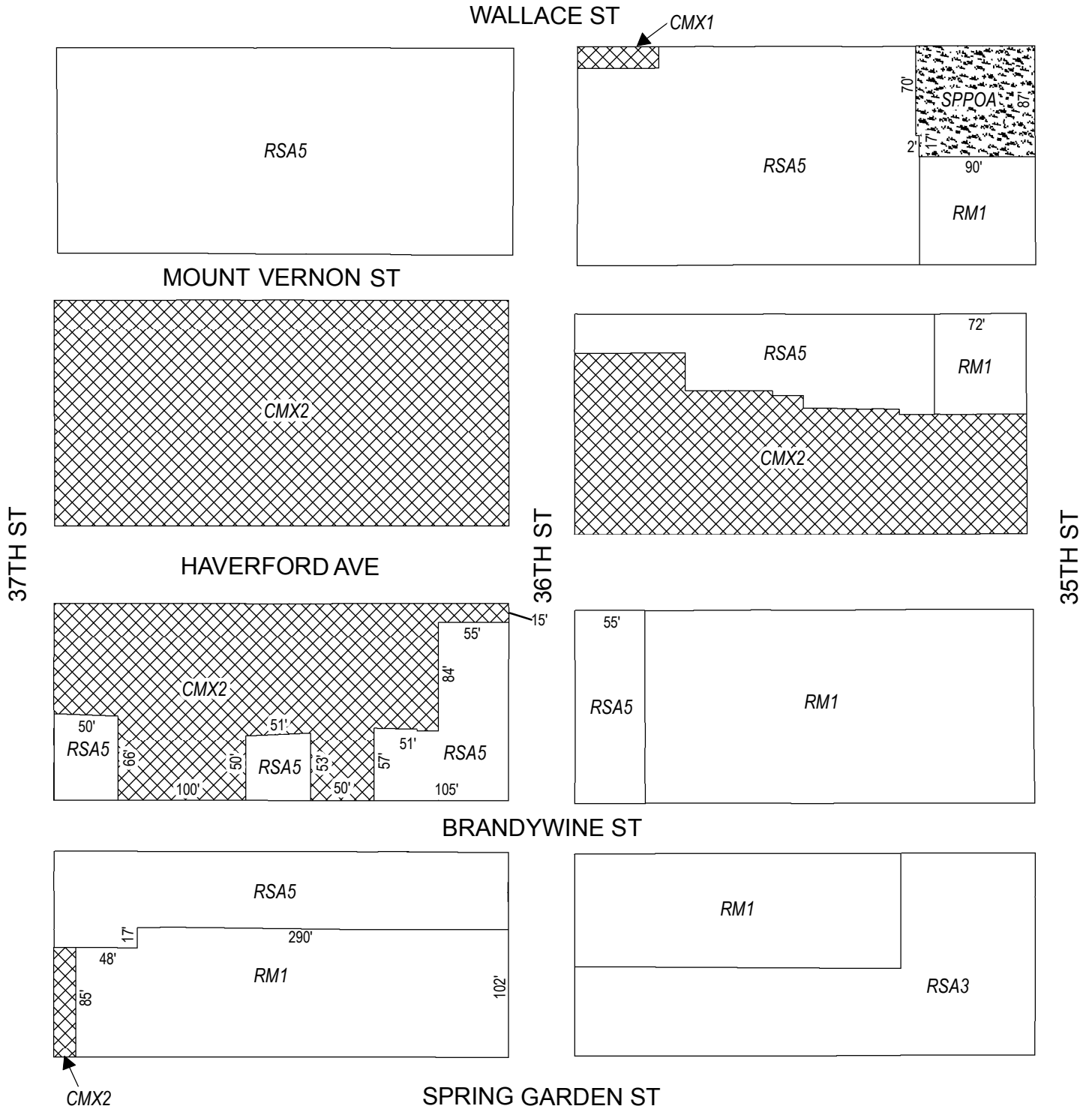


Zoning Districts




-  RSA-5 Residential Single-Family; RM-1 Residential Multi-Family
-  CMX-1/CMX-3 Commercial Mixed-Use



Map B5 Proposed Zoning

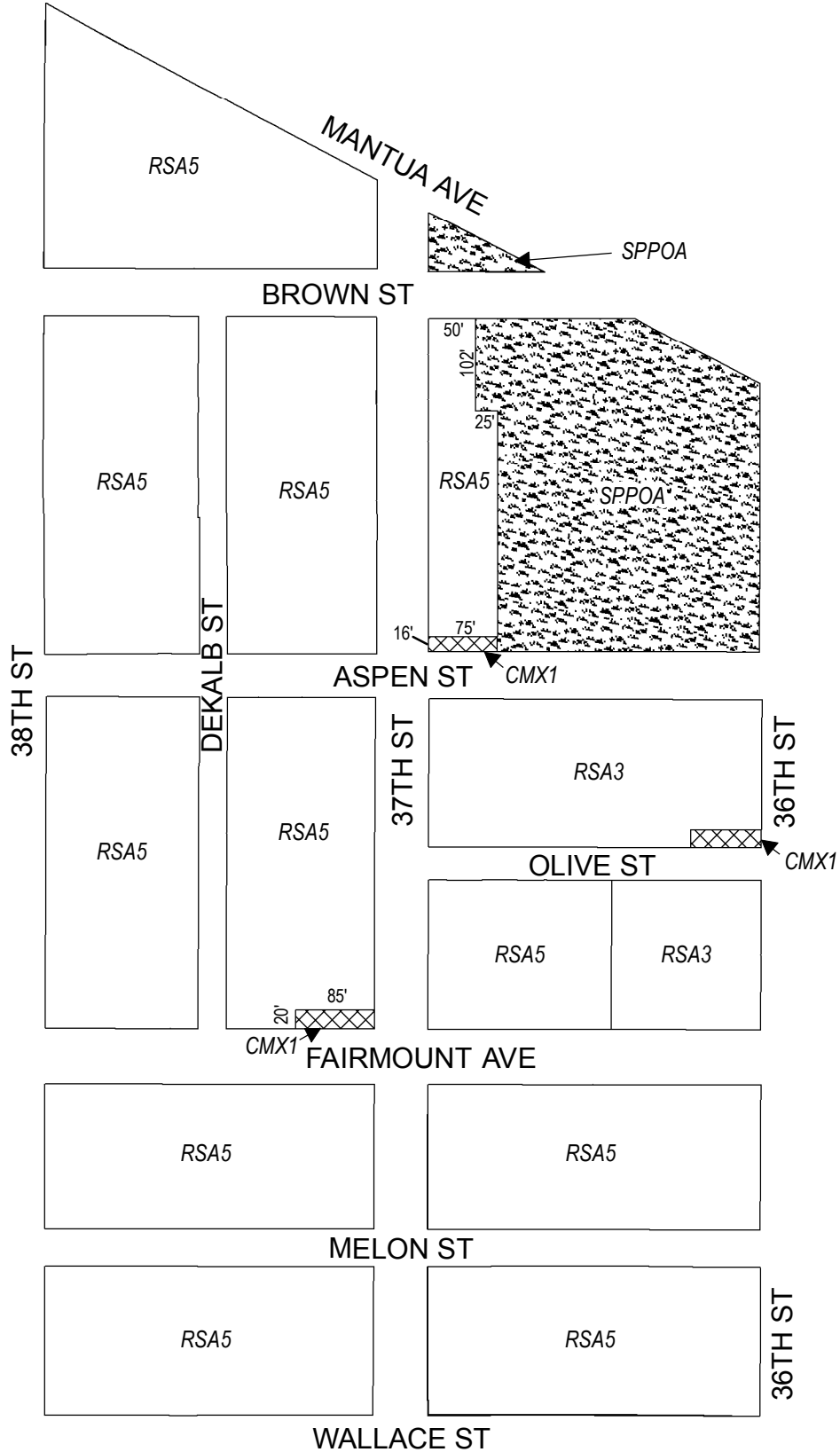


Zoning Districts




-  RSA-3/RSA-5 Residential Single-Family; RM-1 Residential Multi-Family
-  CMX-1; CMX-2 Commercial Corridor Mixed-Use
-  SP-PO-A Parks and Open Space



Map B6 Proposed Zoning

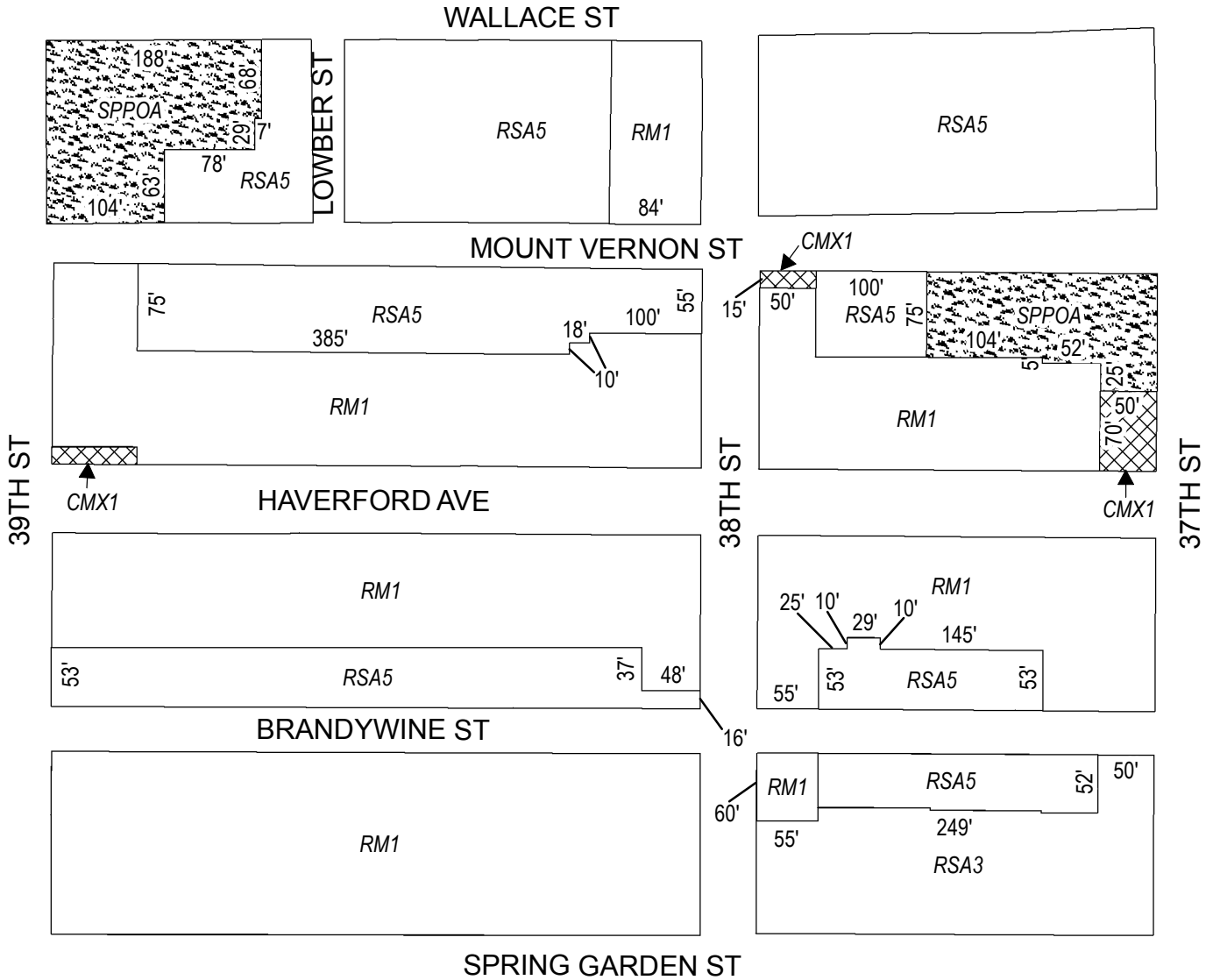


Zoning Districts




-  RSA-3/RSA-5 Residential Single-Family
-  CMX-1 Commercial Mixed-Use
-  SP-PO-A Parks and Open Space



Map B7 Proposed Zoning

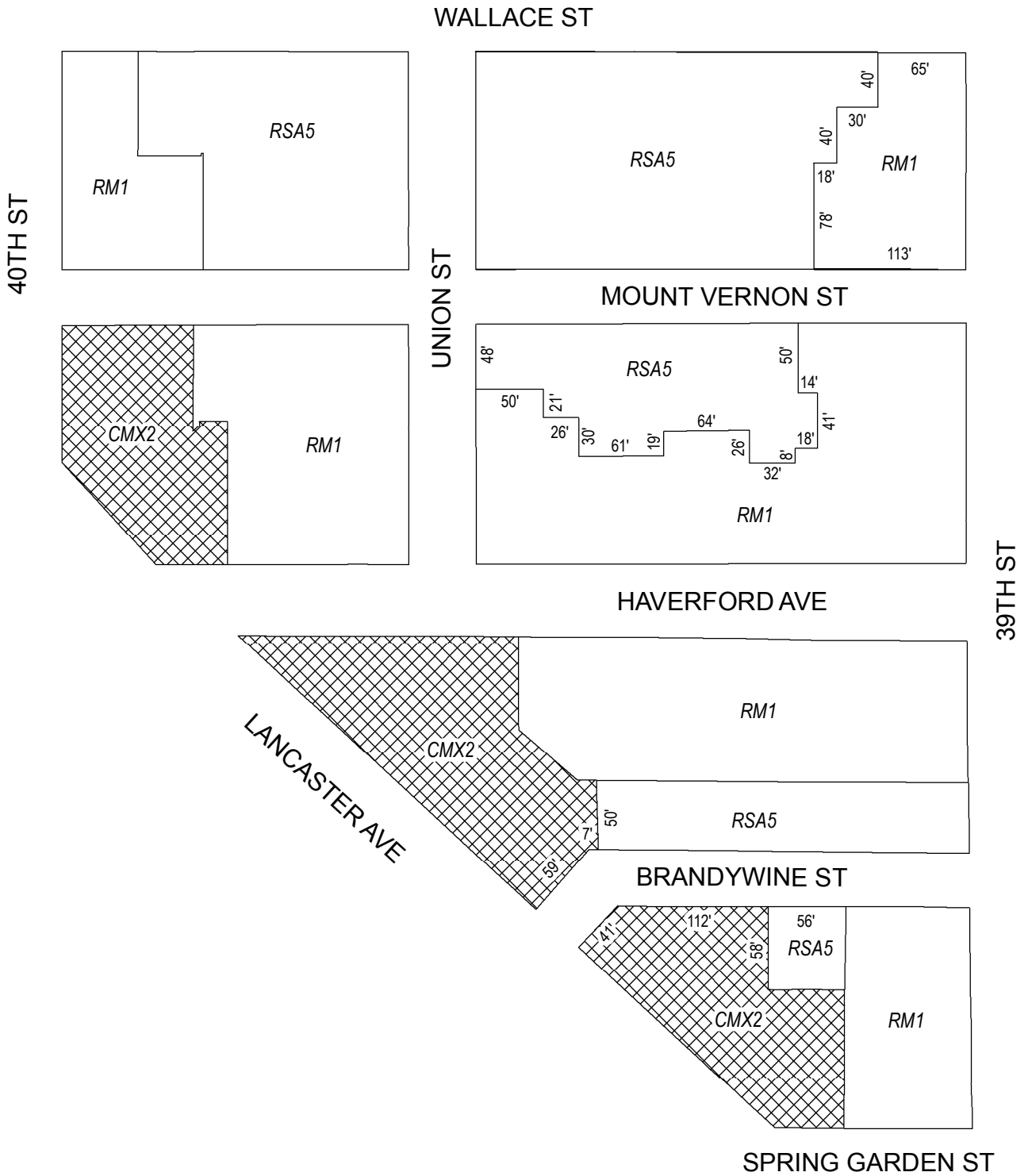


Zoning Districts



-  RSA-3/RSA-5 Residential Single-Family; RM-1 Residential Multi-Family
-  CMX-1 Commercial Mixed-Use
-  SP-PO-A Parks and Open Space



Map B8 Proposed Zoning

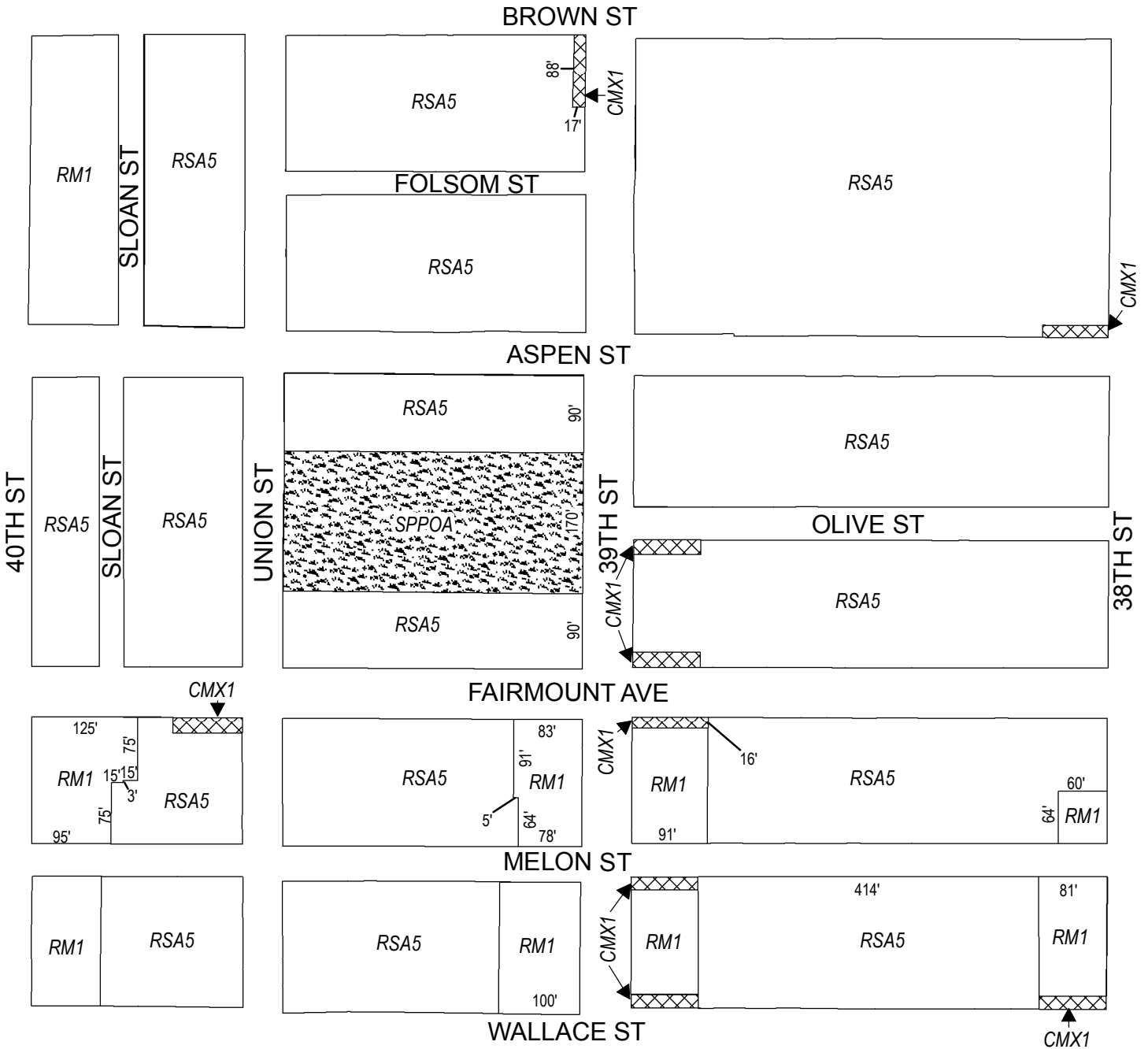


Zoning Districts




-  RSA-5 Residential Single-Family; RM-1 Residential Multi-Family
-  CMX-2 Commercial Mixed-Use



Map B9 Proposed Zoning

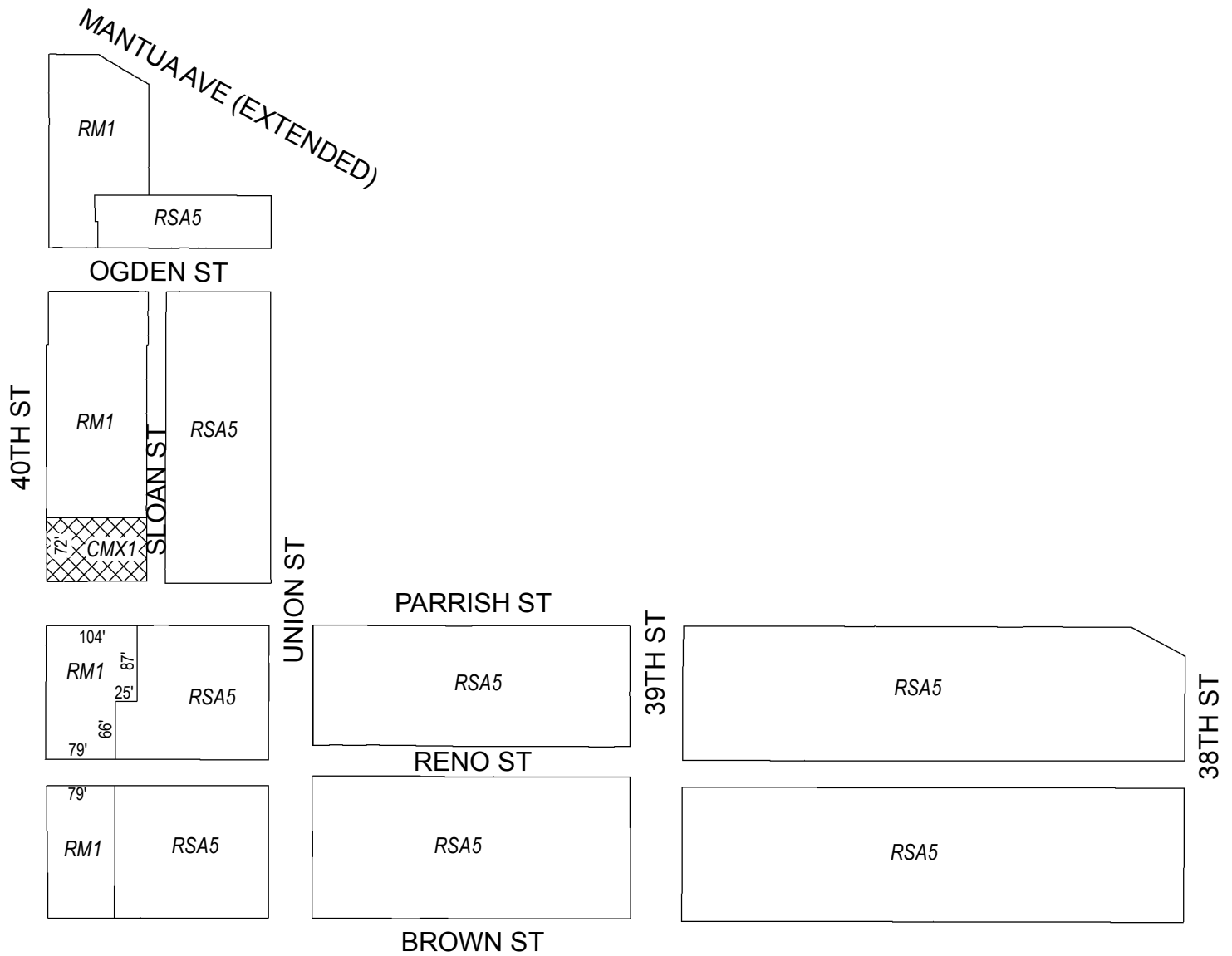


Zoning Districts



-  RSA-5 Residential Single-Family; RM-1 Residential Multi-Family
-  CMX-1 Commercial Mixed-Use
-  SP-PO-A Parks and Open Space



Map B10 Proposed Zoning



Zoning Districts

-  RSA-5 Residential Single-Family; RM-1 Residential Multi-Family
-  CMX-1 Commercial Mixed-Use

