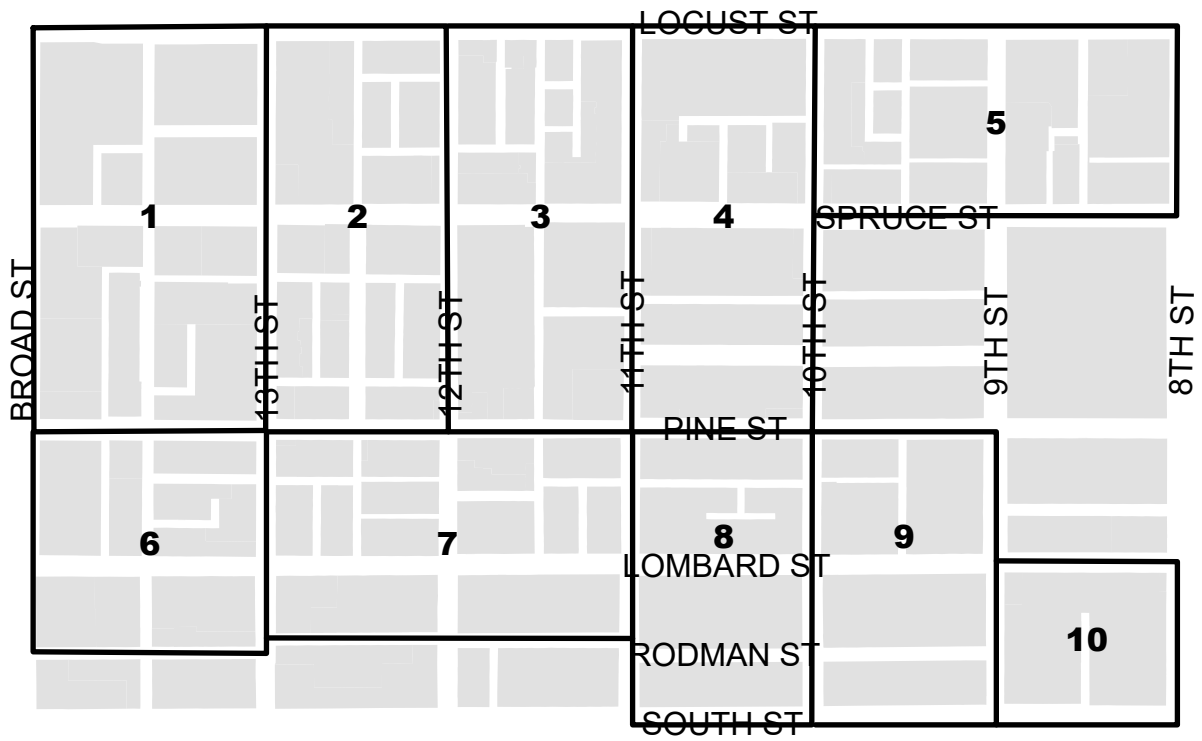
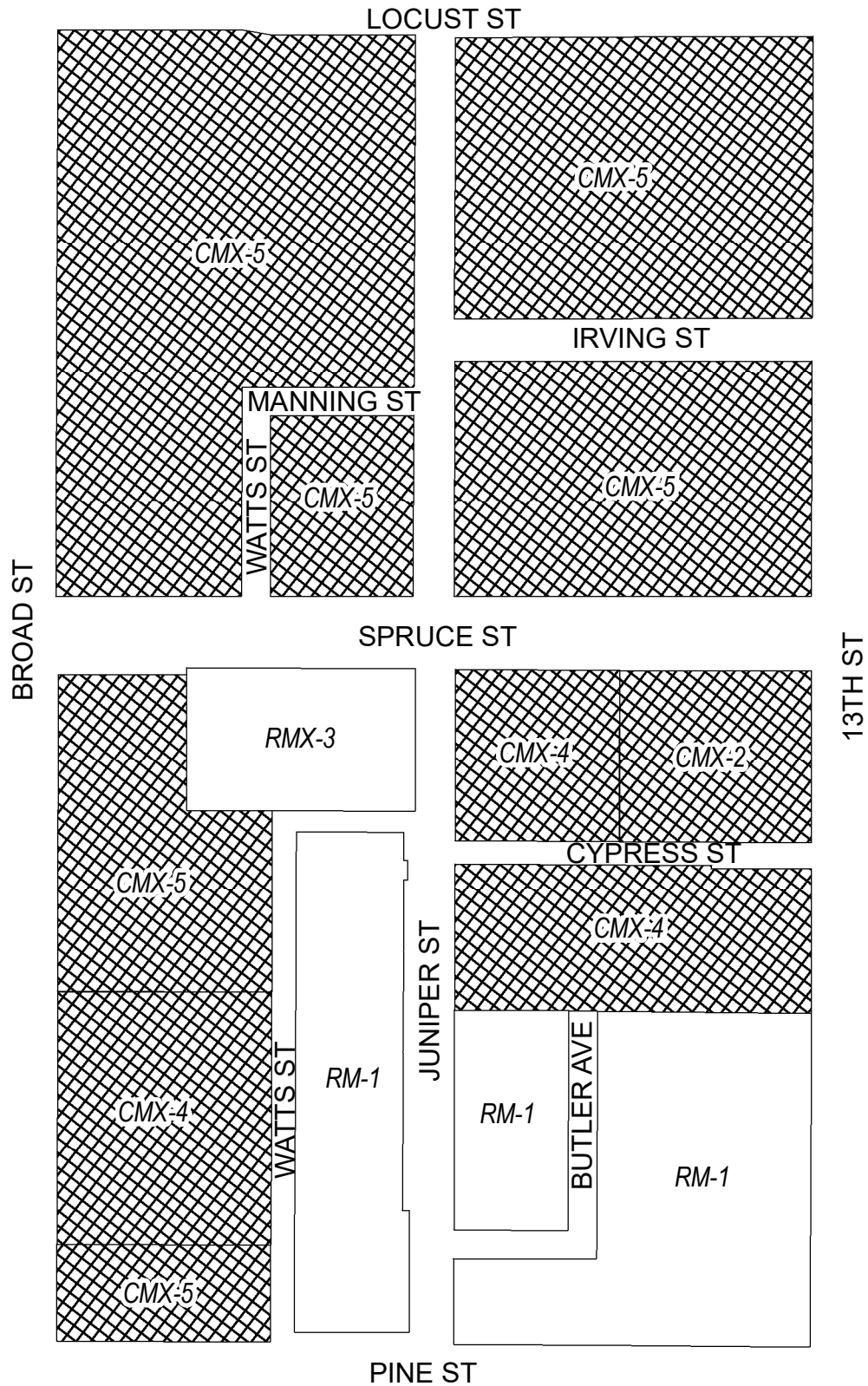




# Key Map



# Map A1 Existing Zoning

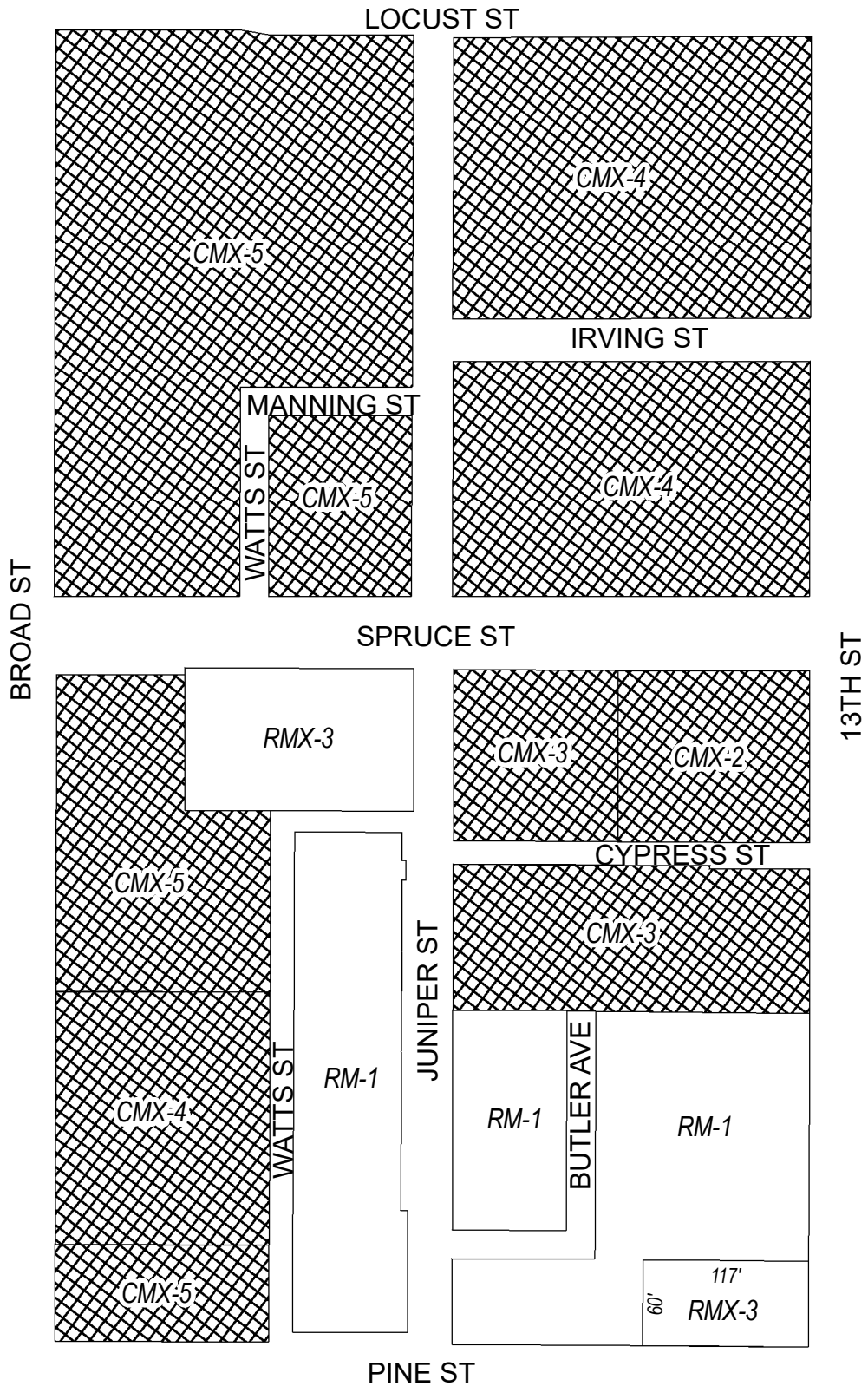


## Zoning Districts



-  CMX-2/CMX-4/CMX-5, Commercial Mixed-Use
-  RM-1, Residential Multi-Family; RMX-3, Residential Mixed-Use



# Map B1 Proposed Zoning

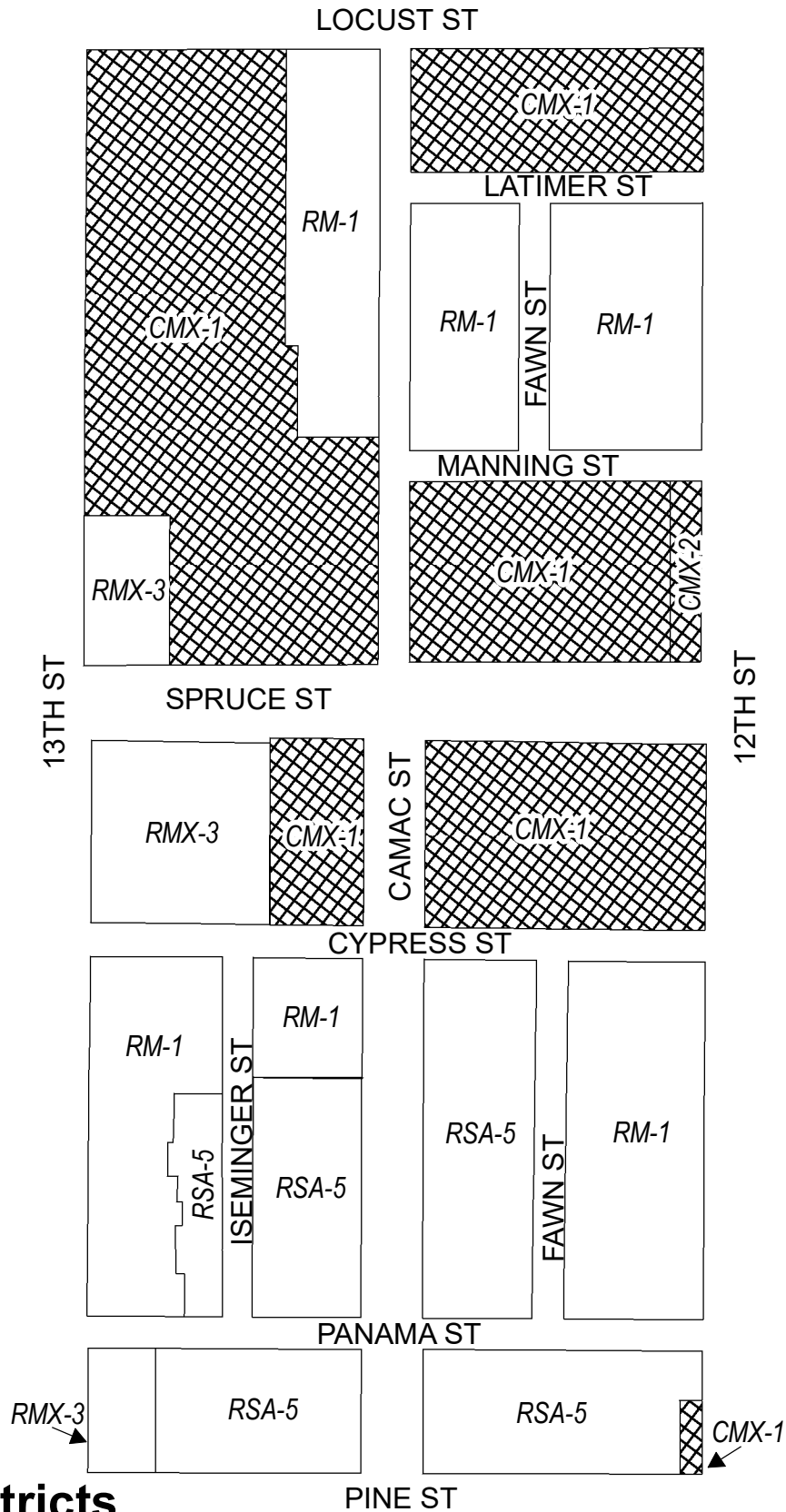


## Zoning Districts

-  CMX-2/CMX-3/CMX-4/CMX-5, Commercial Mixed-Use
-  RM-1, Residential Multi-Family; RMX-3, Residential Mixed-Use



# Map A2 Existing Zoning

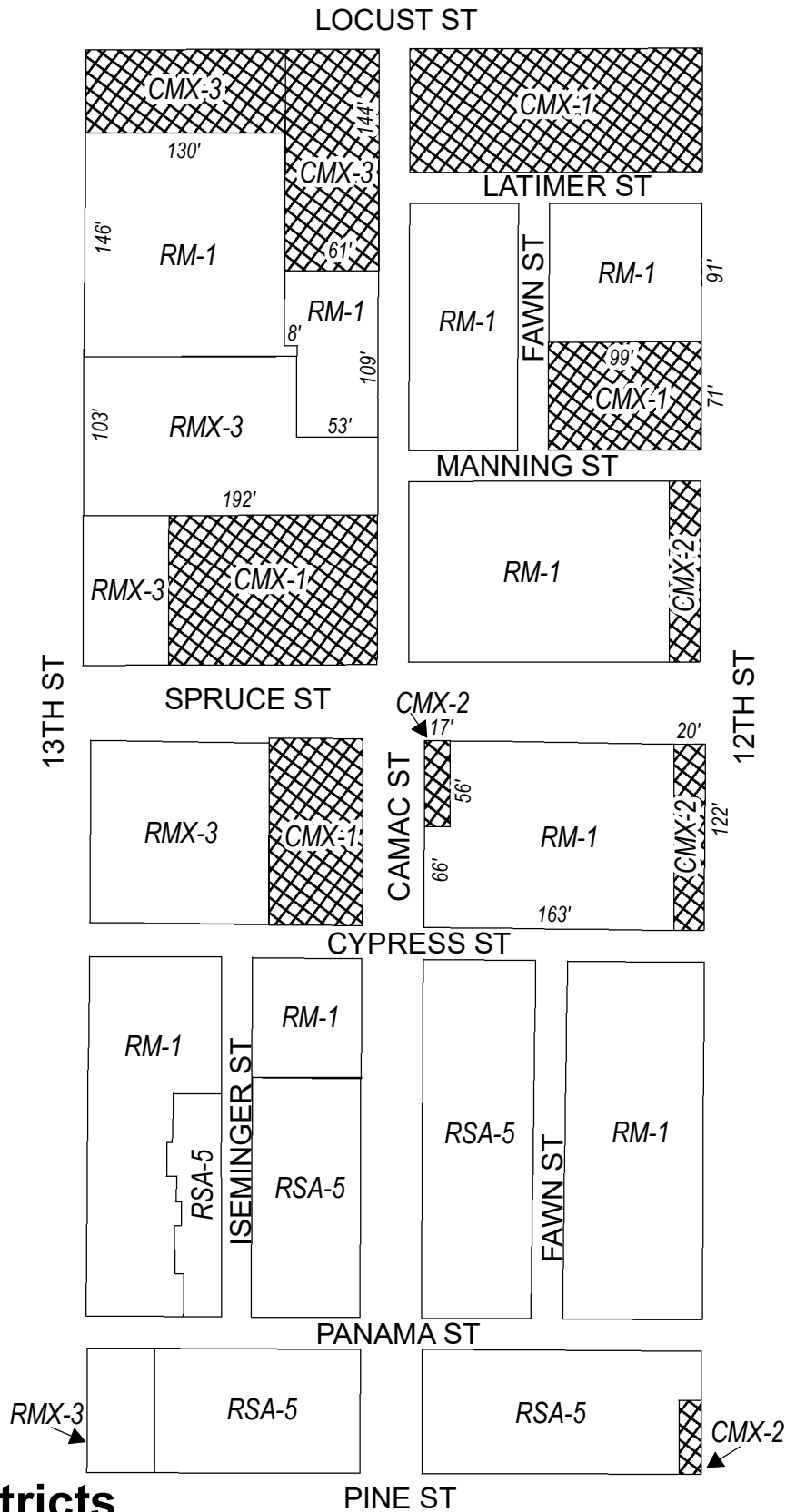


## Zoning Districts


 CMX-1 Commercial Mixed-Use

 RM-1 Residential Multi-Family; RMX-3, Residential Mixed-Use; RSA-5 Residential Single-Family Attached

# Map B2 Proposed Zoning

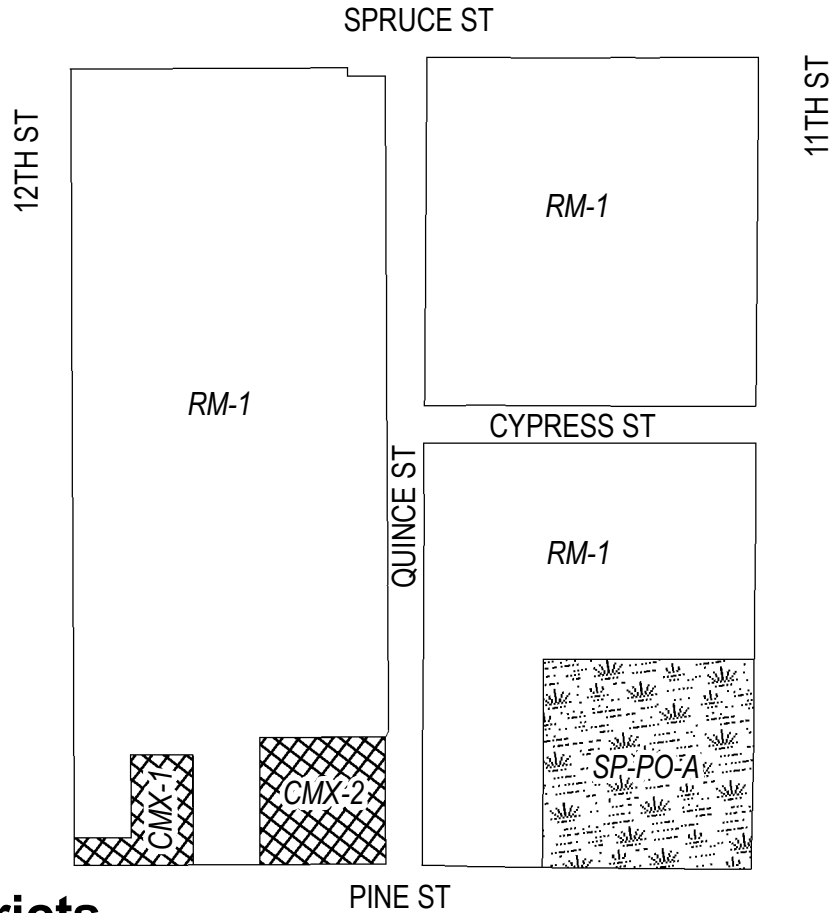
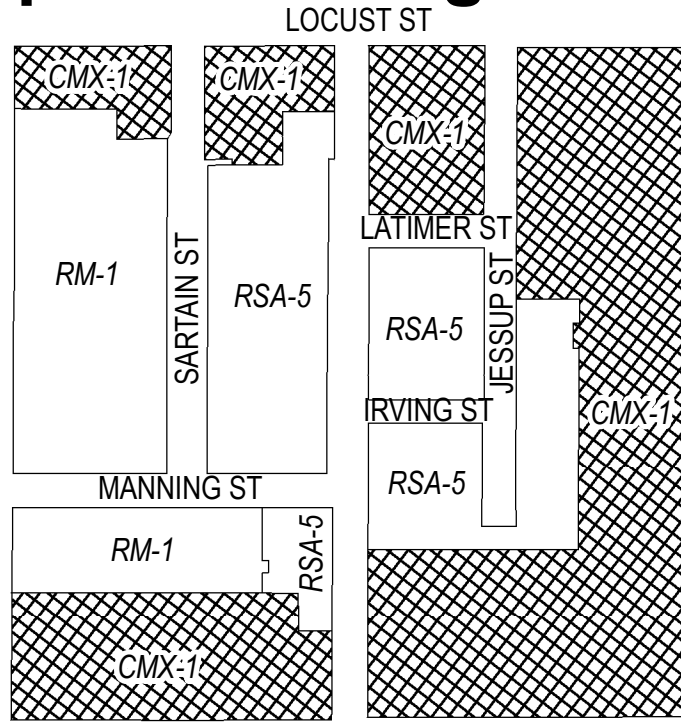


## Zoning Districts




 CMX-1/ CMX-2/CMX-3 Commercial Mixed-Use

 RM-1 Residential Multi-Family; RMX-3, Residential Mixed-Use; RSA-5 Residential Single-Family Attached

# Map A3 Existing Zoning

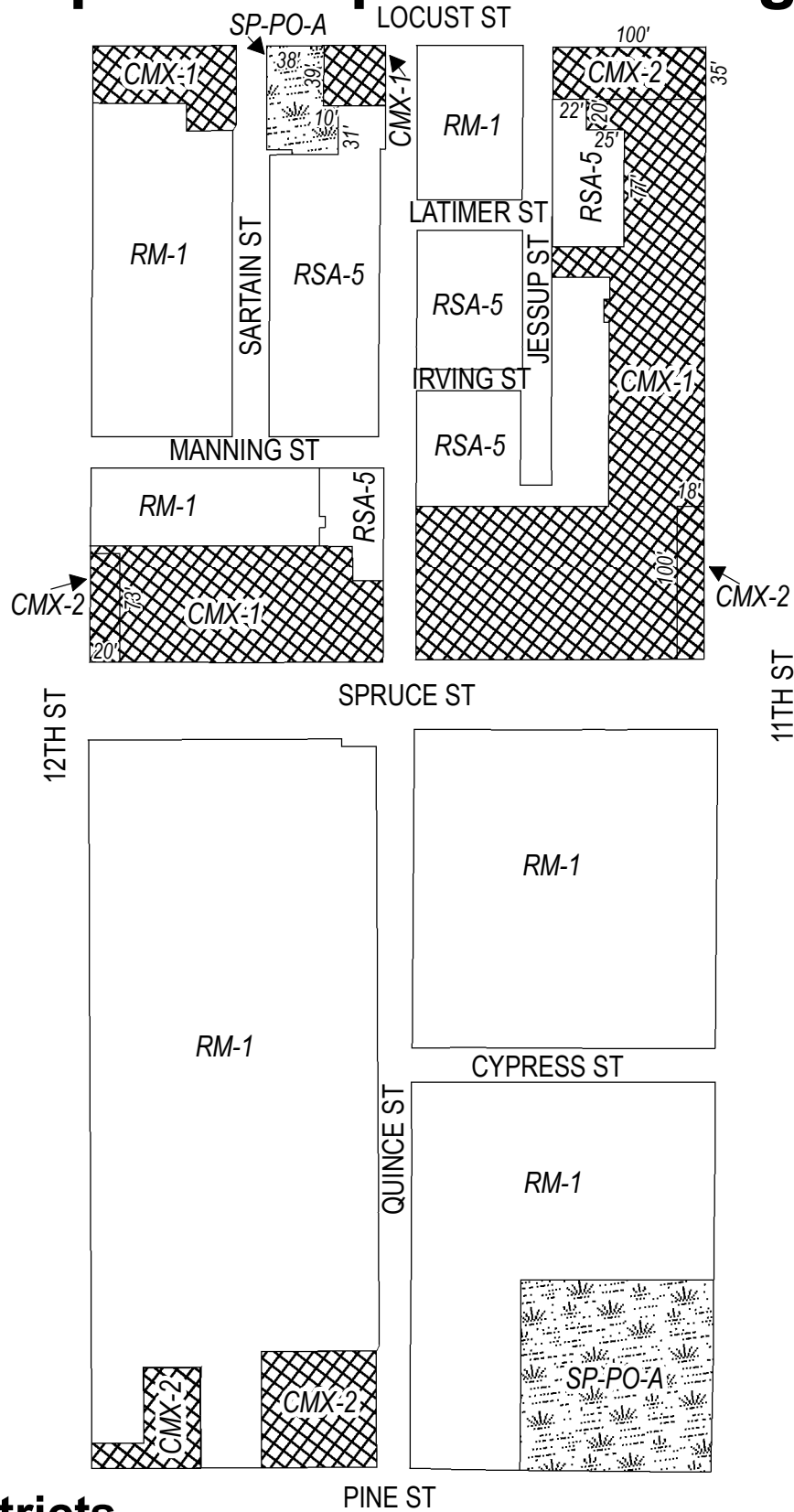


## Zoning Districts


-  CMX-1/CMX-2, Commercial Mixed-Use
-  RM-1 Residential Multi-Family; RMX-1, Residential Mixed-Use; RSA-5, Residential Single-Family Attached
-  SP-PO-A, Parks and Open Space



# Map B3 Proposed Zoning



## Zoning Districts

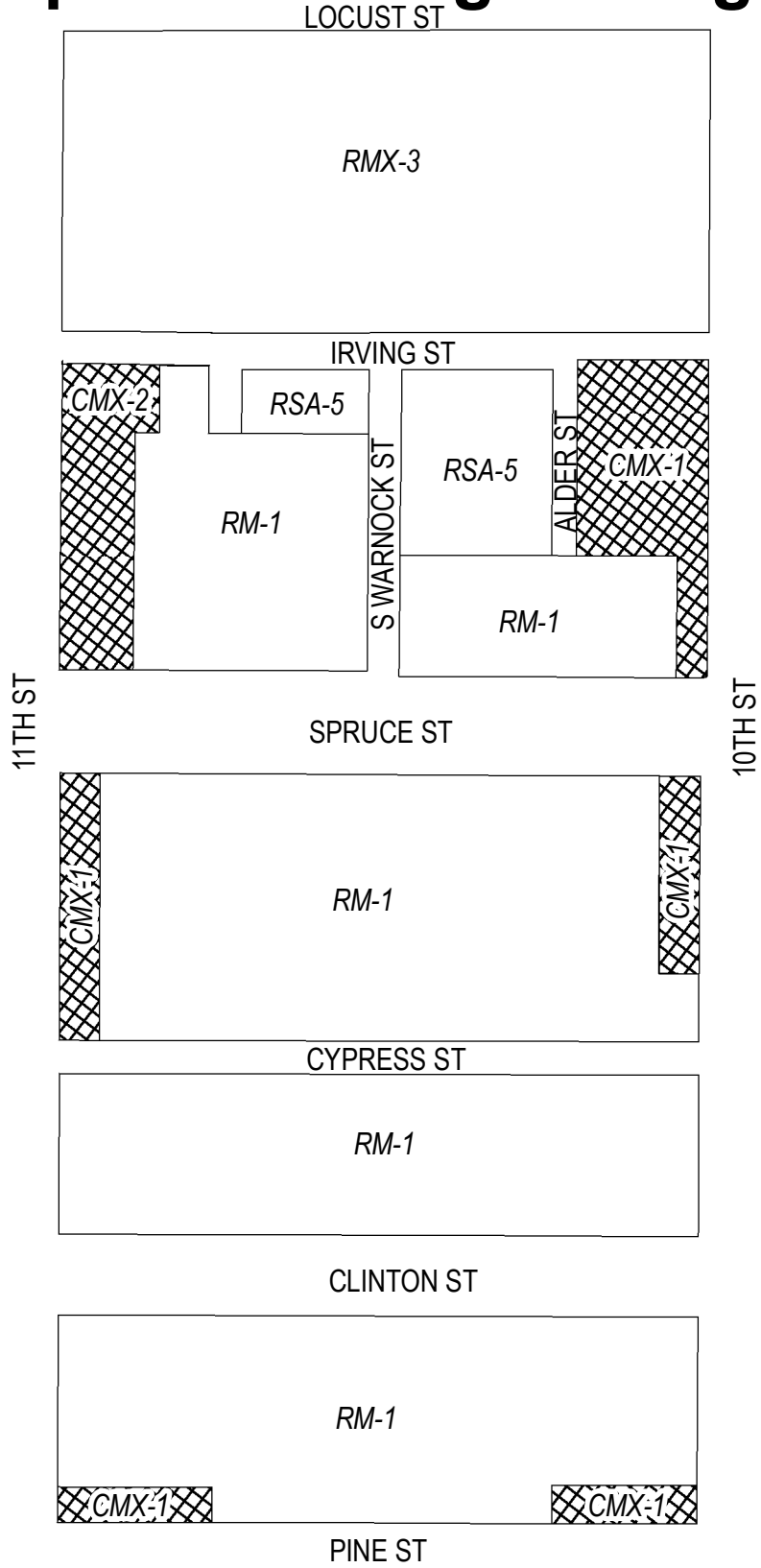
 CMX-1/CMX-2, Commercial Mixed-Use

 RM-1, Residential Multi-Family; RSA-5, Residential Single-Family Attached




 SP-PO-A, Parks and Open Space



# Map A4 Existing Zoning



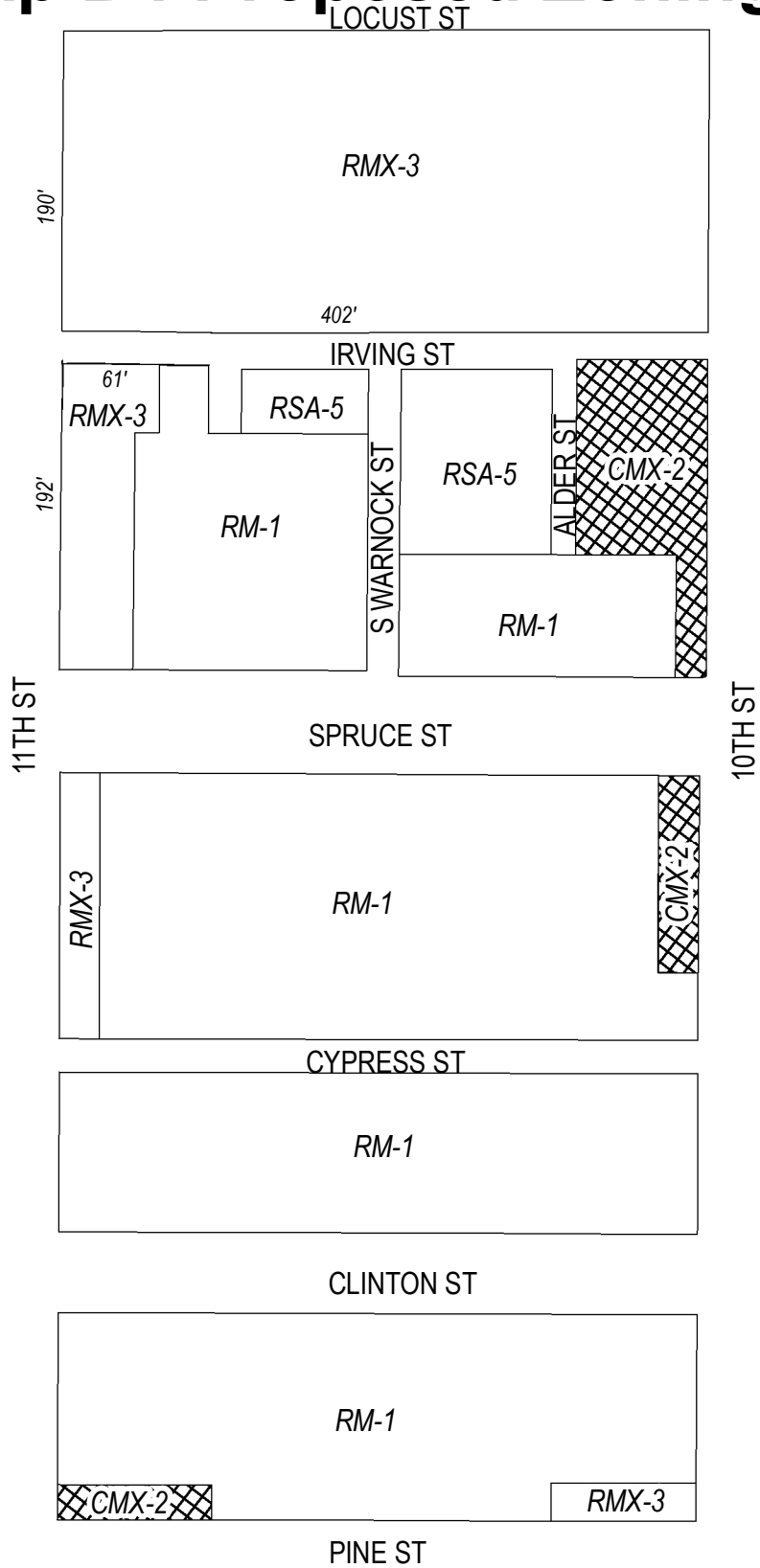
## Zoning Districts

-  CMX-1/CMX-2 Commercial Mixed-Use
-  RM-1, Residential Multi-Family; RMX-3, Residential Mixed-Use;
-  RSA-5, Residential Single-Family Attached






# Map B4 Proposed Zoning



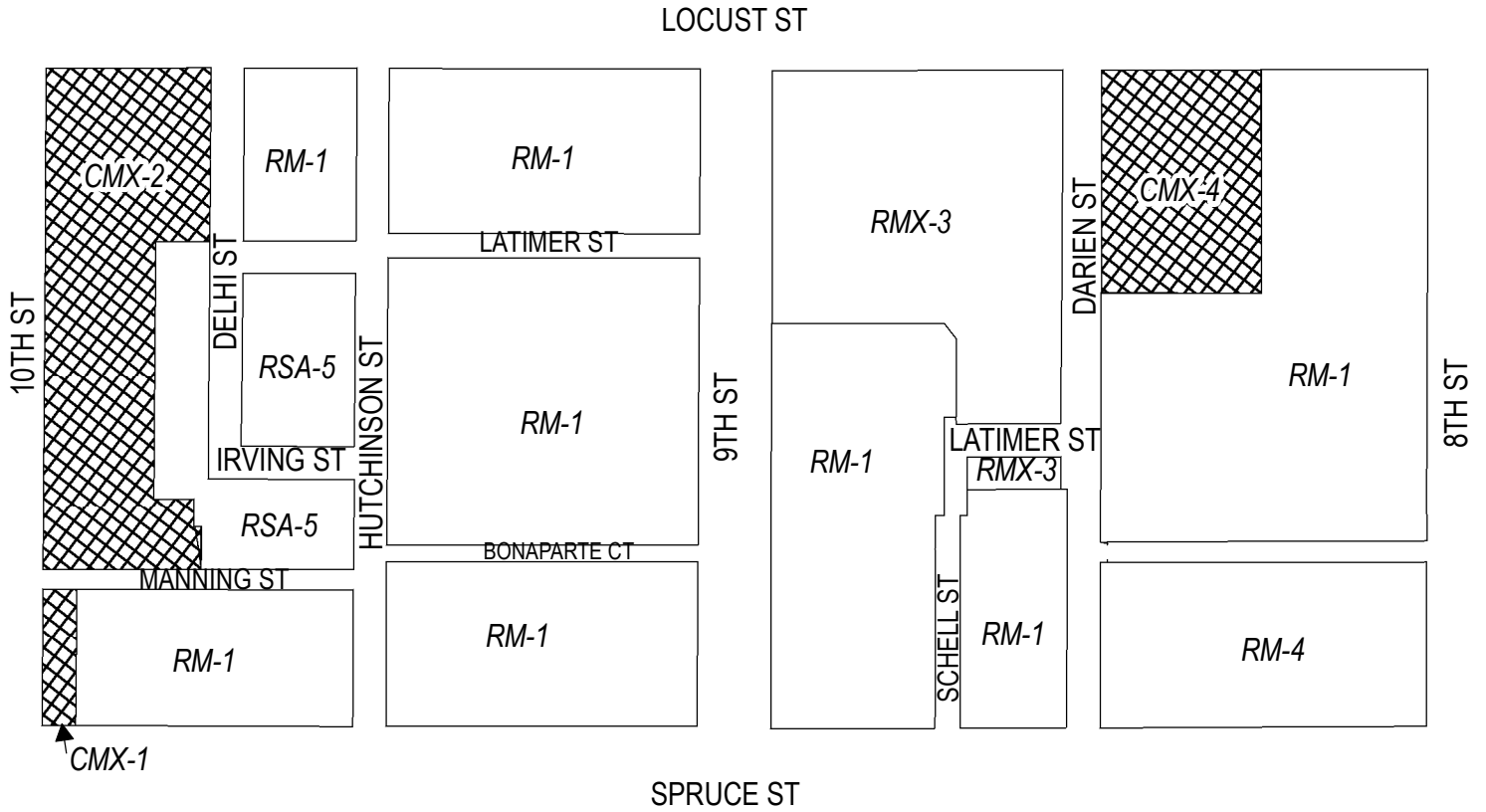
## Zoning Districts

 CMX-2, Commercial Mixed-Use


 RM-1, Residential Multi-Family; RMX-3, Residential Mixed-Use;  
 RSA-5, Residential Single-Family Attached




# Map A5 Existing Zoning



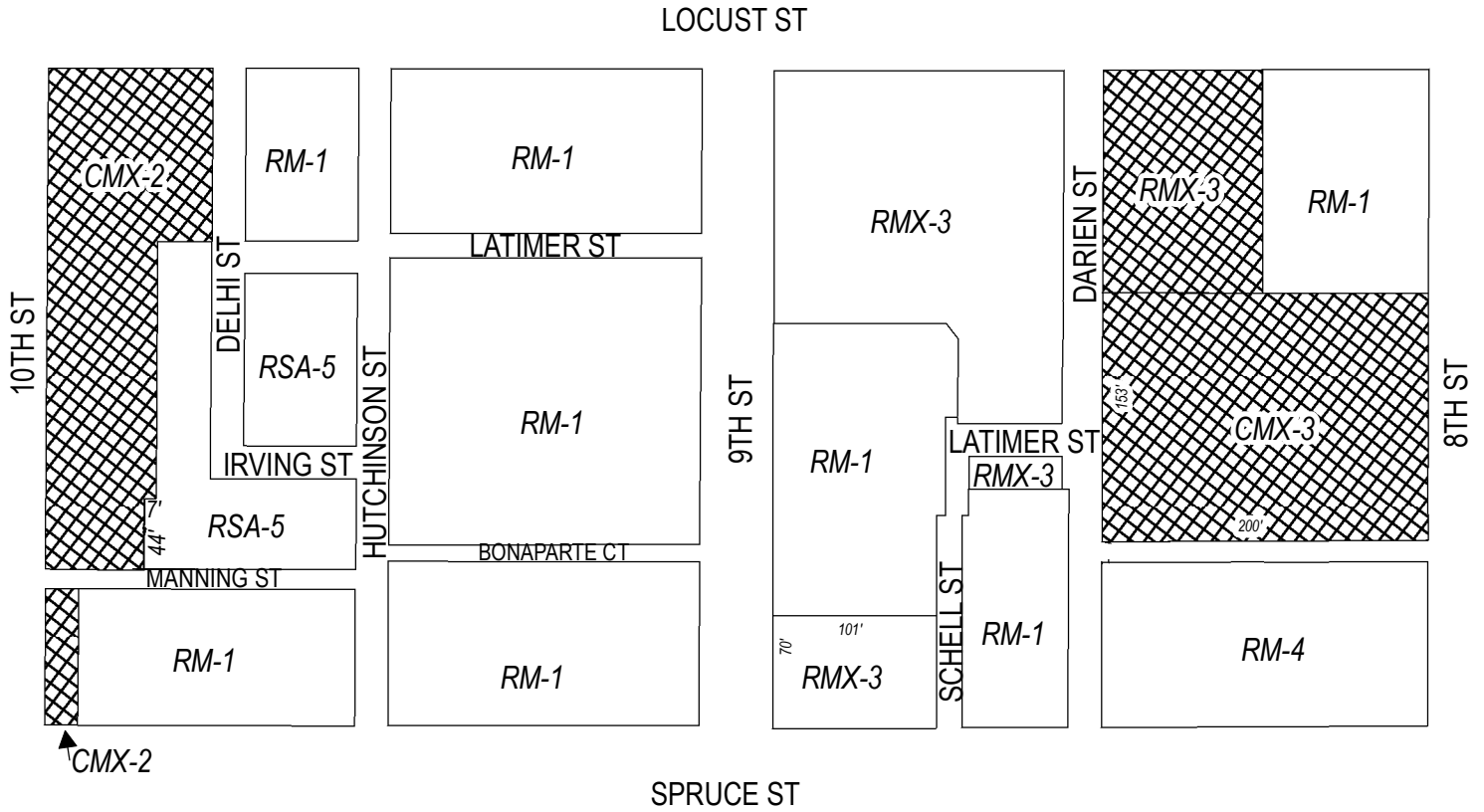
## Zoning Districts

 CMX-1/CMX-2/CMX-4, Commercial Mixed-Use


 RM-1/ RM-4, Residential Multi-Family; RMX-3, Residential Mixed-Use;  
 RSA-5 Residential Single-Family Attached





# Map B5 Proposed Zoning



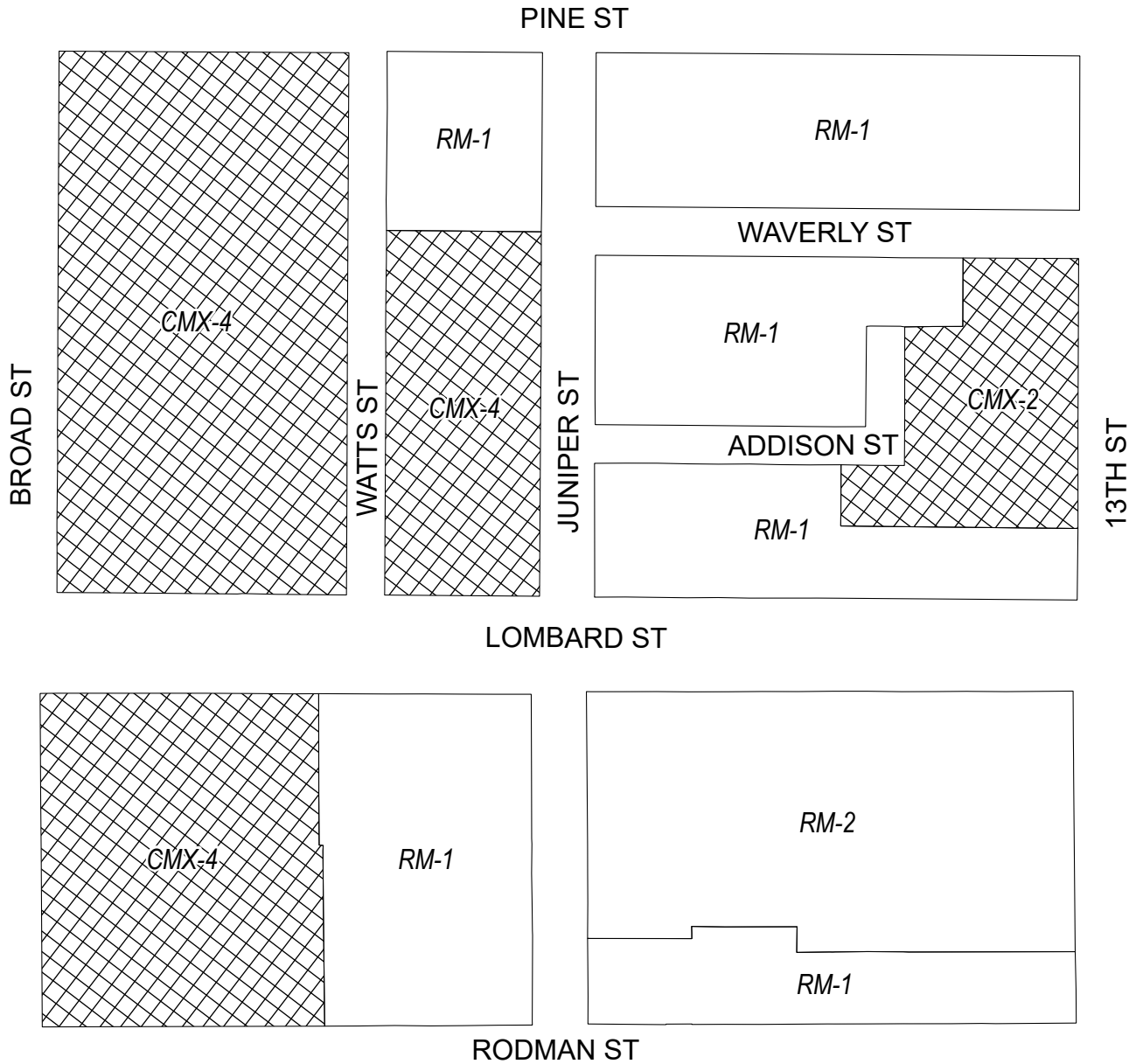
## Zoning Districts

 CMX-2/CMX-3, Commercial Mixed-Use

 RM-1/ RM-4, Residential Multi-Family; RMX-3, Residential Mixed-Use;  
 RSA-5 Residential Single-Family Attached




# Map A6 Existing Zoning

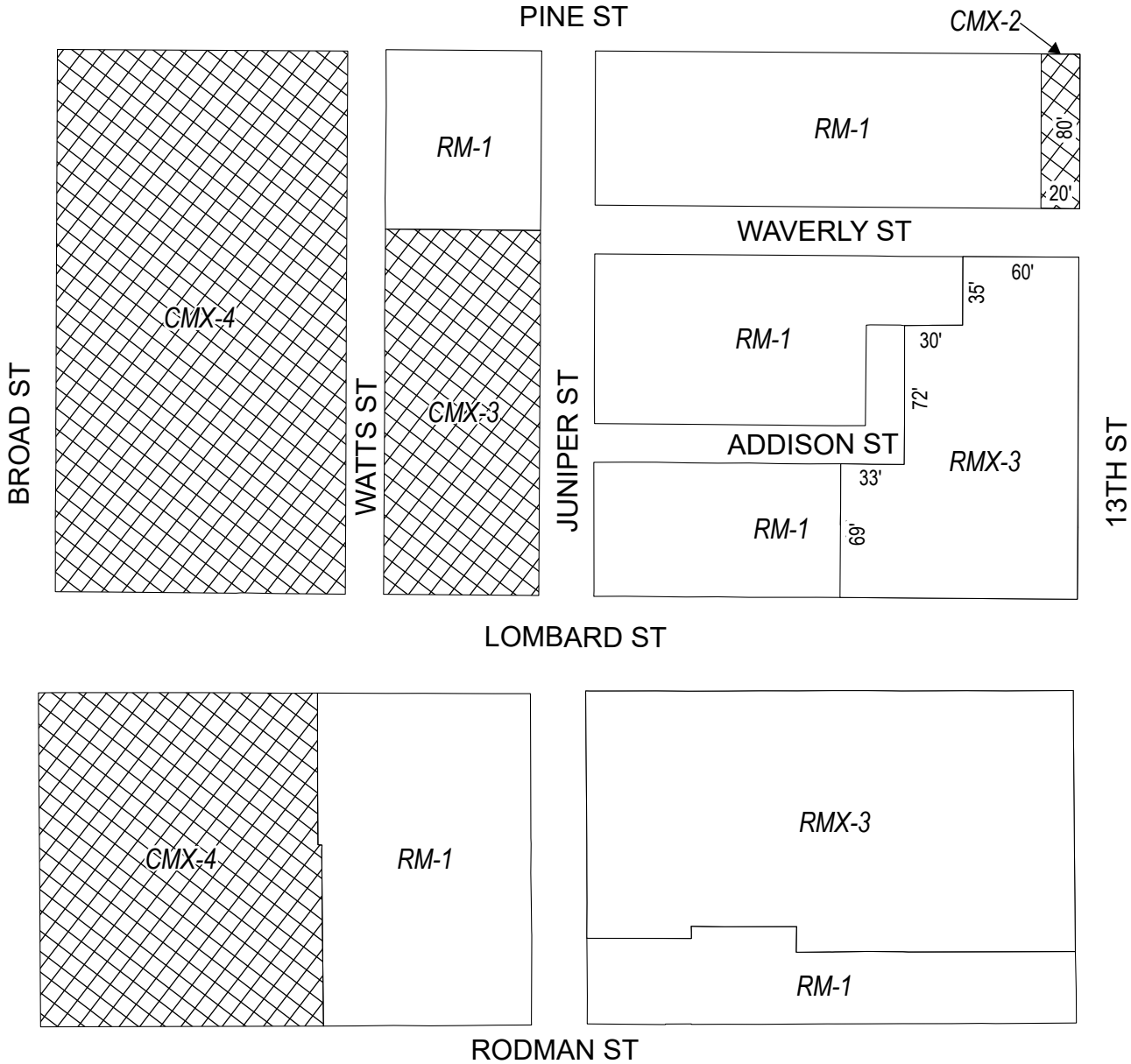


## Zoning Districts



 CMX-2/CMX-4, Commercial Mixed-Use

 RM-1/RM-2, Residential Multi-Family; RMX-3, Residential Mixed-Use

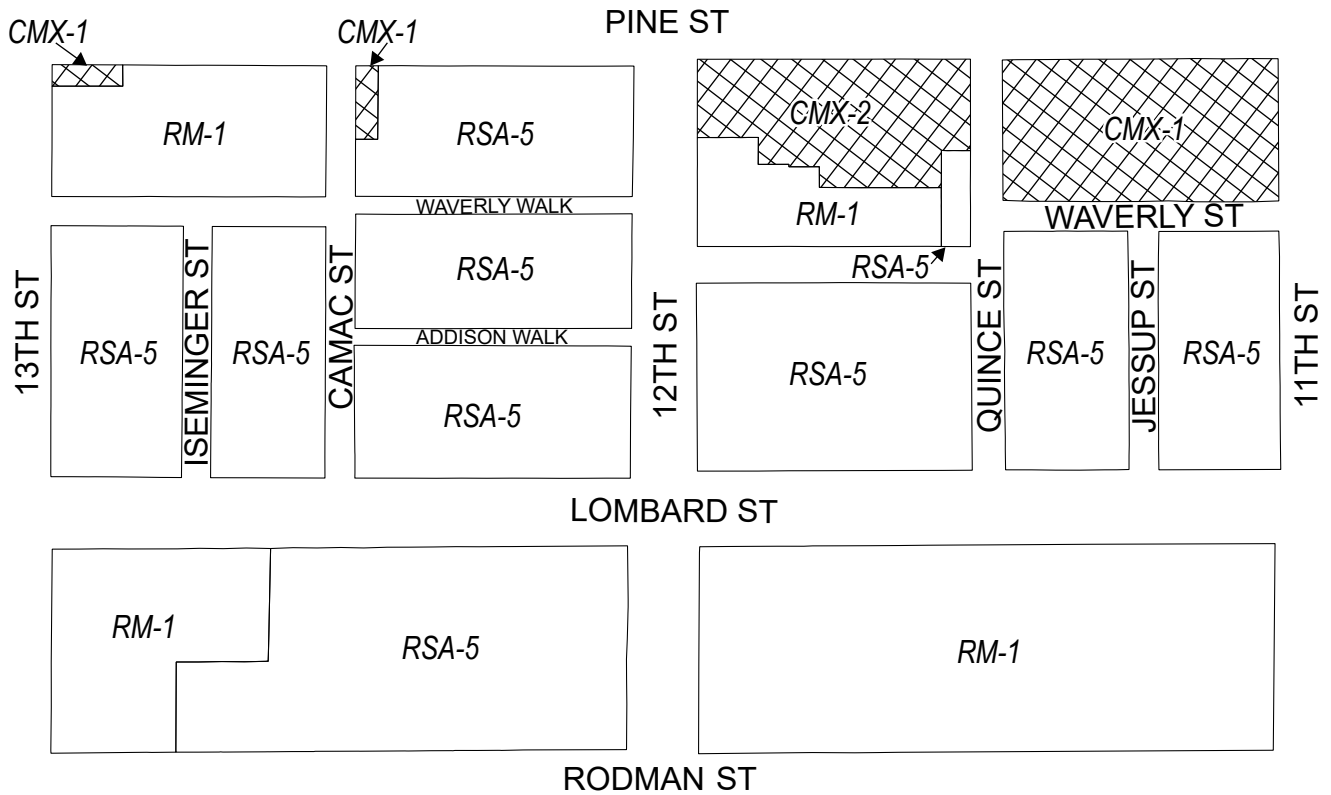
# Map B6 Proposed Zoning



## Zoning Districts

-  CMX-2/CMX-3/CMX-4, Commercial Mixed-Use
-  RM-1, Residential Multi-Family; RMX-3, Residential Mixed-Use

# Map A7 Existing Zoning

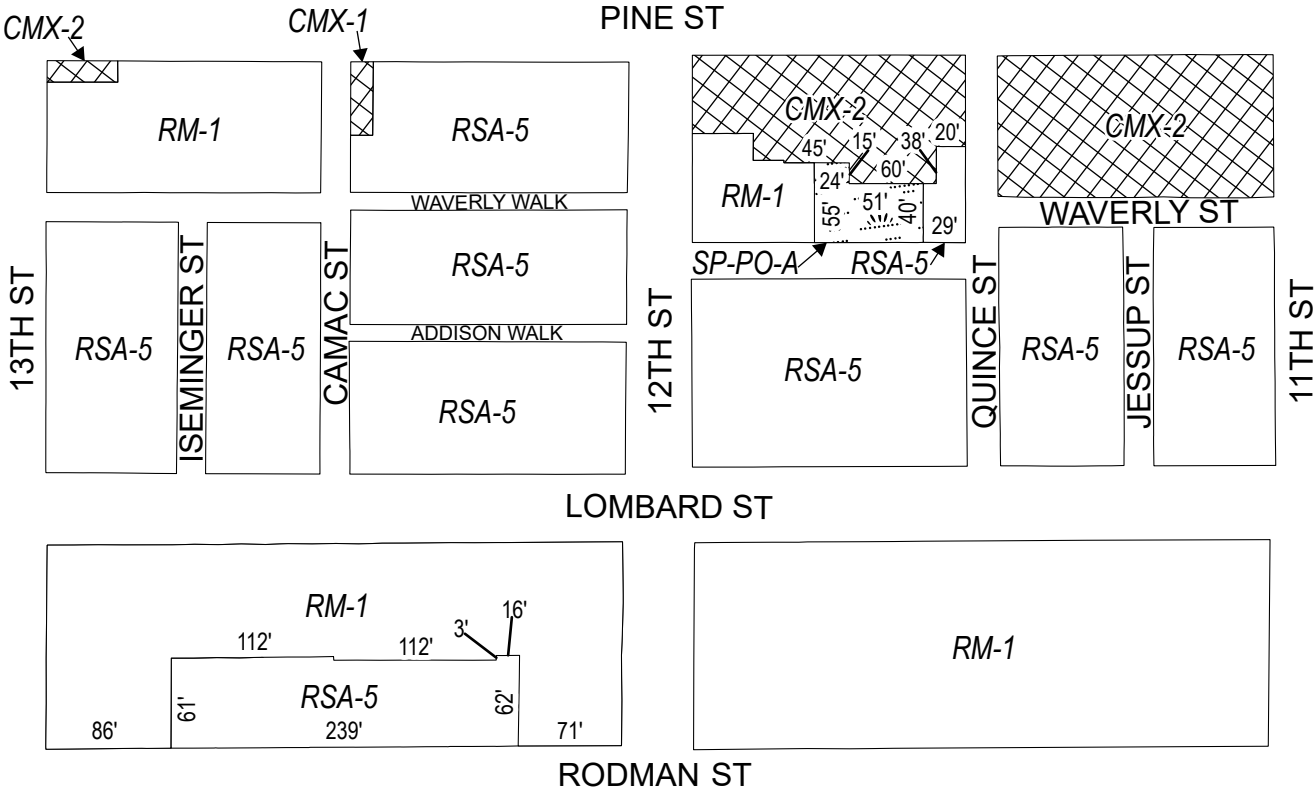


## Zoning Districts




⊠ CMX-1/CMX-2, Commercial Mixed-Use

□ RM-1, Residential Multi-Family; RSA-5, Residential Single-Family Attached

# Map B7 Proposed Zoning

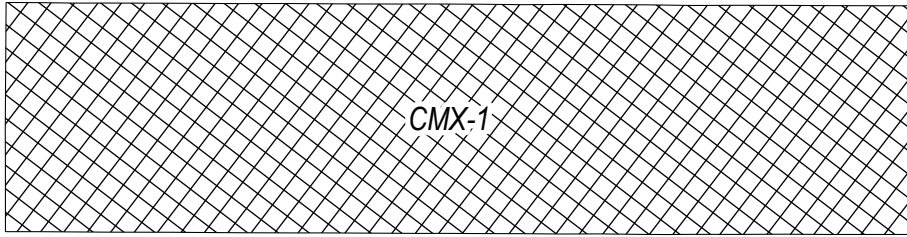


## Zoning Districts

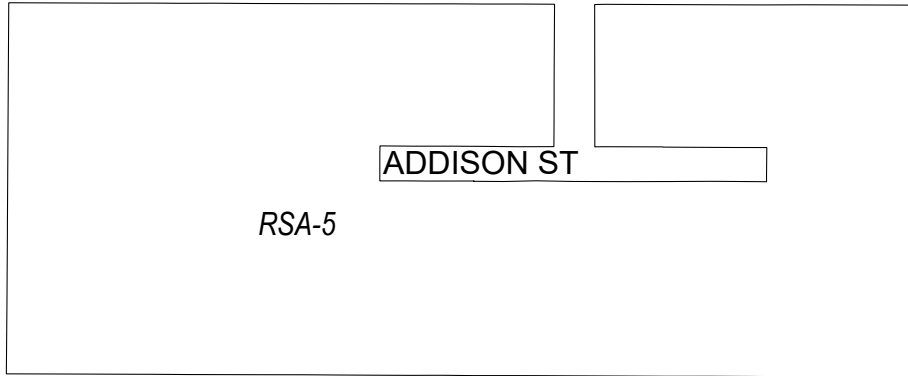
-  CMX-1/CMX-2, Commercial Mixed-Use
-  RM-1, Residential Multi-Family; RSA-5, Residential Single-Family Attached
-  SP-PO-A, Parks and Open Space

# Map A8 Existing Zoning


PINE ST




WAVERLY ST



LOMBARD ST






RODMAN ST



SOUTH ST

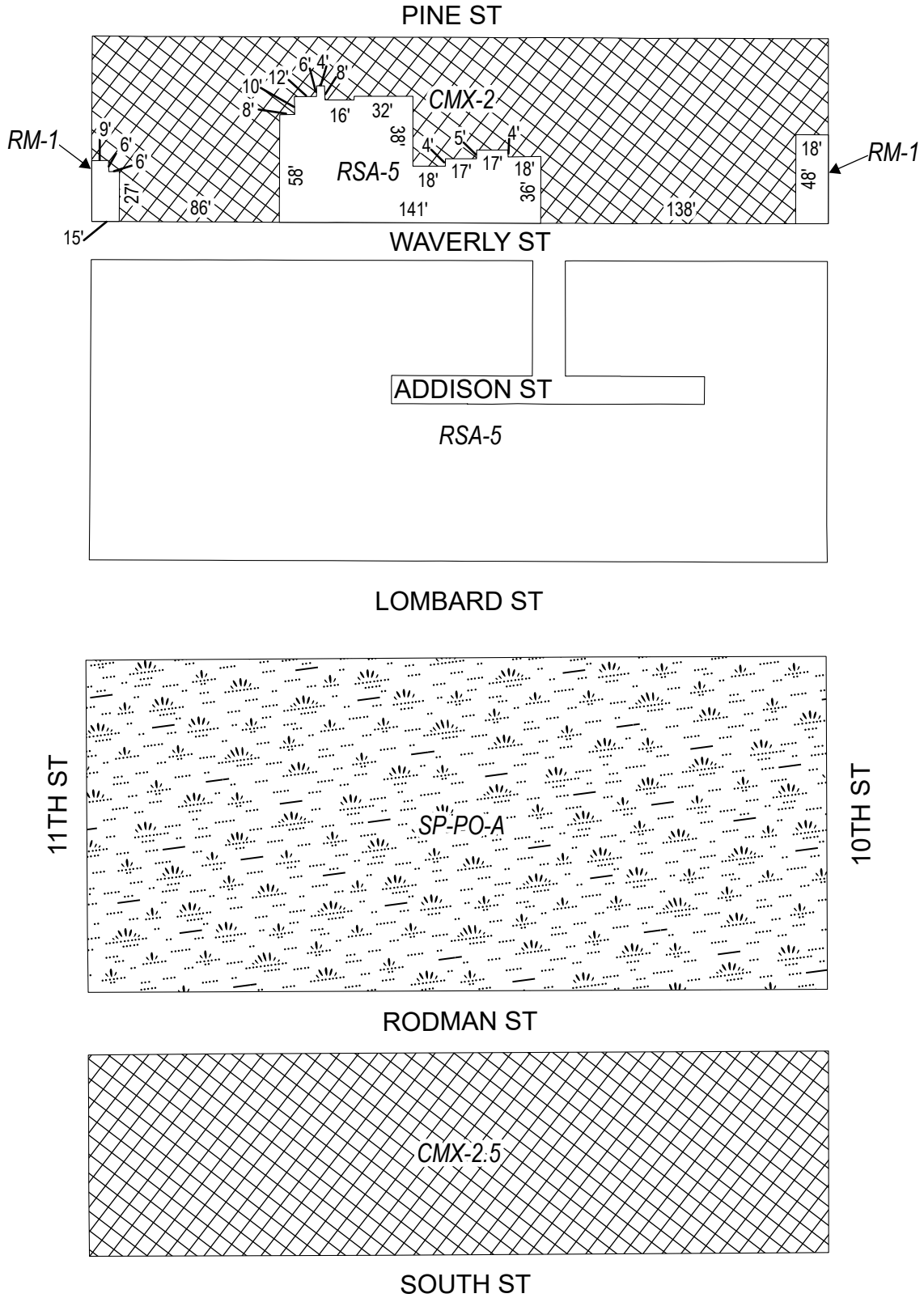
## Zoning Districts

-  CMX-1/CMX-2, Commercial Mixed-Use
-  RSA-5, Residential Single-Family Attached
-  SP-PO-A, Parks and Open Space








# Map B8 Proposed Zoning

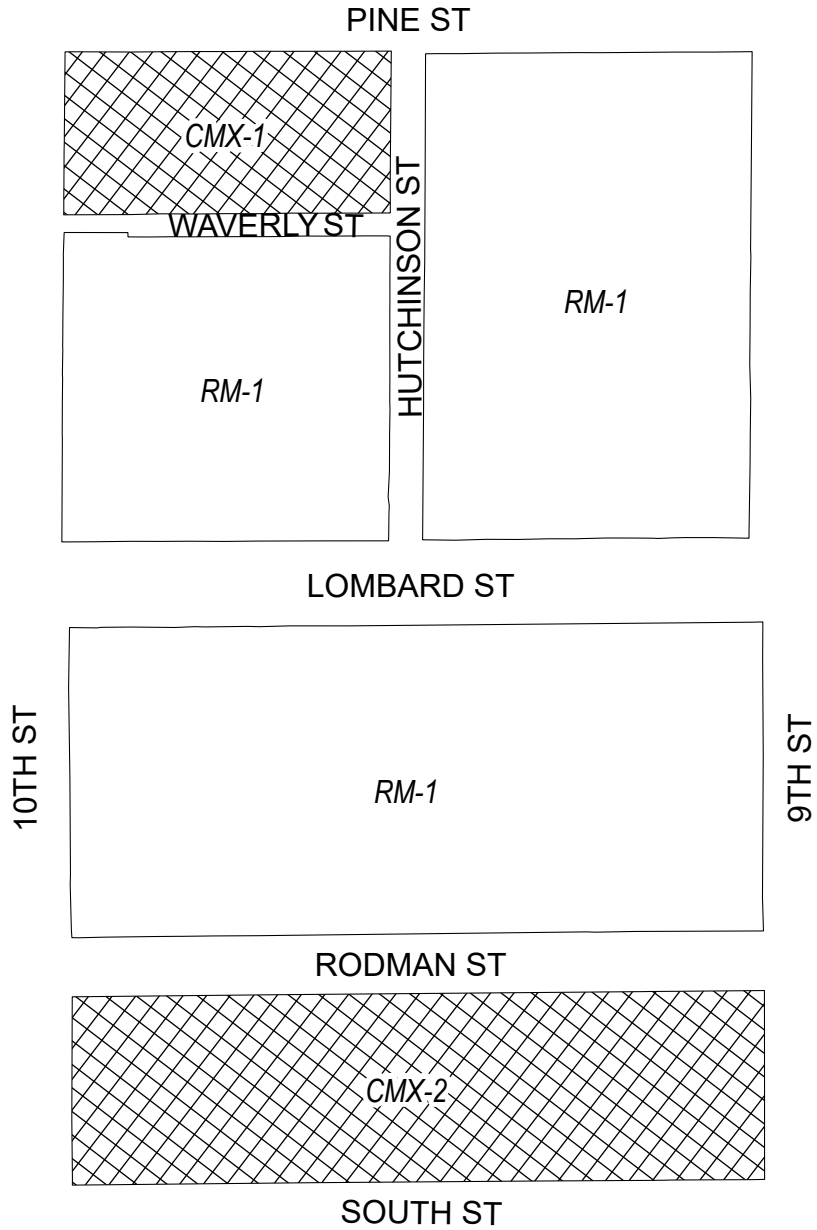


## Zoning Districts



-  CMX-2/CMX-2.5, Commercial Mixed-Use
-  RSA-5, Residential Single-Family Attached
-  SP-PO-A, Parks and Open Space



# Map A9 Existing Zoning

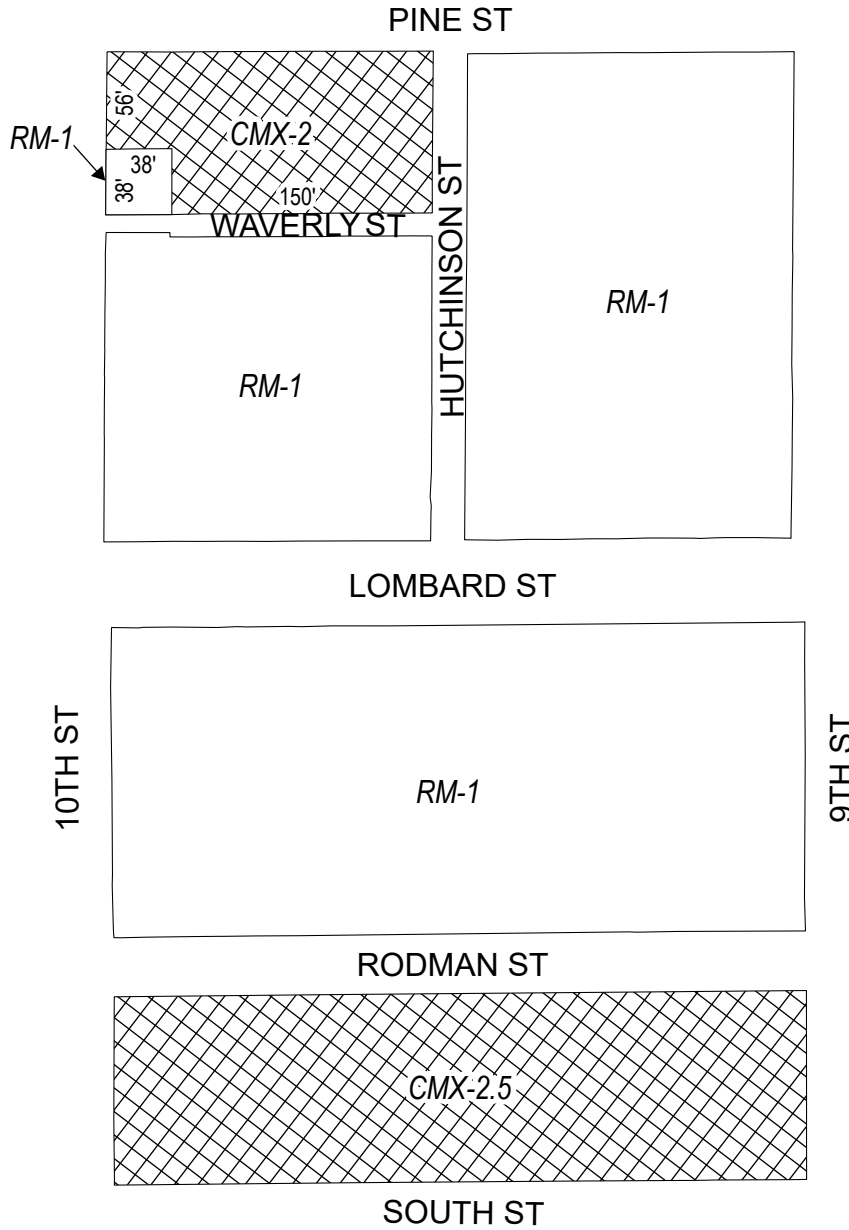


## Zoning Districts



-  CMX-1/CMX-2, Commercial Mixed-Use
-  RM-1, Residential Multi-Family



# Map B9 Proposed Zoning



## Zoning Districts



-  CMX-2/CMX-2.5, Commercial Mixed-Use
-  RM-1, Residential Multi-Family



# Map A10 Existing Zoning

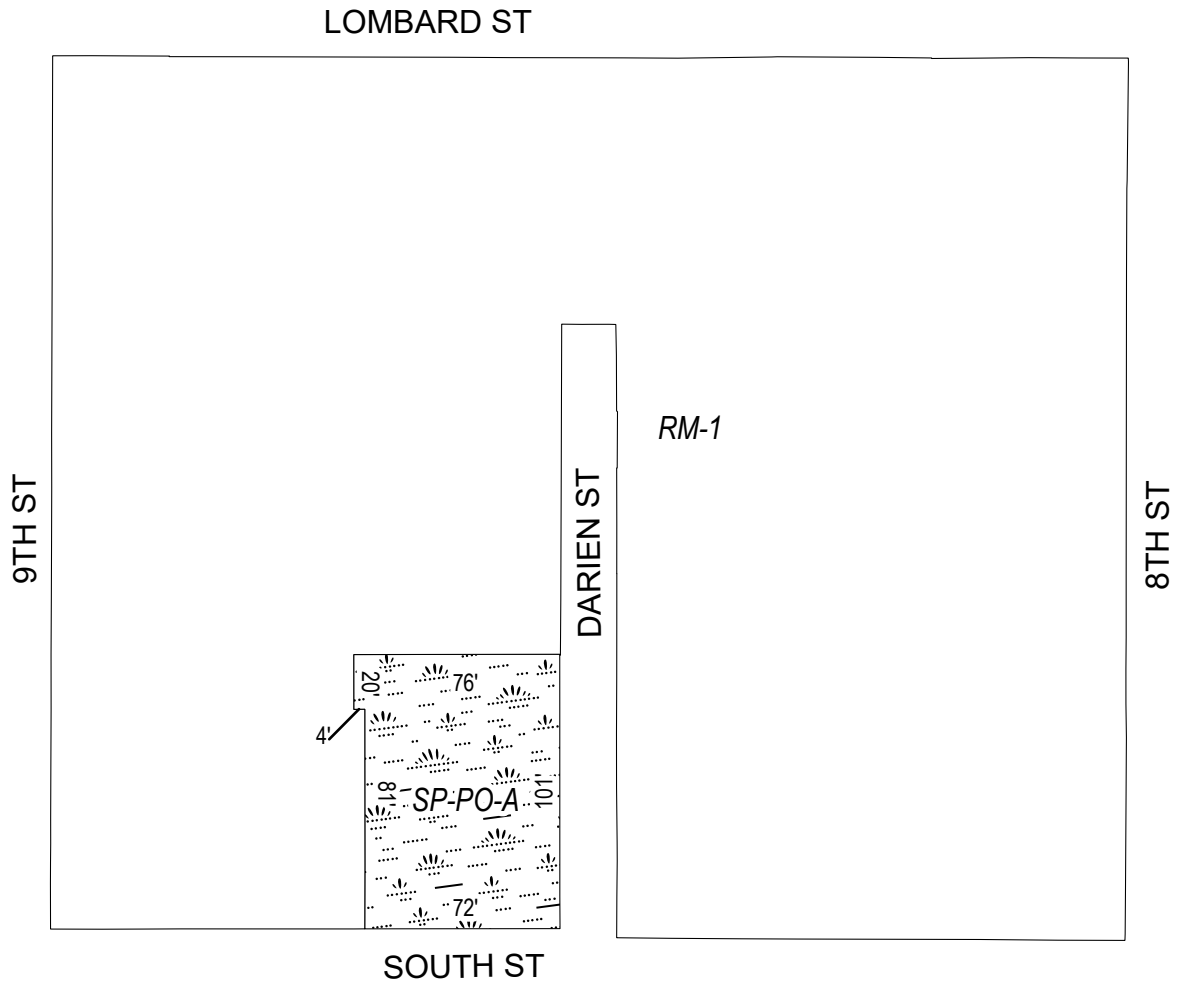


## Zoning Districts



-  CMX-1, Commercial Mixed-Use
-  RM-1, Residential Multi-Family



# Map B10 Proposed Zoning



## Zoning Districts

-  RM-1, Residential Multi-Family
-  SP-PO-A, Parks and Open Space

