

Philadelphia Hydrology Map

Map 1 of 5

Watercourses Designated for Protection

- River
- Tributary

PWD Right of Ways Purpose

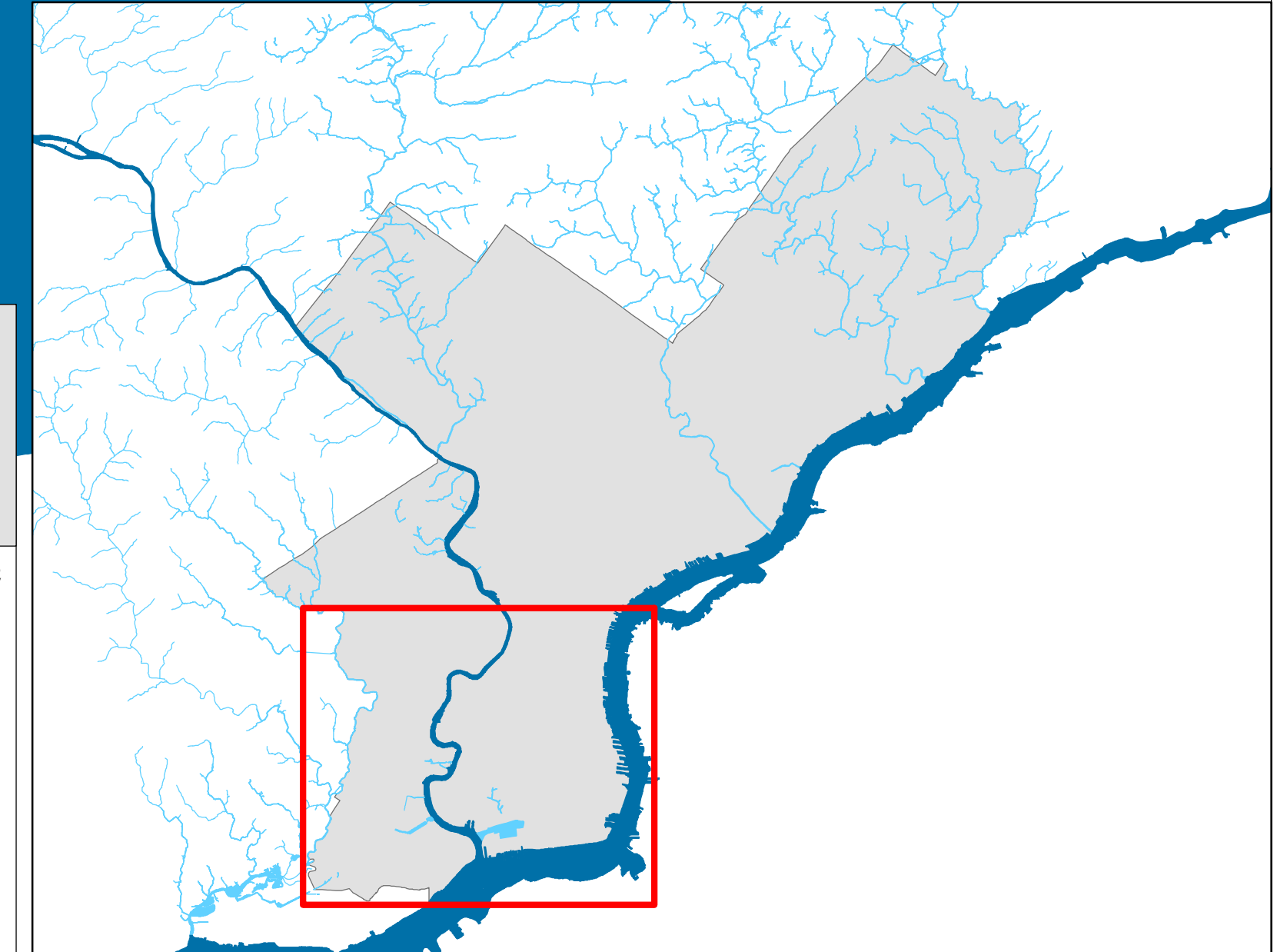
- Drainage Only
- Drainage \ Water Main
- Other

Expressways

- Expressways
- Roads
- Philadelphia Parks and Recreation
- Philadelphia City Limits

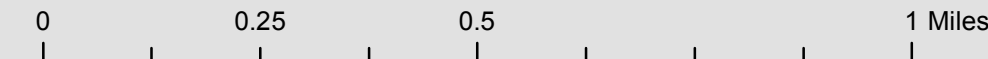
0 0.25 0.5 1 Miles

September 2012



Philadelphia Hydrology Map

Map 2 of 5



September 2012

Watercourses Designated for Protection

- River
- Tributary

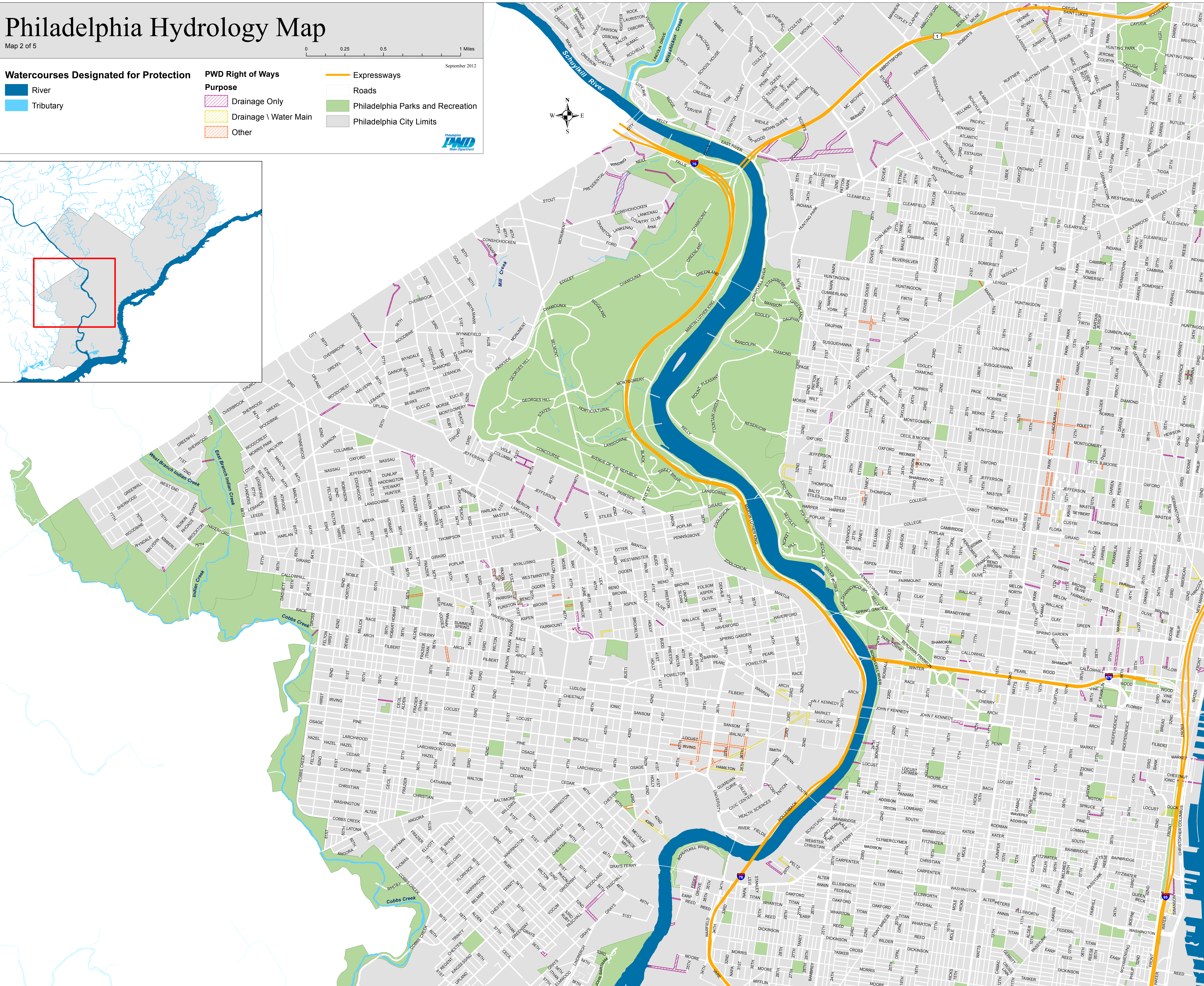
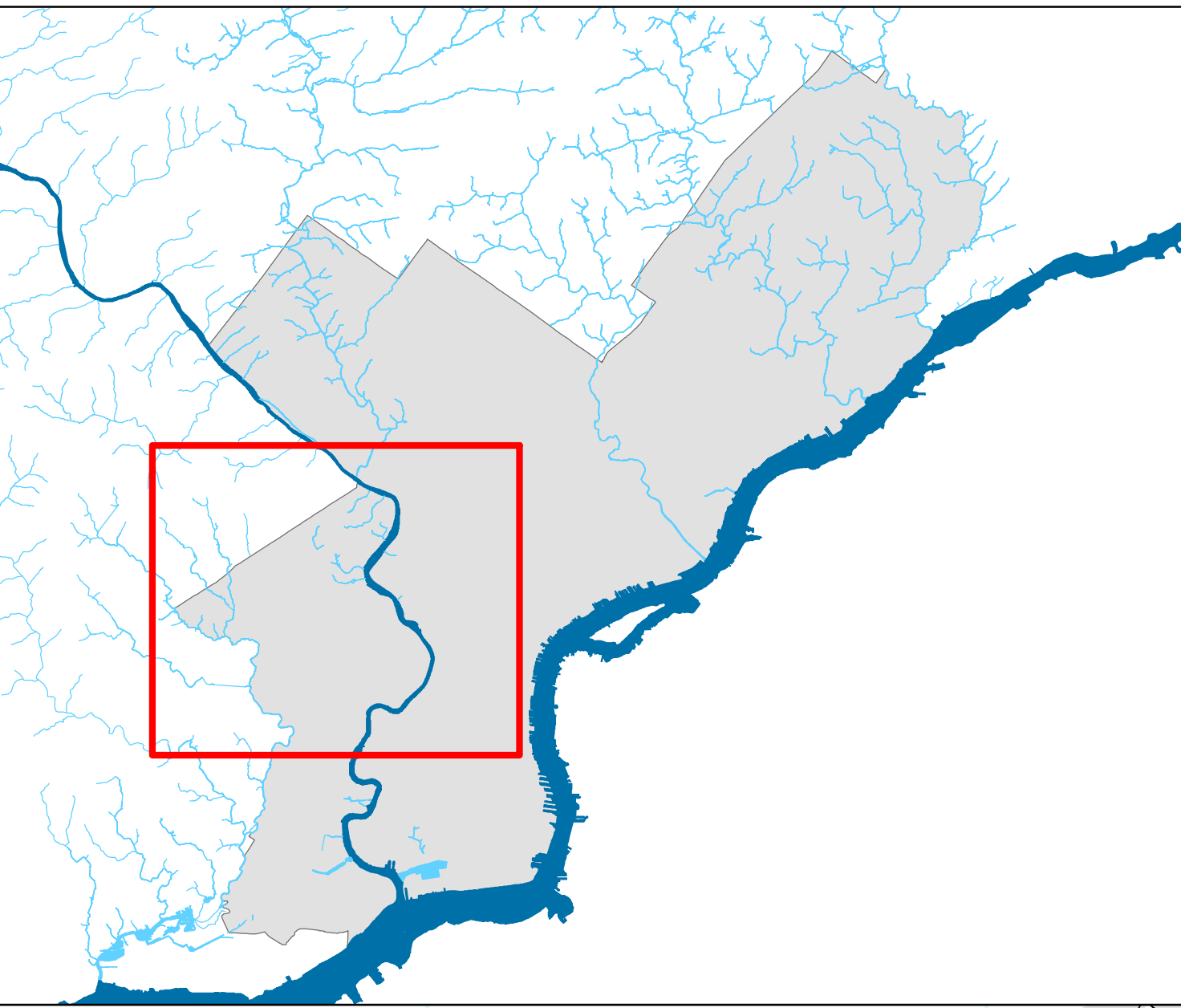
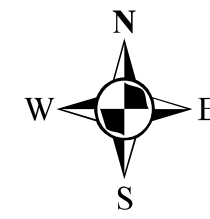
PWD Right of Ways Purpose


- Drainage Only
- Drainage \ Water Main
- Other

Expressways

- Roads

- Philadelphia Parks and Recreation
- Philadelphia City Limits





Philadelphia Hydrology Map

Map 3 of 5

Watercourses Designated for Protection

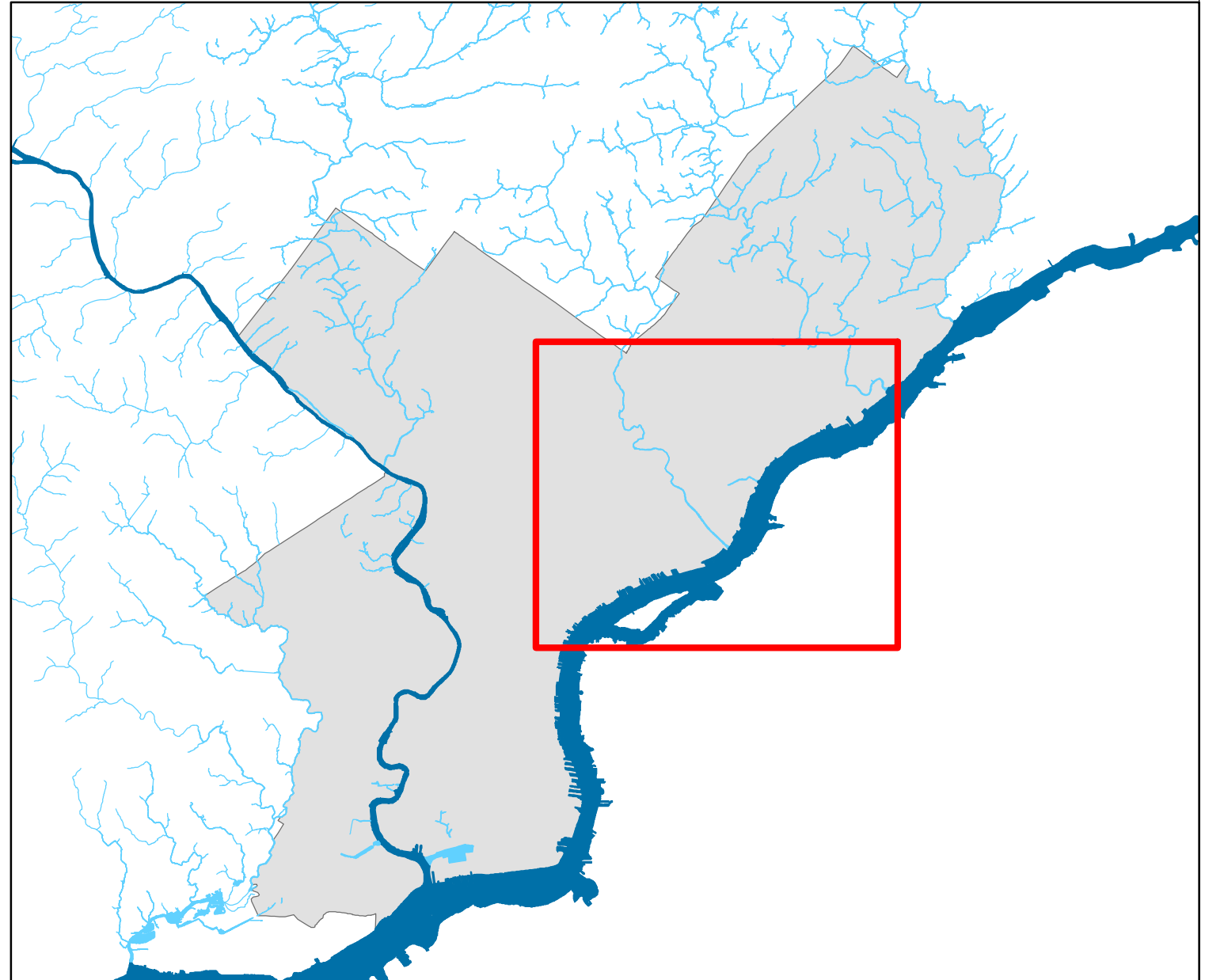
- River
- Tributary


PWD Right of Ways Purpose

- Drainage Only
- Drainage \ Water Main
- Other

- Expressways
- Roads
- Philadelphia Parks and Recreation
- Philadelphia City Limits

0 0.25 0.5 1 Miles
 September 2012





Philadelphia Hydrology Map

Map 4 of 5

0 0.25 0.5 1 Miles

September 2012

Watercourses Designated for Protection

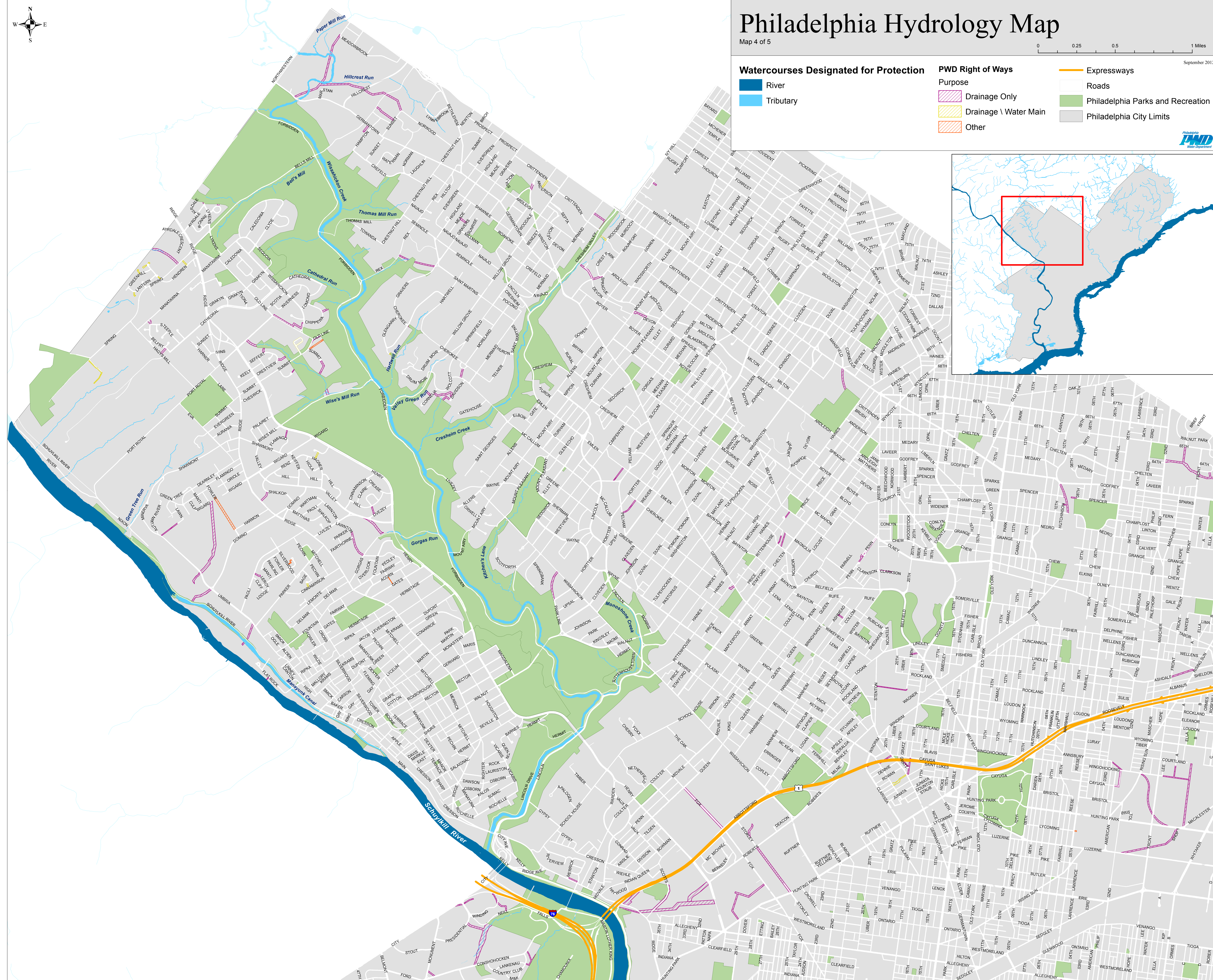
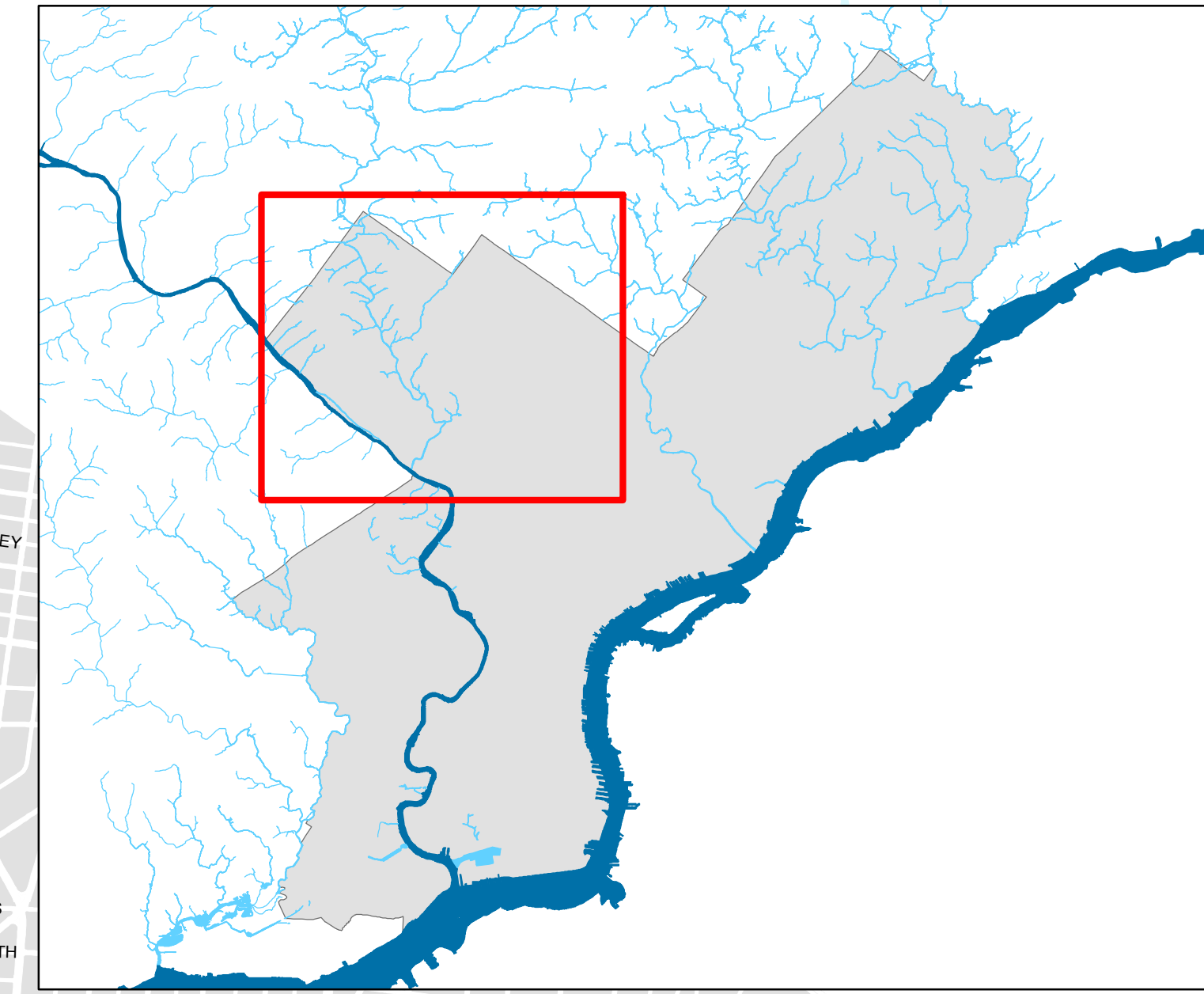
- River
- Tributary

PWD Right of Ways

- Purpose
- Drainage Only
 - Drainage \ Water Main
 - Other


Expressways

- Expressways
- Roads
- Philadelphia Parks and Recreation
- Philadelphia City Limits



Philadelphia Hydrology Map

Map 5 of 5



September 2012

Watercourses Designated for Protection

- River
- Tributary

PWD Right of Ways Purpose

- Drainage Only
- Drainage \ Water Main
- Other

Expressways

- Roads
- Philadelphia Parks and Recreation
- Philadelphia City Limits

