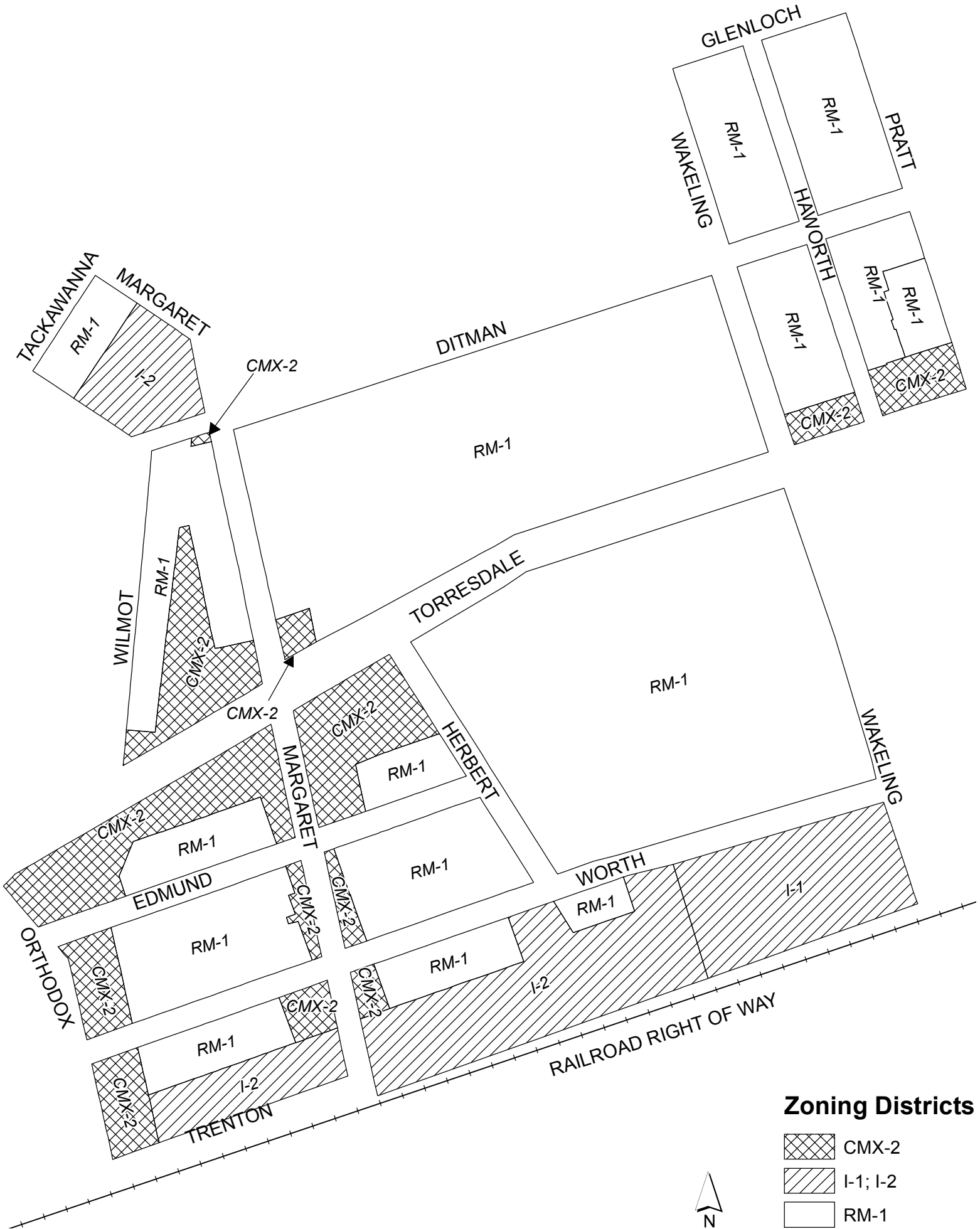





# Map A1 Existing Zoning



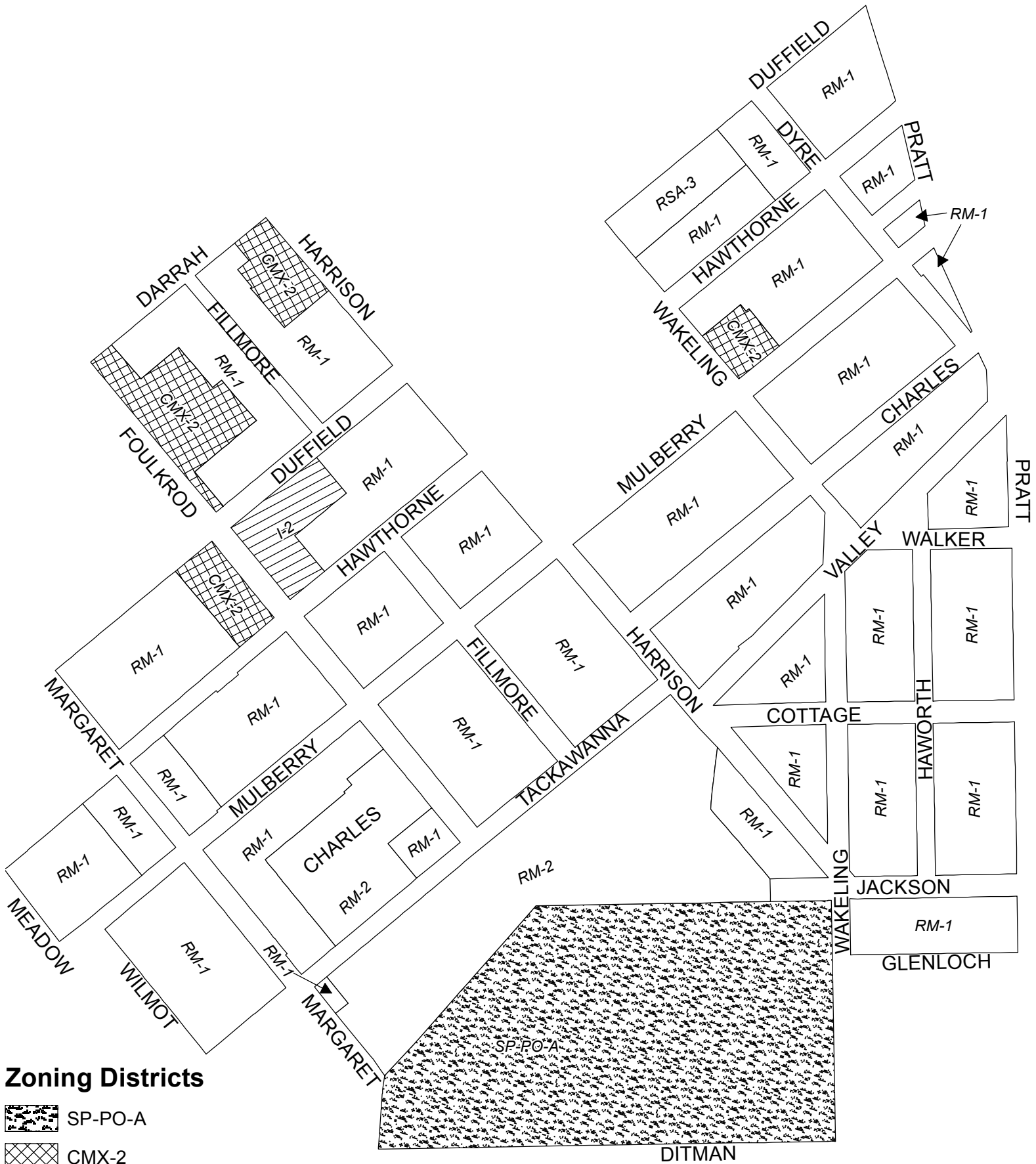
## Zoning Districts

-  CMX-2
-  I-1; I-2
-  RM-1









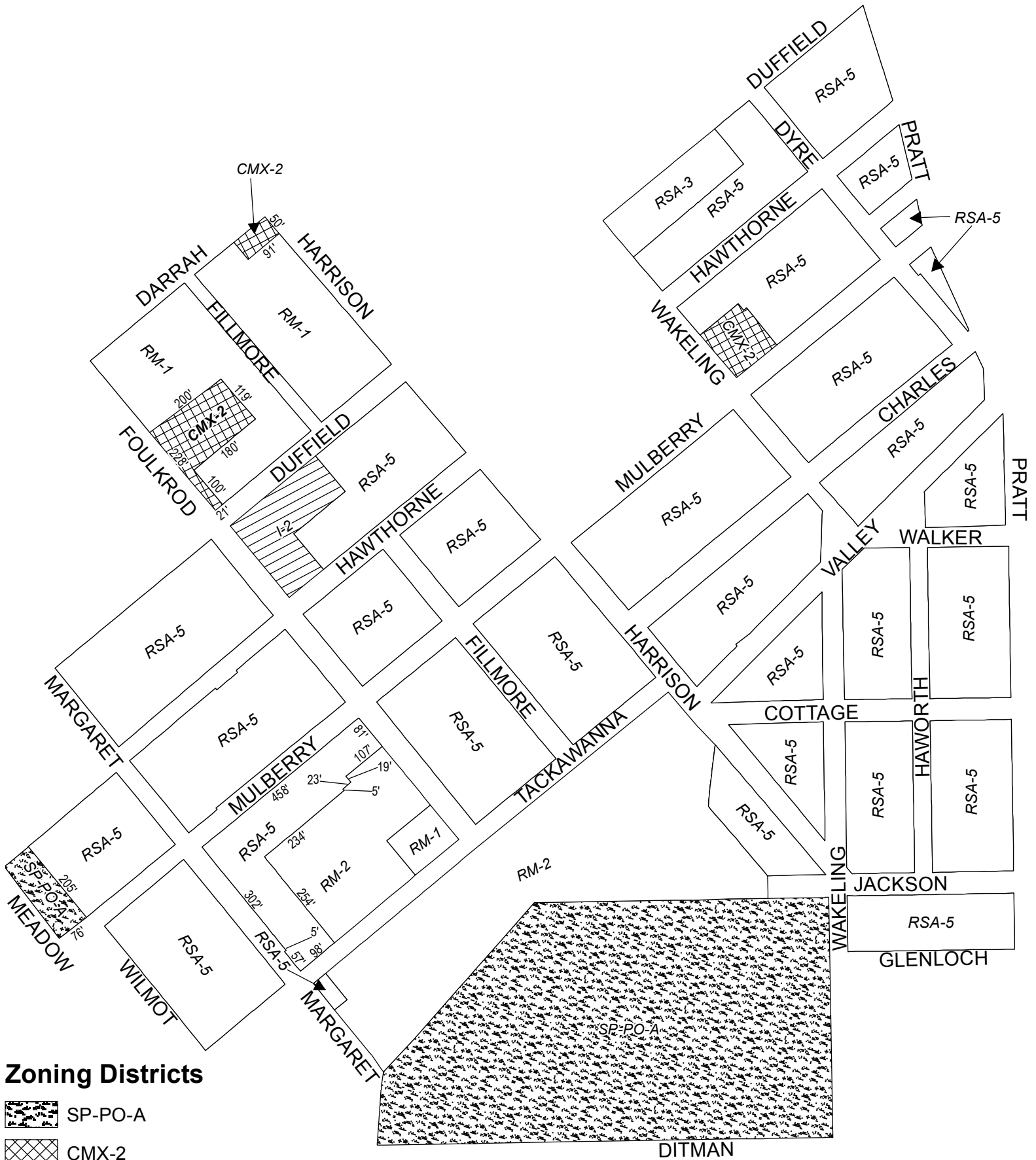
# Map A2 Existing Zoning







## Zoning Districts

-  SP-PO-A
-  CMX-2
-  I-2
-  RM-1; RSA-3; RM-2

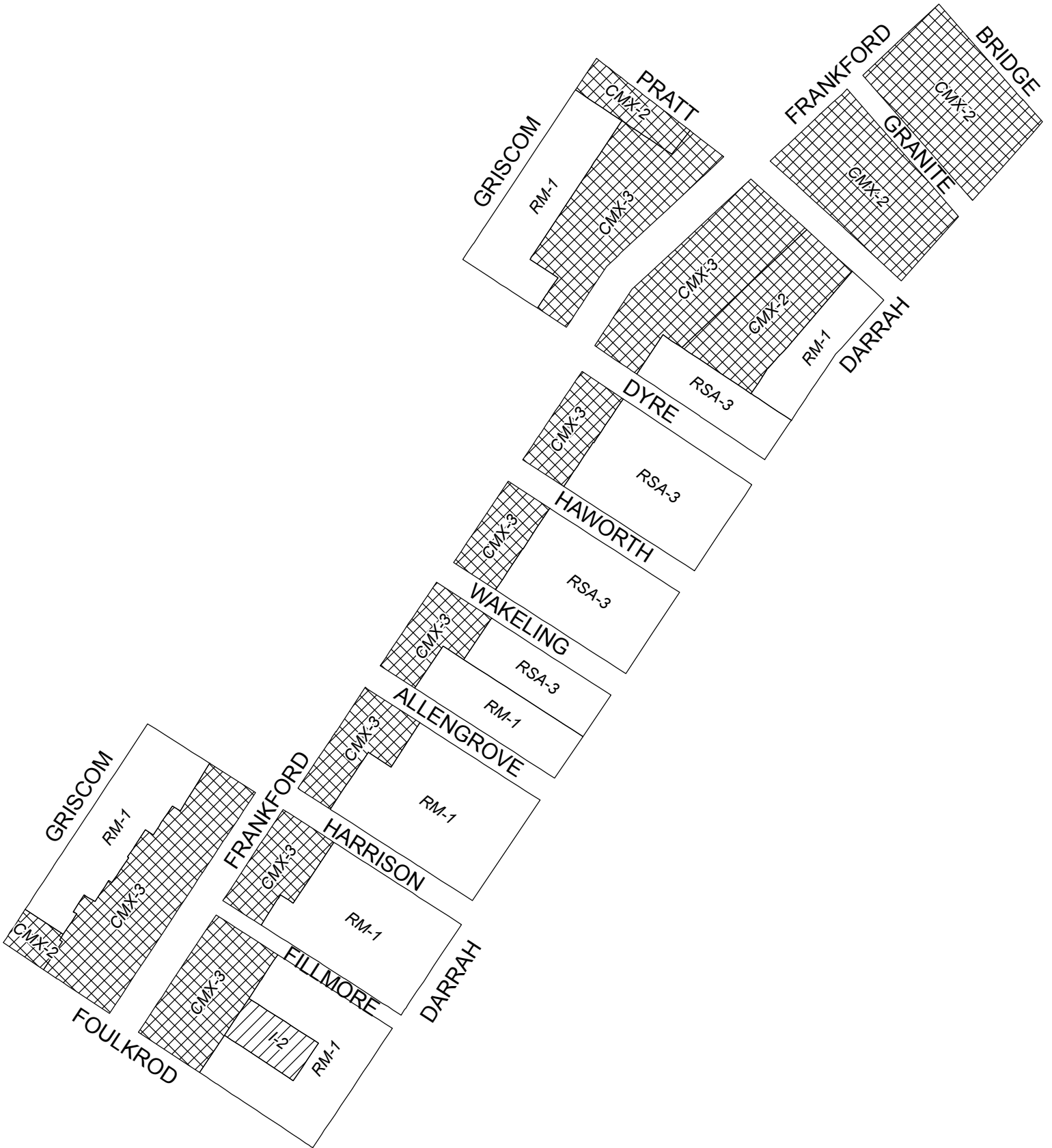
# Map B2 Proposed Zoning






## Zoning Districts

-  SP-PO-A
-  CMX-2
-  I-2
-  RM-1; RM-2 RSA-3; RSA-5

# Map A3 Existing Zoning

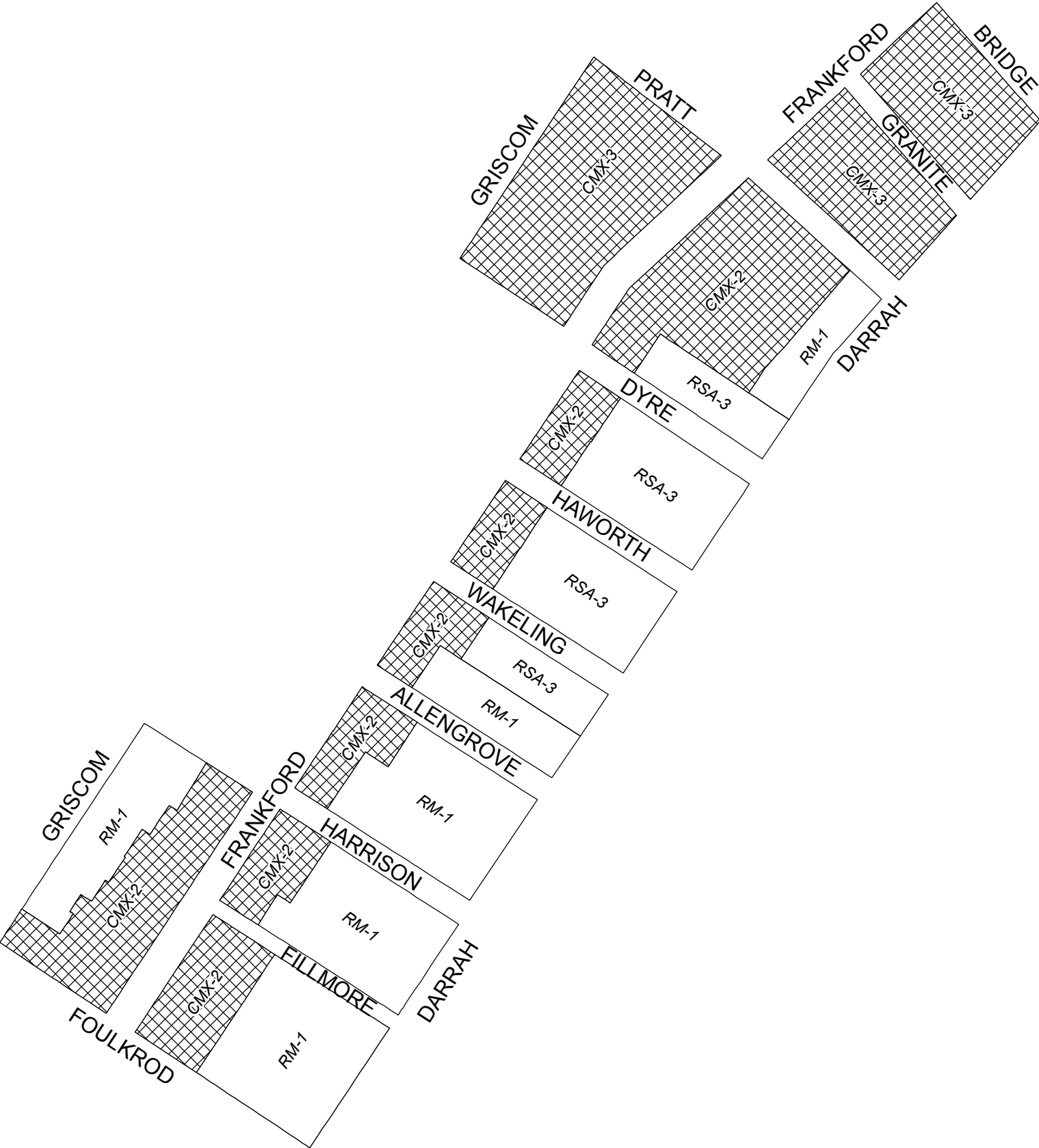


## Zoning Districts



-  CMX-2, CMX-3
-  I-2
-  RM-1, RSA-3



# Map B3 Proposed Zoning

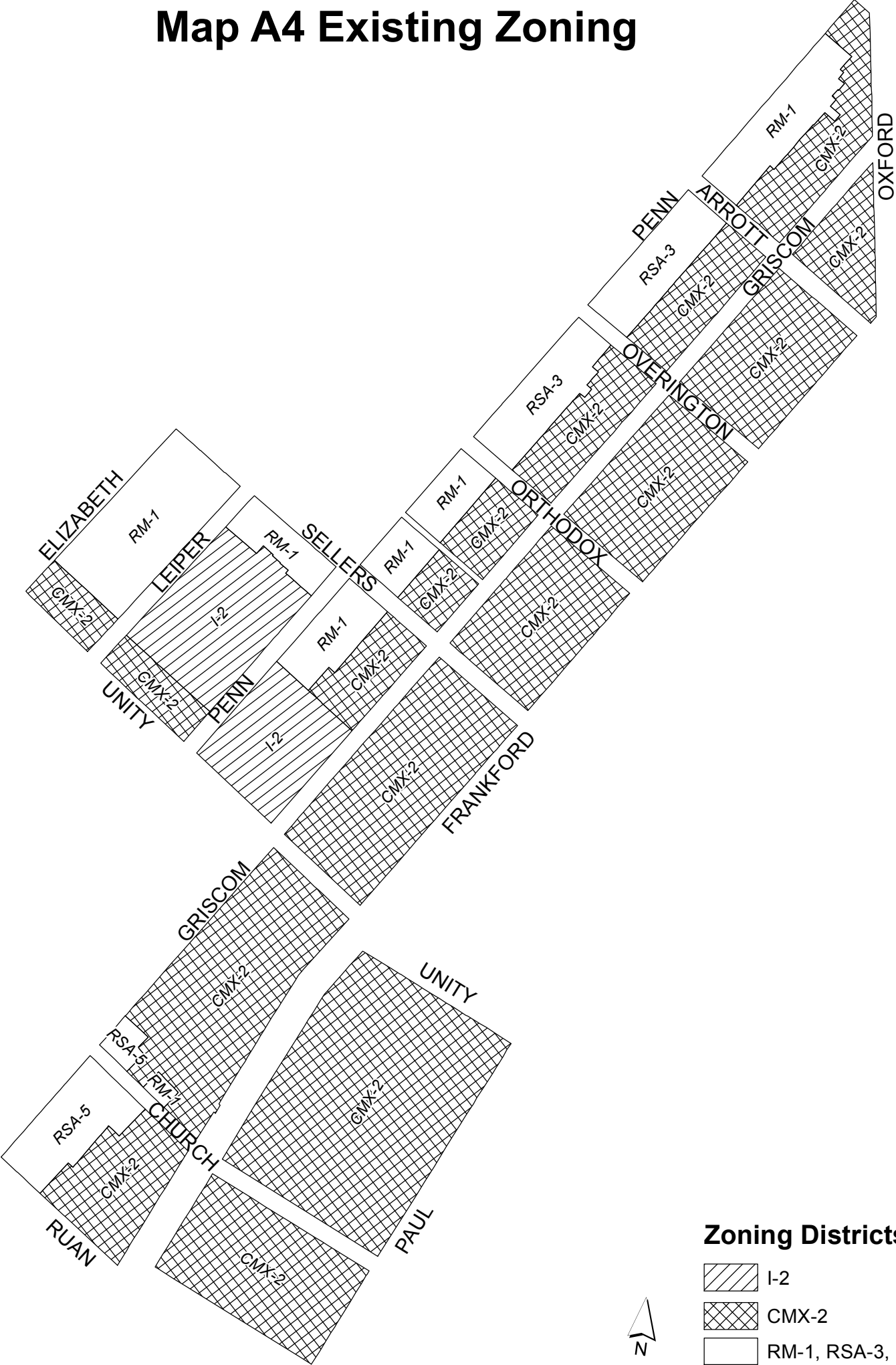


## Zoning Districts




-  CMX-2, CMX-3
-  RM-1, RSA-3



# Map A4 Existing Zoning

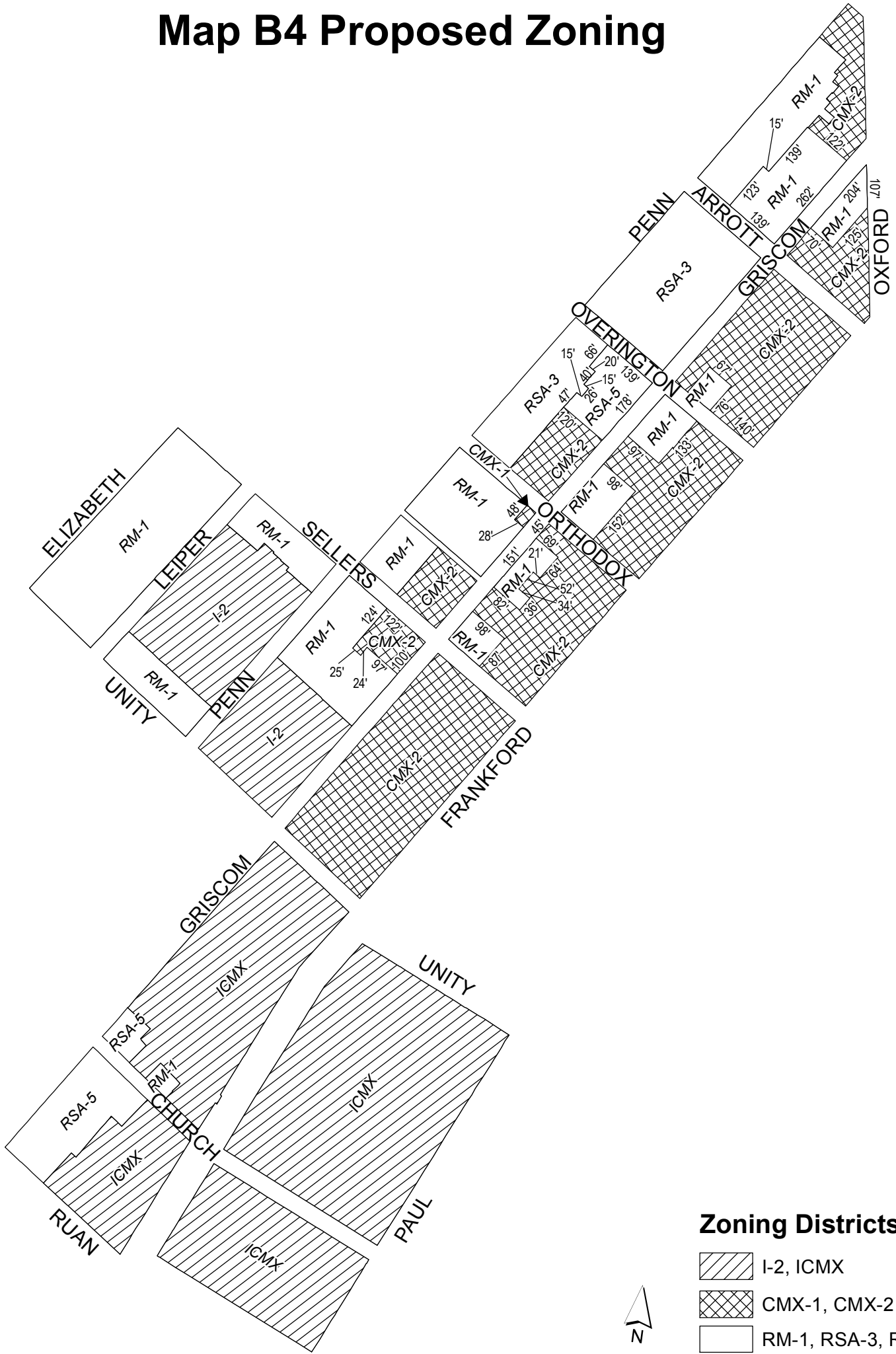


### Zoning Districts




-  I-2
-  CMX-2
-  RM-1, RSA-3, RSA-5



# Map B4 Proposed Zoning



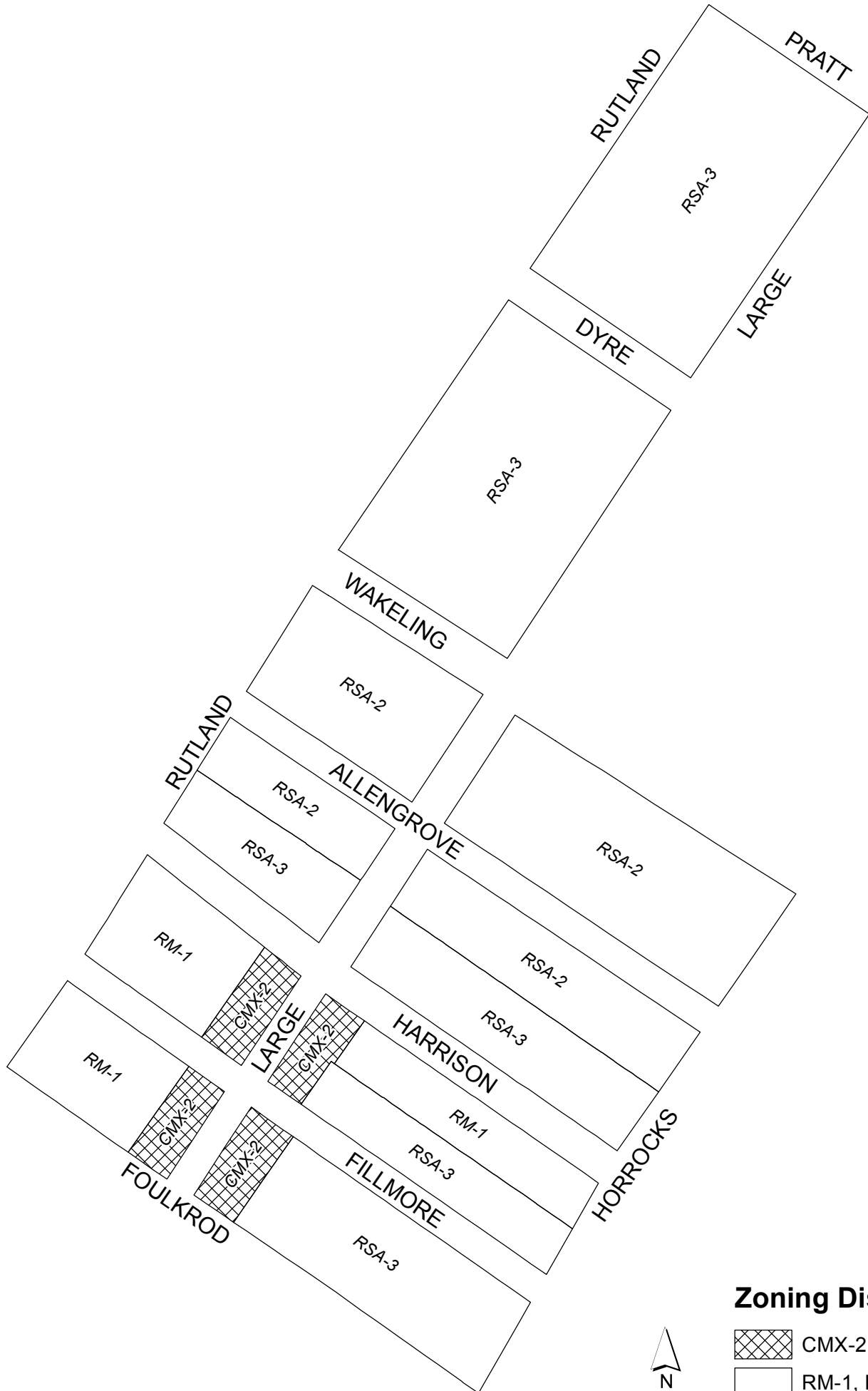
## Zoning Districts

-  I-2, ICMX
-  CMX-1, CMX-2
-  RM-1, RSA-3, RSA-5





# Map A5 Existing Zoning



## Zoning Districts

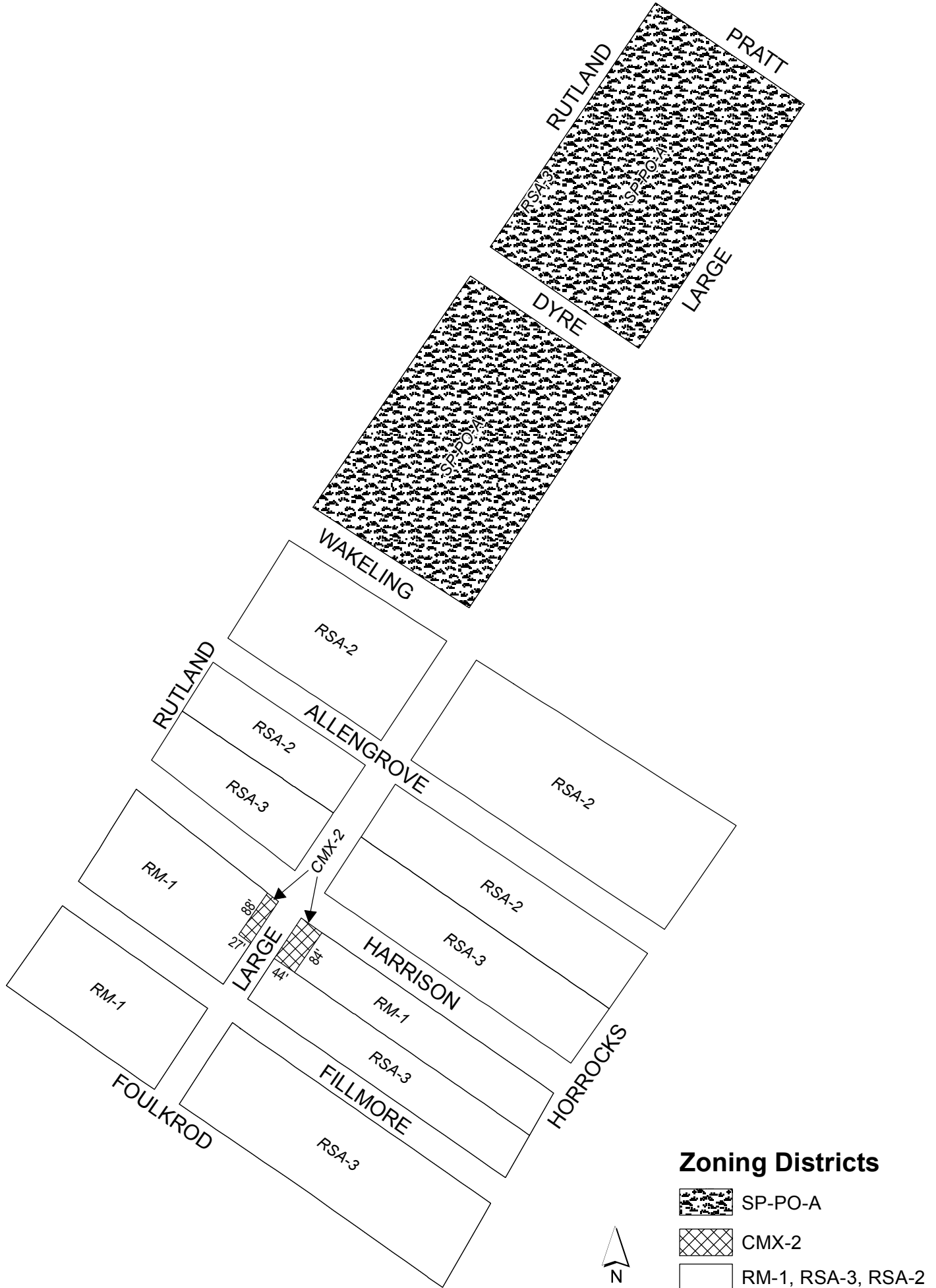


CMX-2

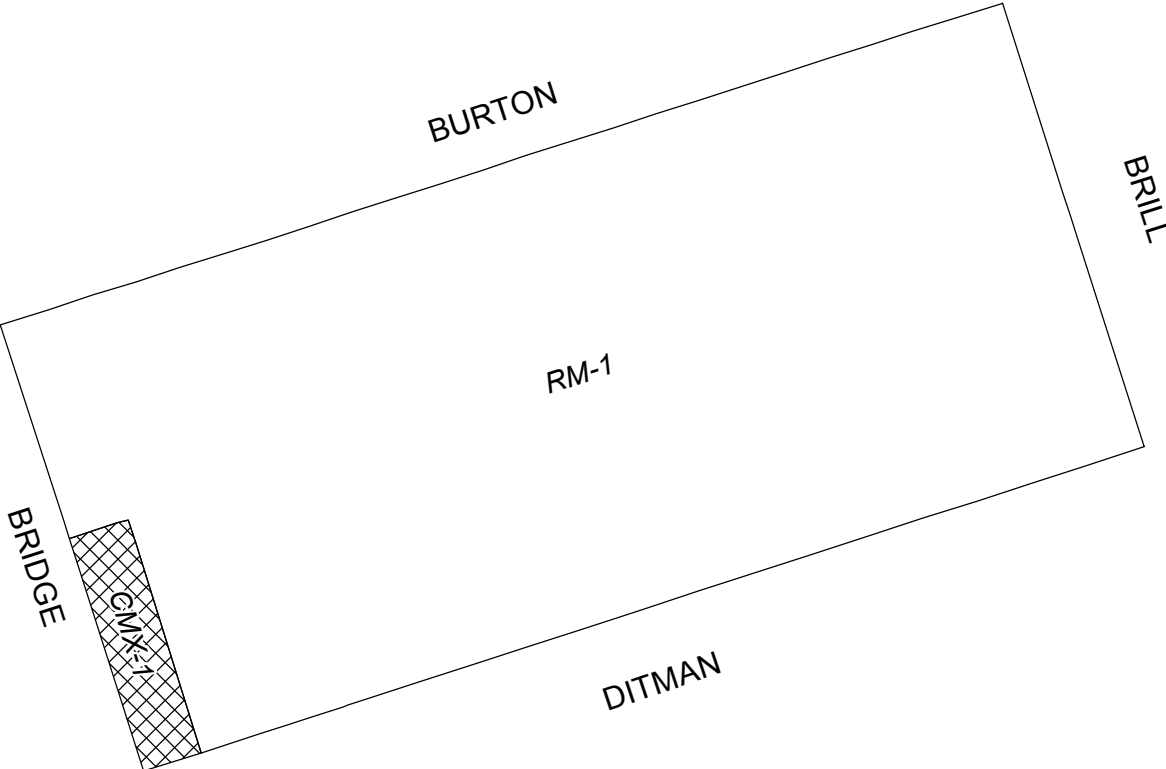


RM-1, RSA-3, RSA-2

# Map B5 Proposed Zoning



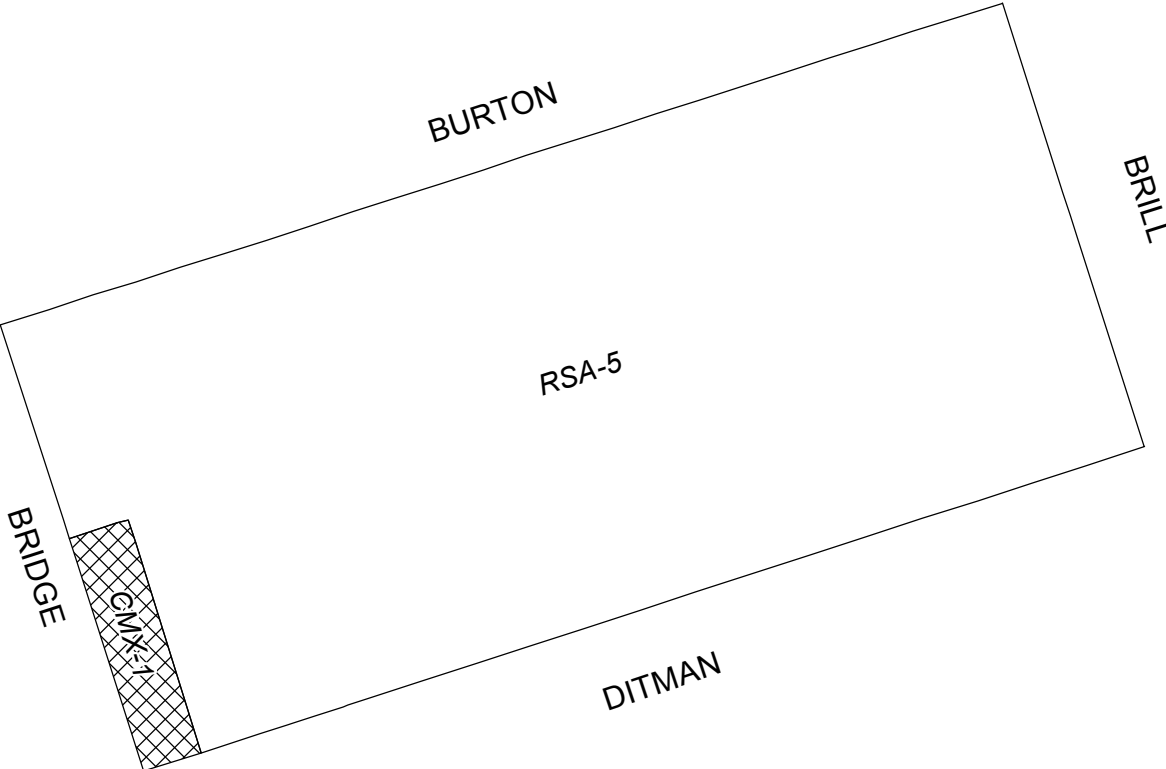
# Map A6 Existing Zoning



### Zoning Districts

-  CMX-1
-  RM-1

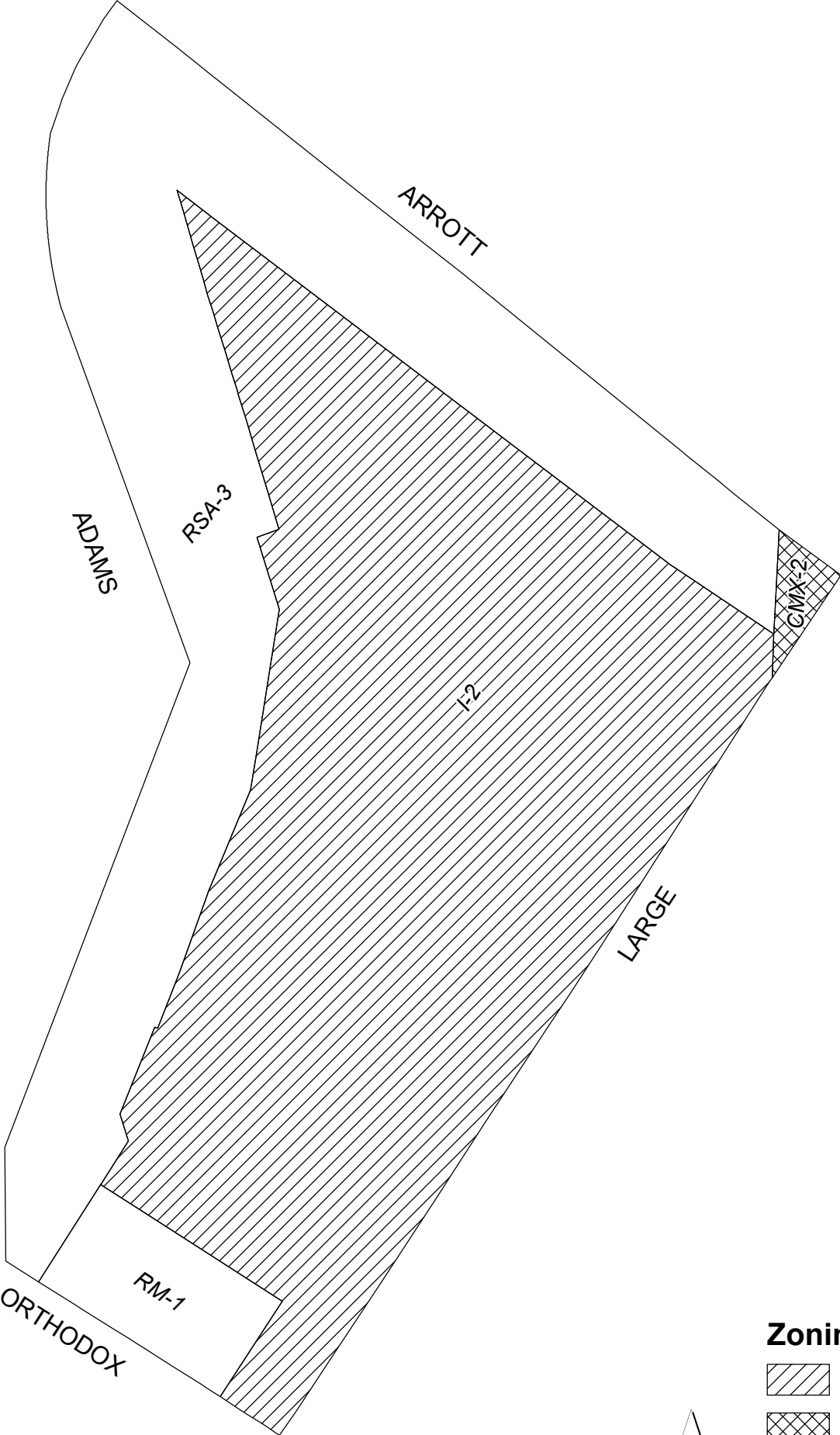
# Map B6 Proposed Zoning






### Zoning Districts

-  CMX-1
-  RSA-5

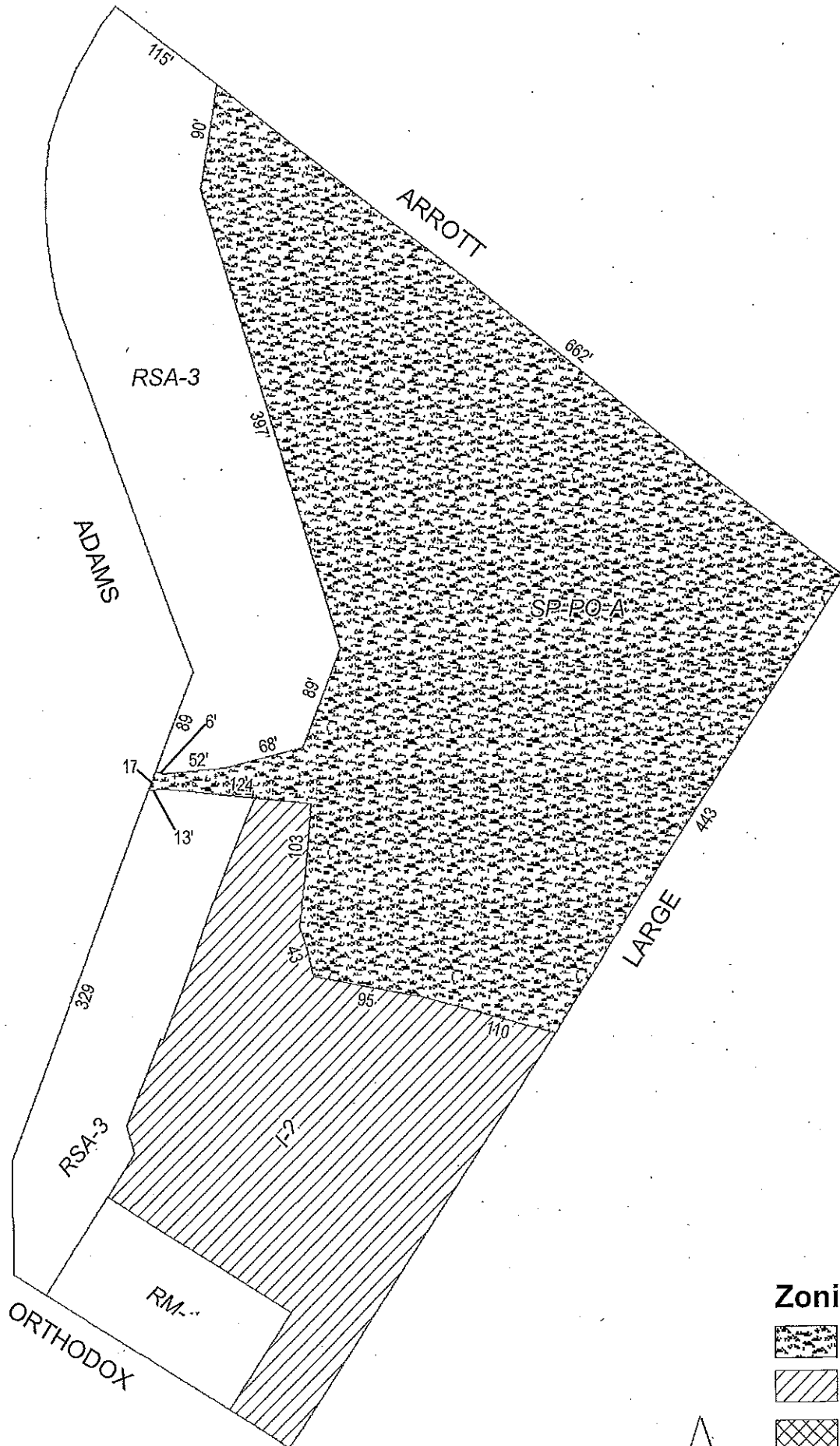
# Map A7 Existing Zoning







### Zoning Districts

-  I-2
-  CMX-2
-  RSA-3, RM-1

# Map B7 Proposed Zoning



## Zoning Districts

-  SP-PO-A
-  I-2
-  CMX-2
-  RSA-3, RM-1

