



City of Philadelphia

City Council
Chief Clerk's Office
402 City Hall
Philadelphia, PA 19107

BILL NO. 130386

Introduced May 9, 2013

Councilmember Squilla

**Referred to the
Committee on Rules**

AN ORDINANCE

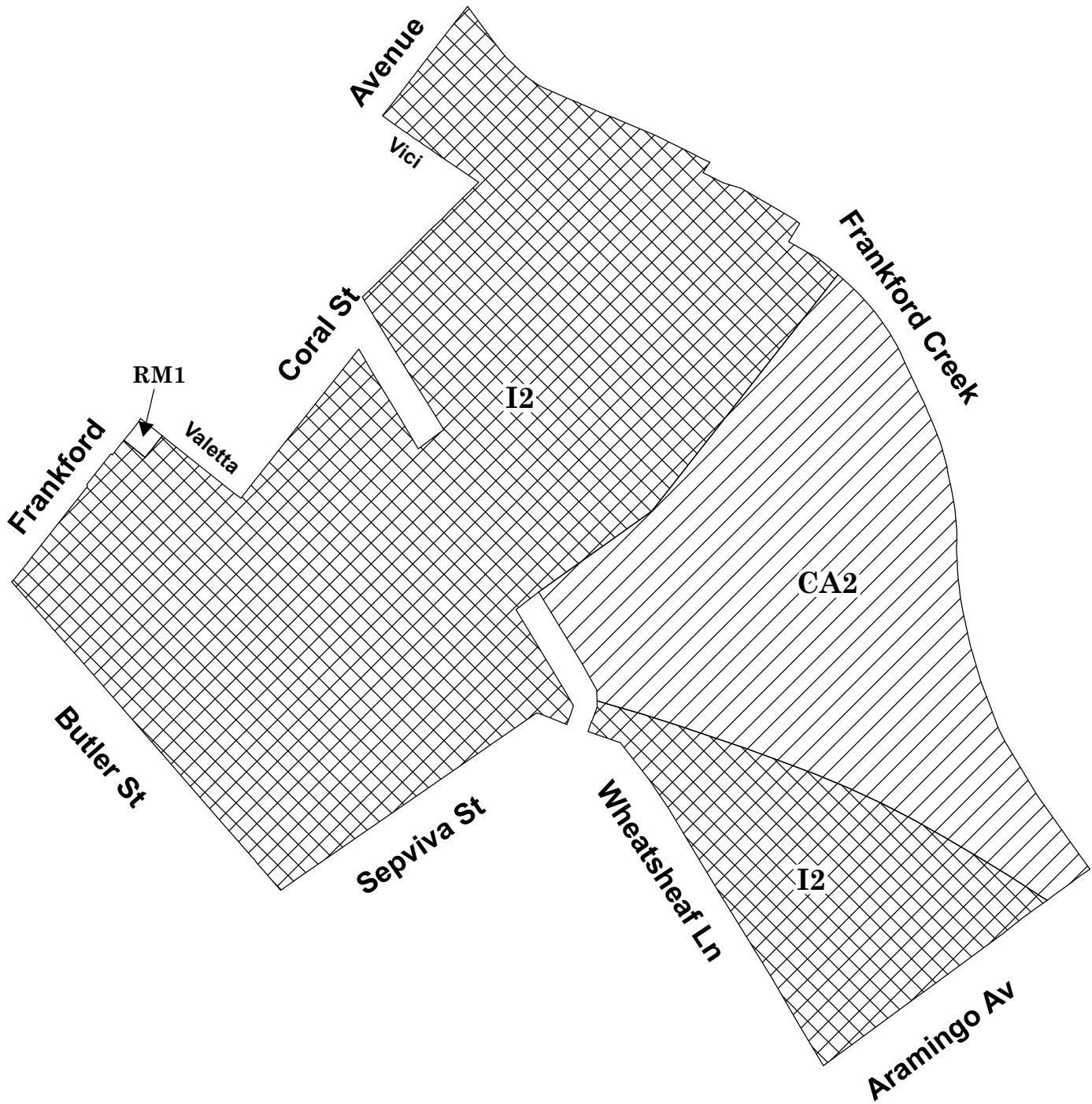
To amend the Philadelphia Zoning Maps by changing the zoning designations of certain areas of land located within an area bounded by the Frankford Creek, Aramingo Avenue, Wheatsheaf Lane, Sepviva Street, Butler Street, Frankford Avenue, Valetta Street, Coral Street, Vici Street and Frankford Avenue.

THE COUNCIL OF THE CITY OF PHILADELPHIA HEREBY ORDAINS:




SECTION 1. Pursuant to Section 14-106 of The Philadelphia Code, the Philadelphia Zoning Maps are hereby amended by changing the zoning designations of certain areas of land within an area bounded by Frankford Creek, Aramingo Avenue, Wheatsheaf Lane, Sepviva Street, Butler Street, Frankford Avenue, Valetta Street, Coral Street, Vici Street and Frankford Avenue, from the existing zoning designations indicated on Map "A" set forth below to the zoning designations indicated on Map "B" set forth below.

SECTION 2. This Ordinance shall become effective immediately.

MAP A - EXISTING ZONING

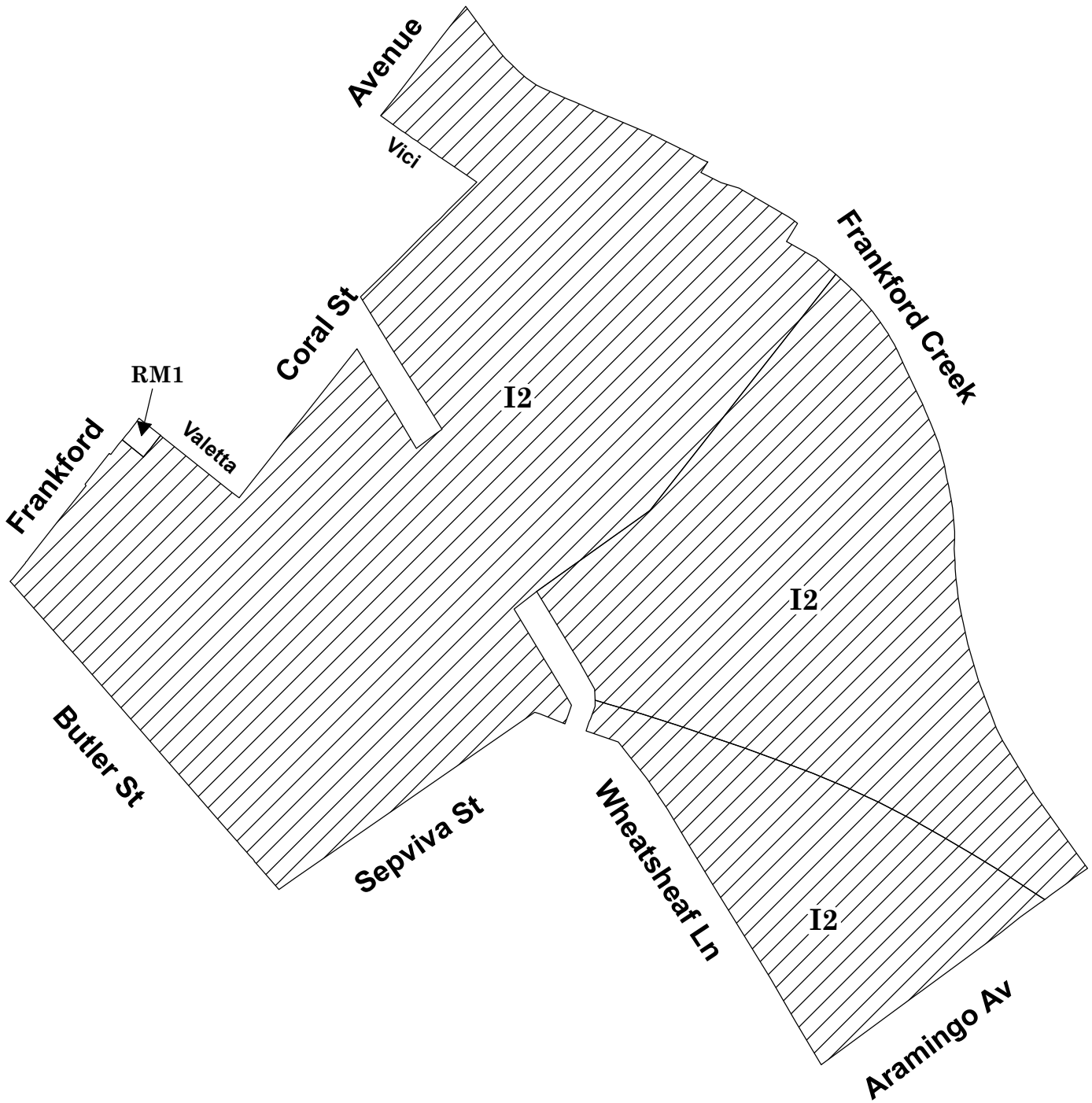


Legend

-  CA2 Commercial Auto
-  I2 Medium Industrial
-  RM1 Residential Multi



MAP B - PROPOSED ZONING



Legend

 I2 Medium Industrial

 RM1 Residential Multi



City of Philadelphia

BILL NO. 130386 continued