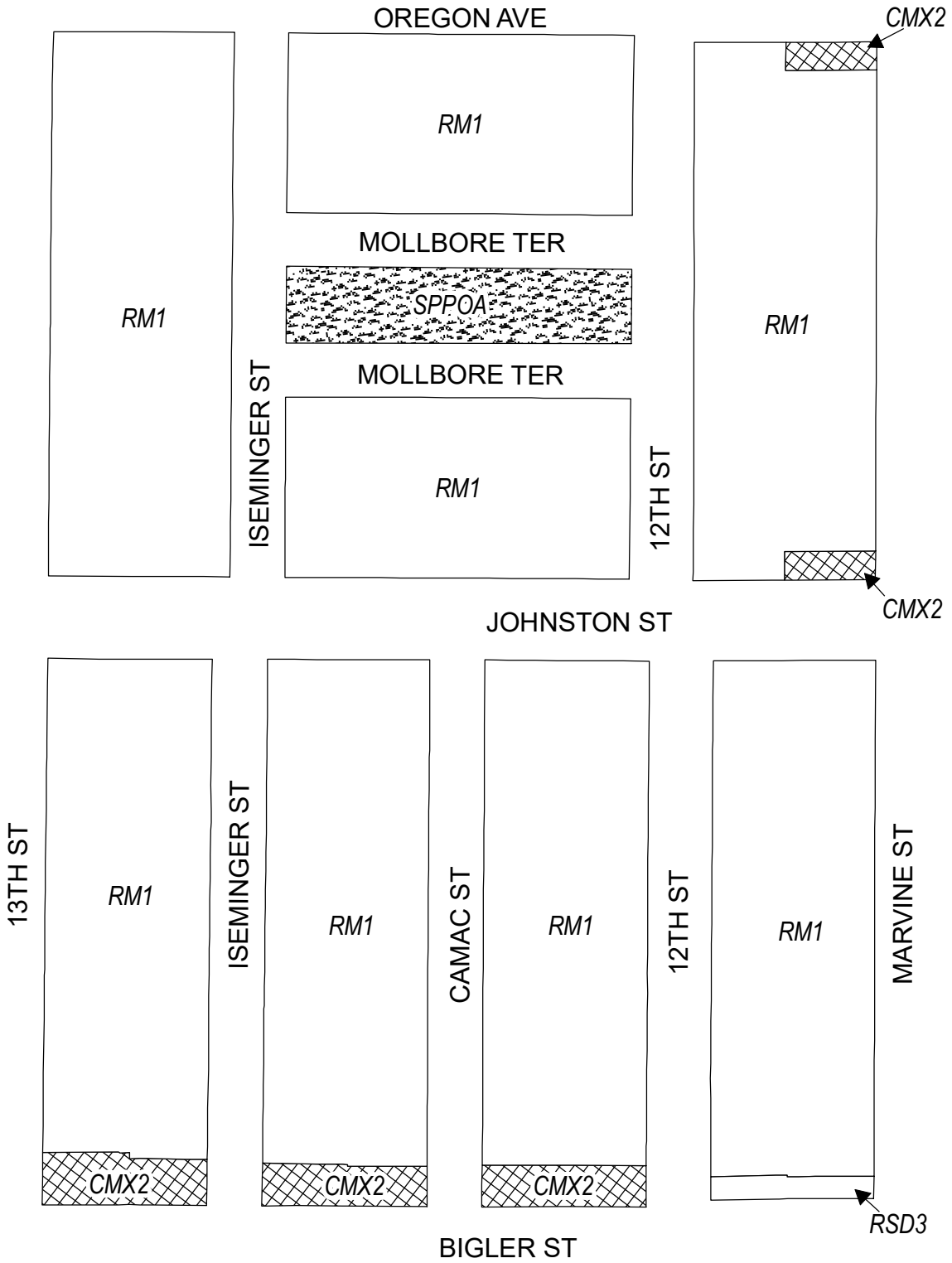





Map A1 Existing Zoning

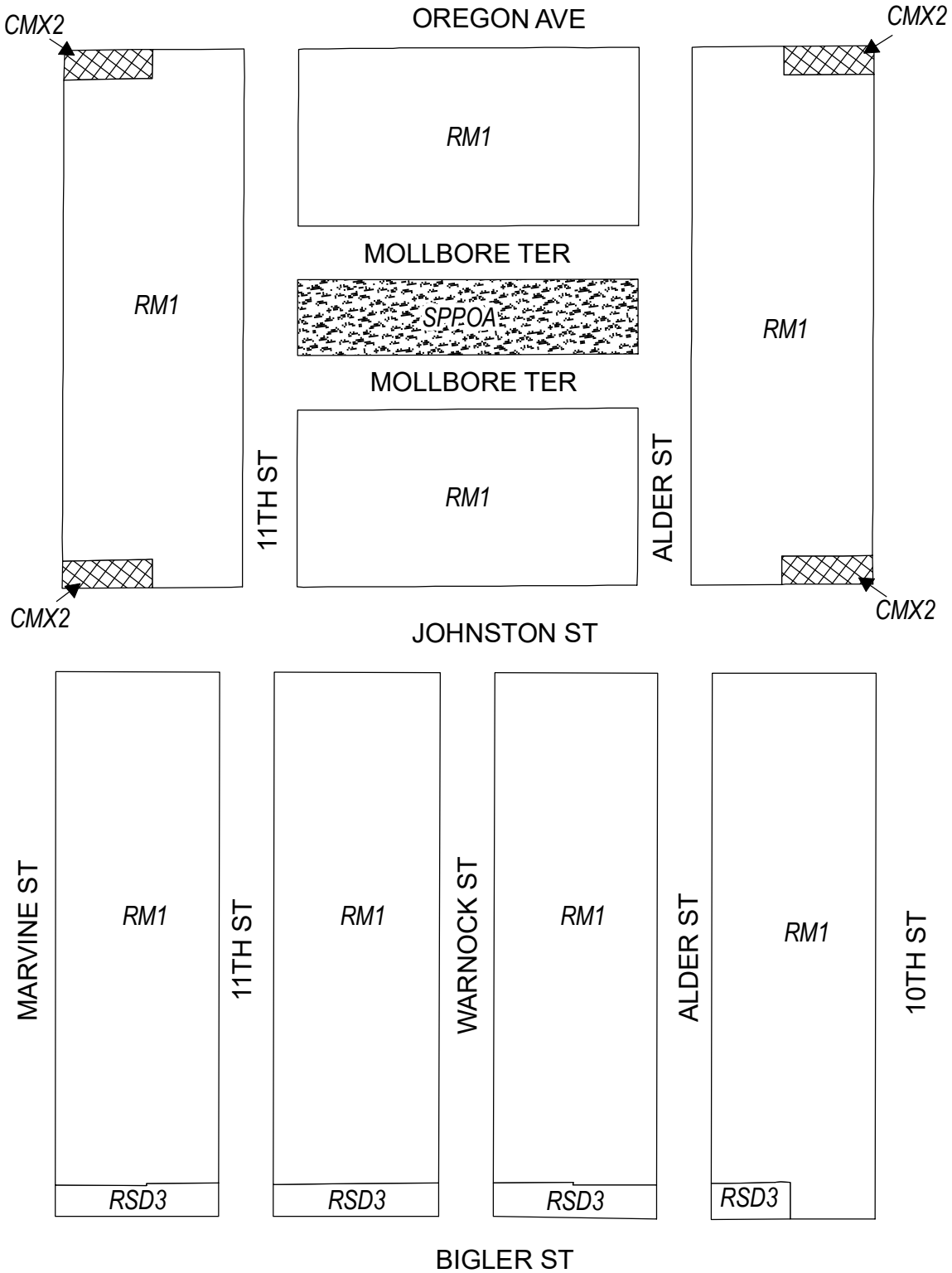


Zoning Districts




-  CMX-2, Commercial Mixed-Use
-  RM-1, Residential Multi-Family; RSD-3, Residential Single-Family Detached
-  SP-PO-A, Parks and Open Space



Map A2 Existing Zoning

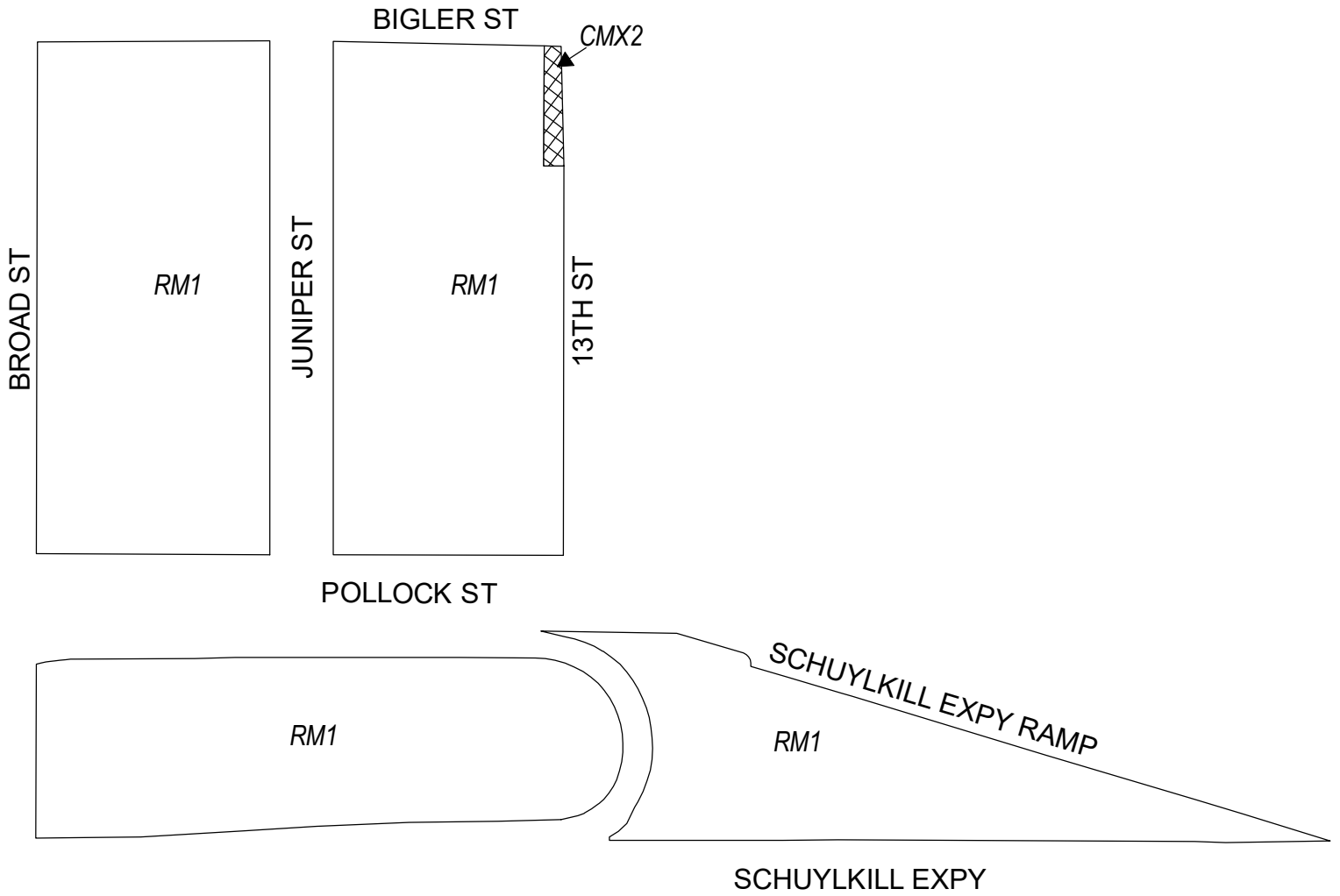


Zoning Districts



-  CMX-2, Commercial Mixed-Use
-  RM-1, Residential Multi-Family; RSD-3, Residential Single-Family Detached
-  SP-PO-A, Parks and Open Space



Map A3 Existing Zoning

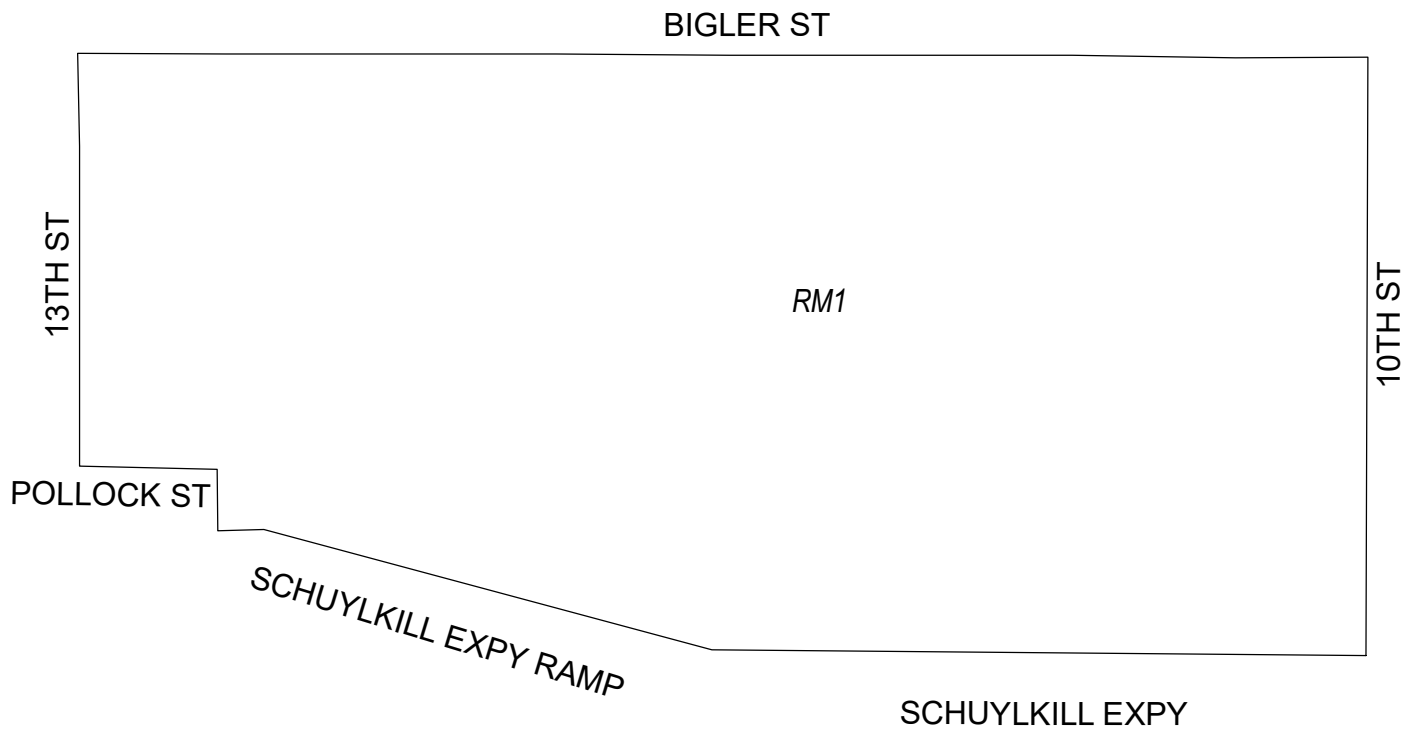


Zoning Districts

-  CMX-2, Commercial Mixed-Use
-  RM-1, Residential Multi-Family



Map A4 Existing Zoning

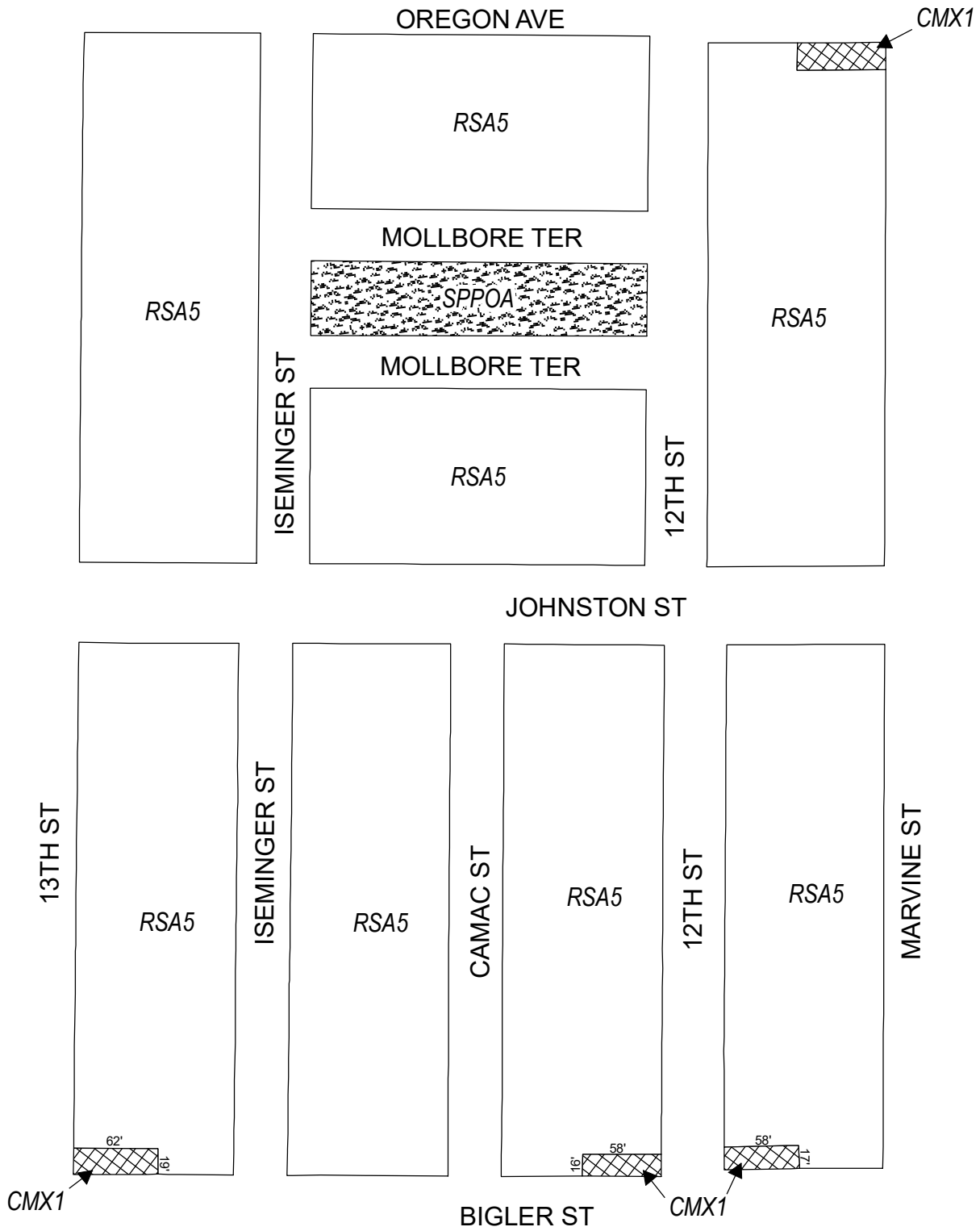


Zoning Districts




 RM-1, Residential Multi-Family



Map B1 Proposed Zoning

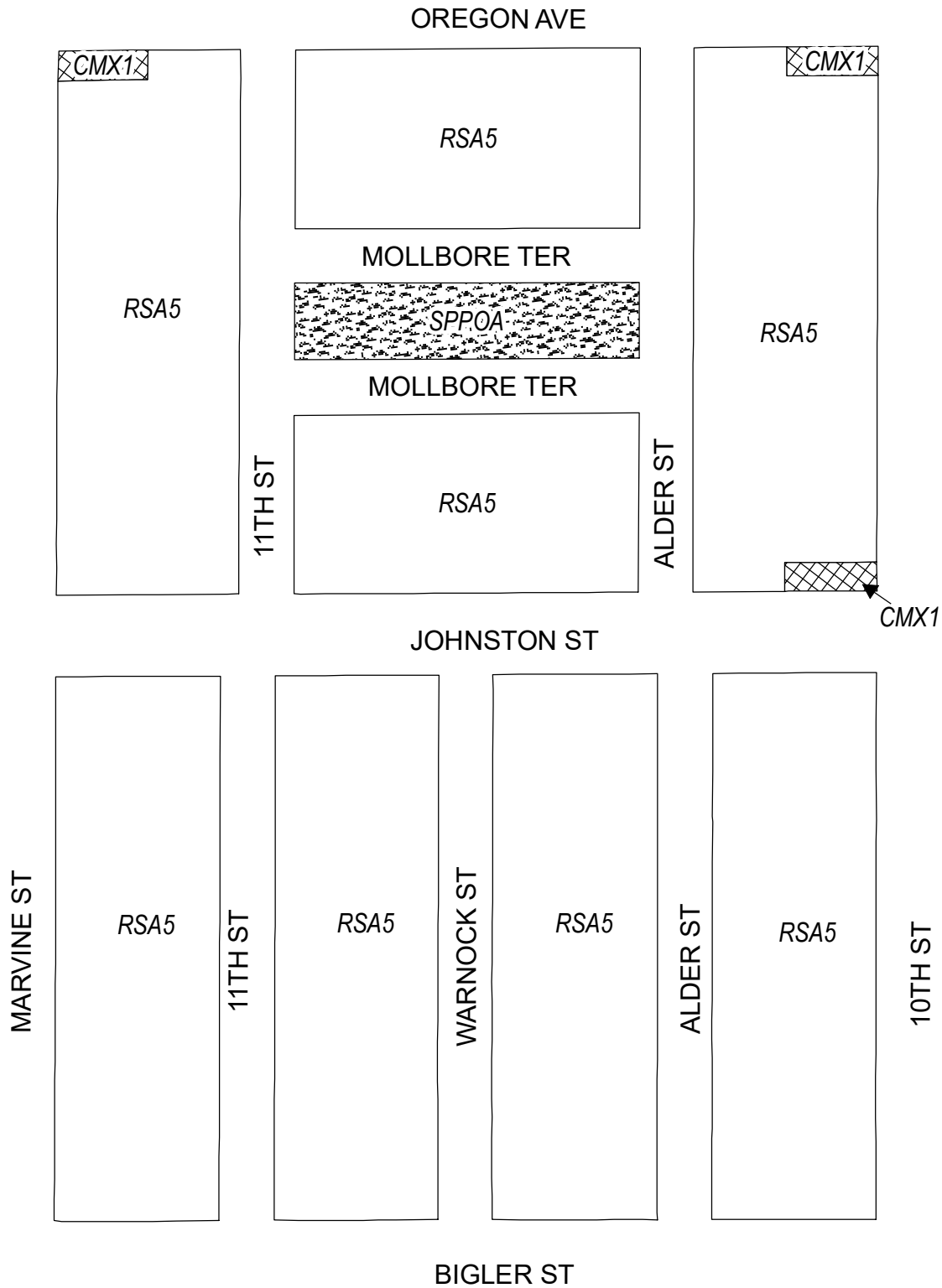


Zoning Districts




-  CMX-1, Commercial Mixed-Use
-  RSA-5, Residential Single-Family Attached
-  SP-PO-A, Parks and Open Space



Map B2 Proposed Zoning

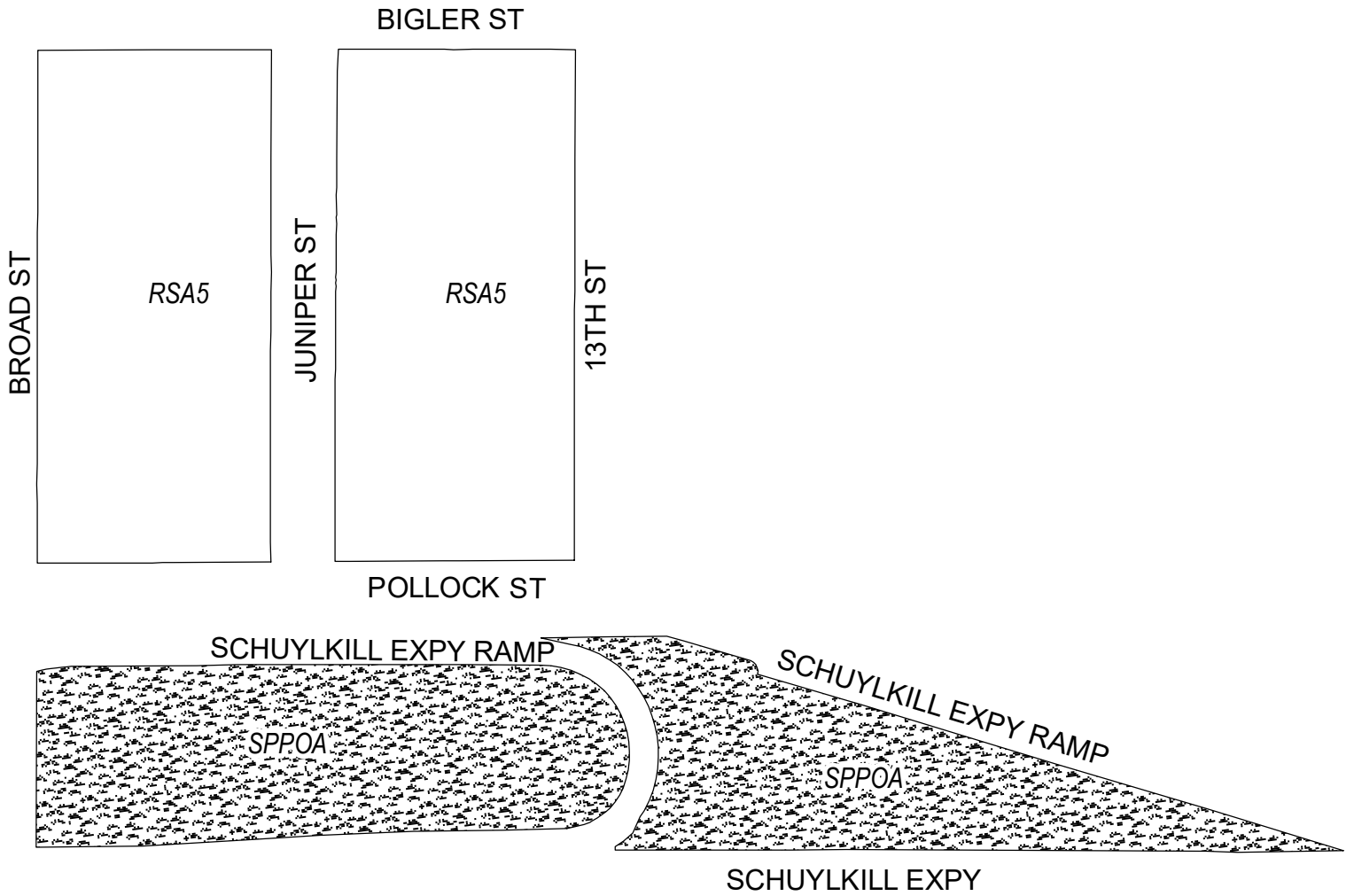


Zoning Districts



-  CMX-1, Commercial Mixed-Use
-  RSA-5, Residential Single-Family Attached
-  SP-PO-A, Parks and Open Space



Map B3 Proposed Zoning

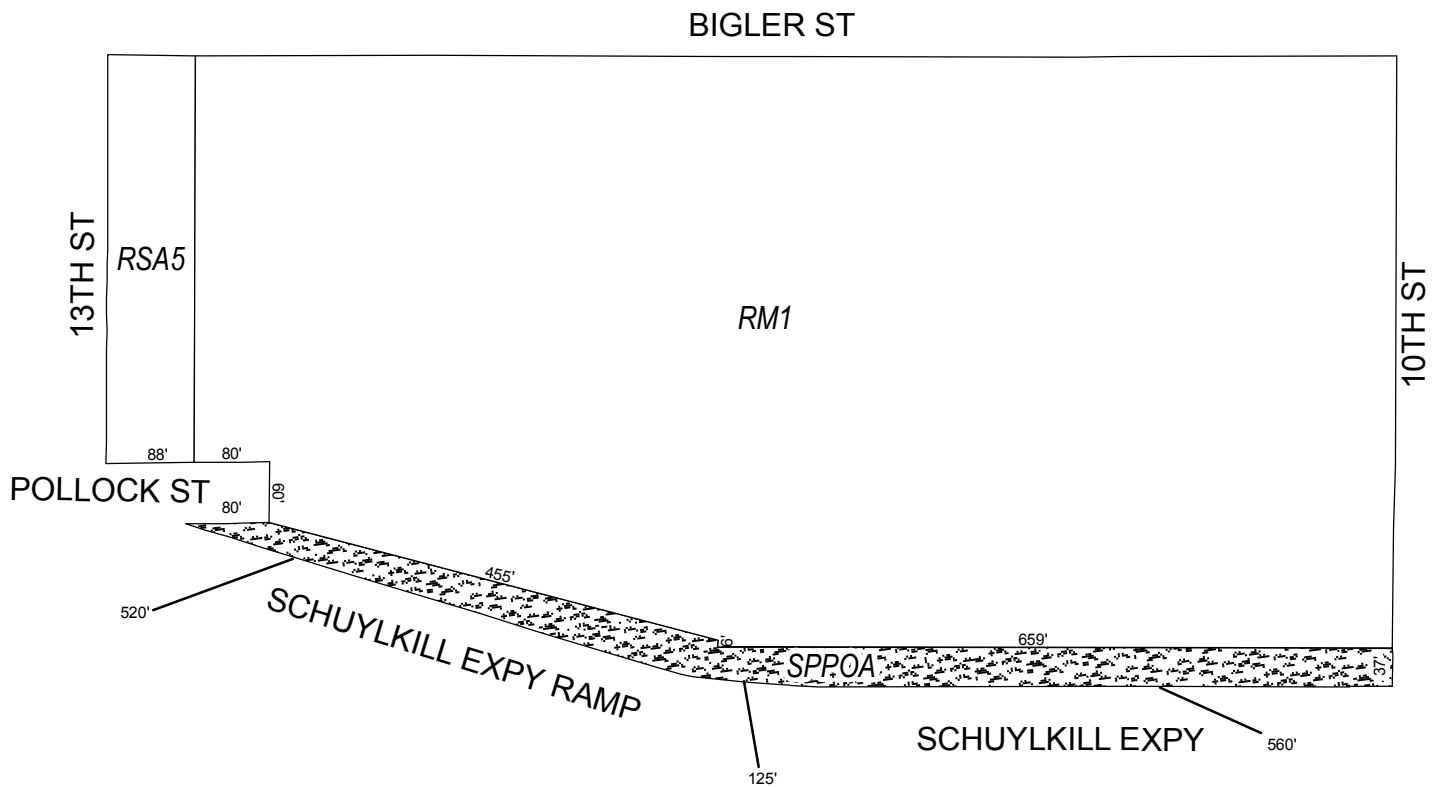


Zoning Districts



-  RSA-5, Residential Single-Family Attached
-  SP-PO-A, Parks and Open Space



Map B4 Proposed Zoning



Zoning Districts

-  RM-1, Residential Multi-Family; RSA-5, Residential Single-Family Attached
-  SP-PO-A, Parks and Open Space

