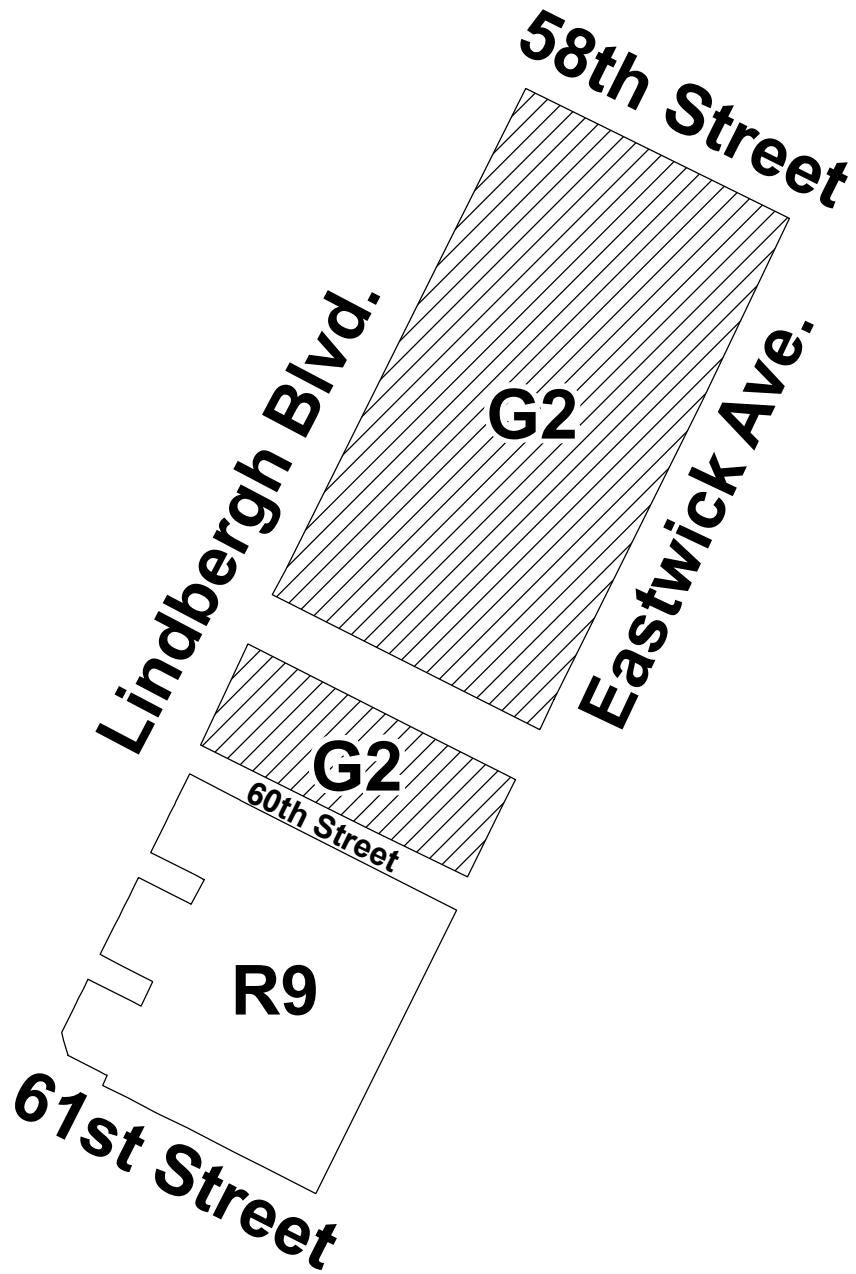



# Map A - Existing Zoning



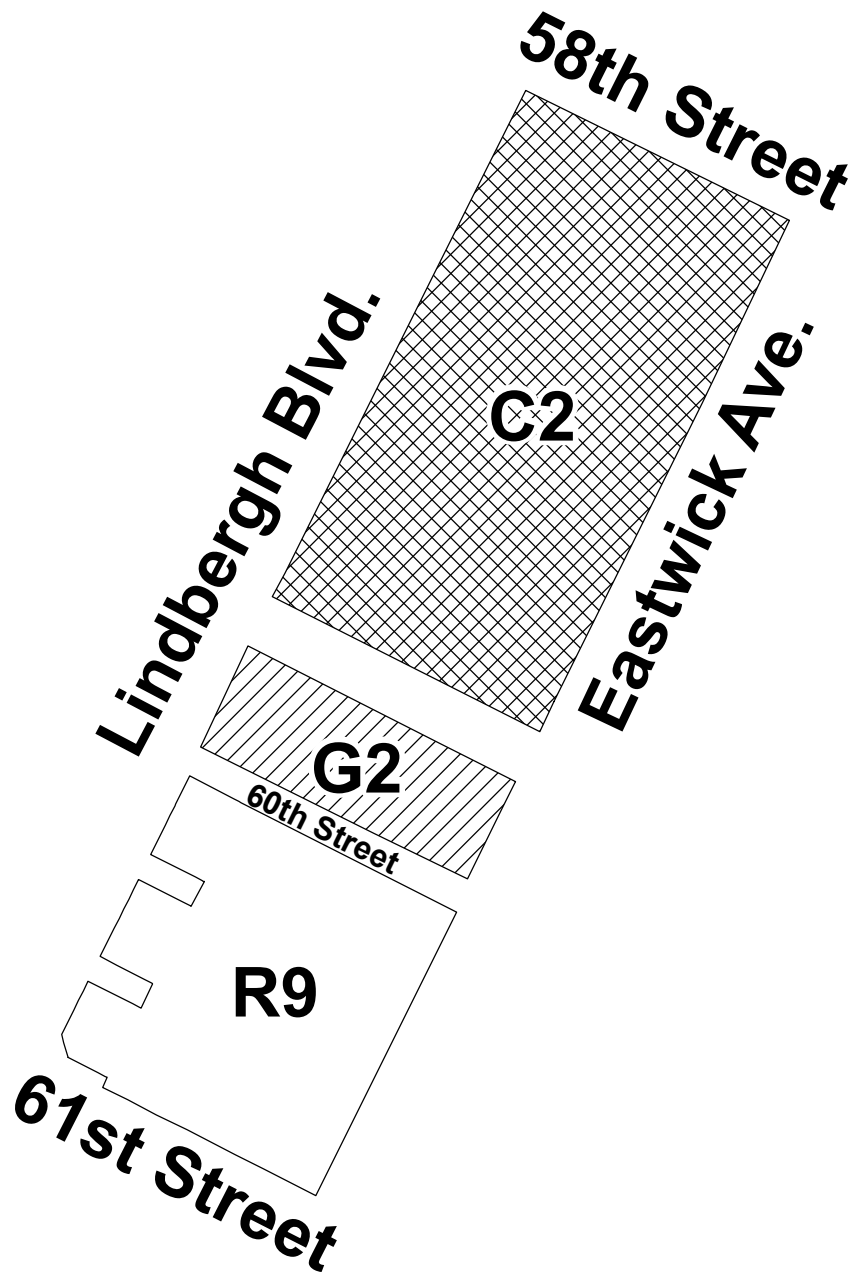
## Legend

 2 General Industrial




 9 Residential



# Map B - Proposed Zoning



## Legend

-  2 Commercial
-  2 General Industrial
-  9 Residential

