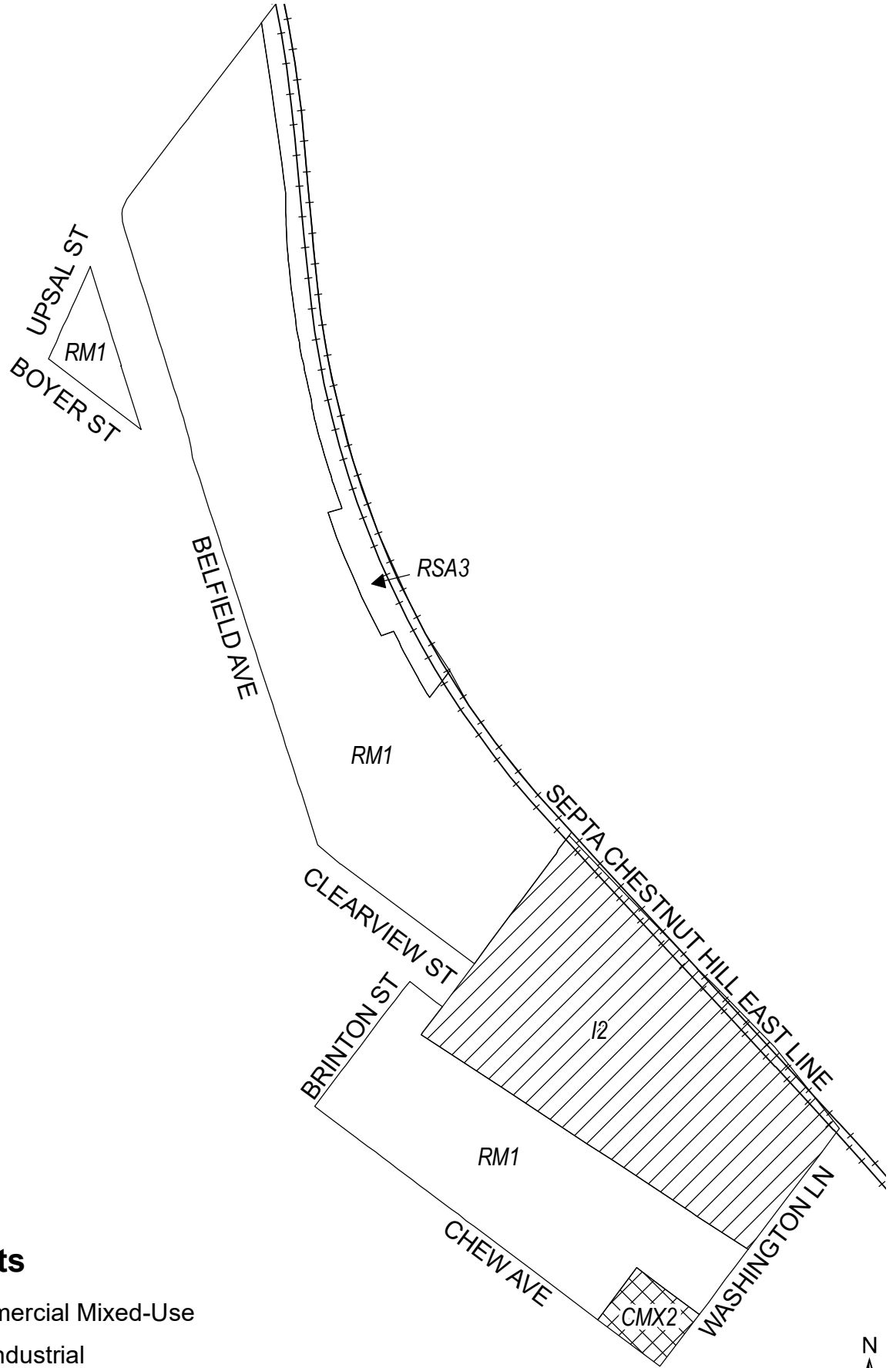





Map A1 Existing Zoning

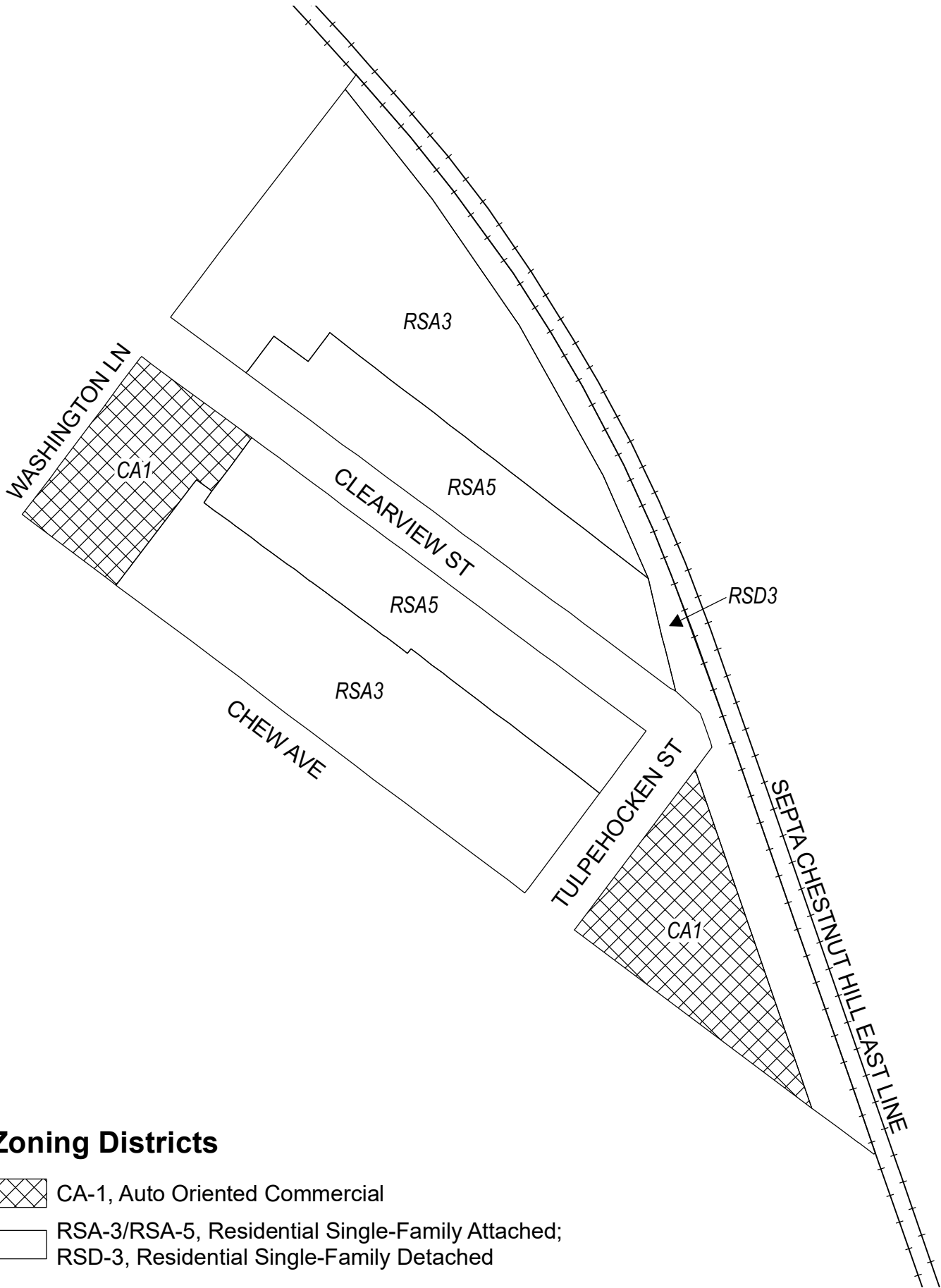


Zoning Districts




-  CMX-2, Commercial Mixed-Use
-  I-2, Medium Industrial
-  RM-1, Residential Multi-Family; RSA-3, Residential Single-Family Attached



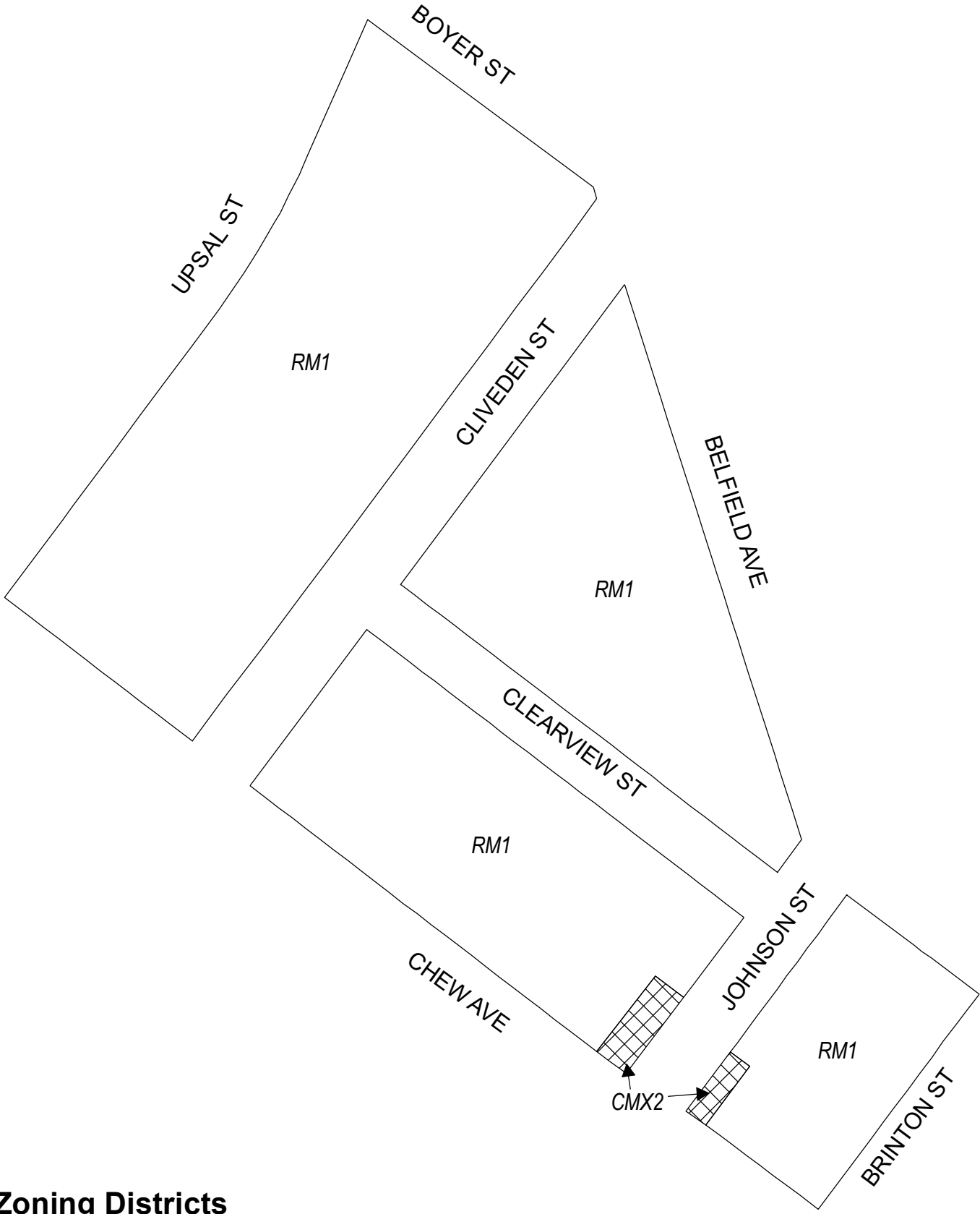
Map A2 Existing Zoning





Zoning Districts

-  CA-1, Auto Oriented Commercial
-  RSA-3/RSA-5, Residential Single-Family Attached;
-  RSD-3, Residential Single-Family Detached

Map A3 Existing Zoning

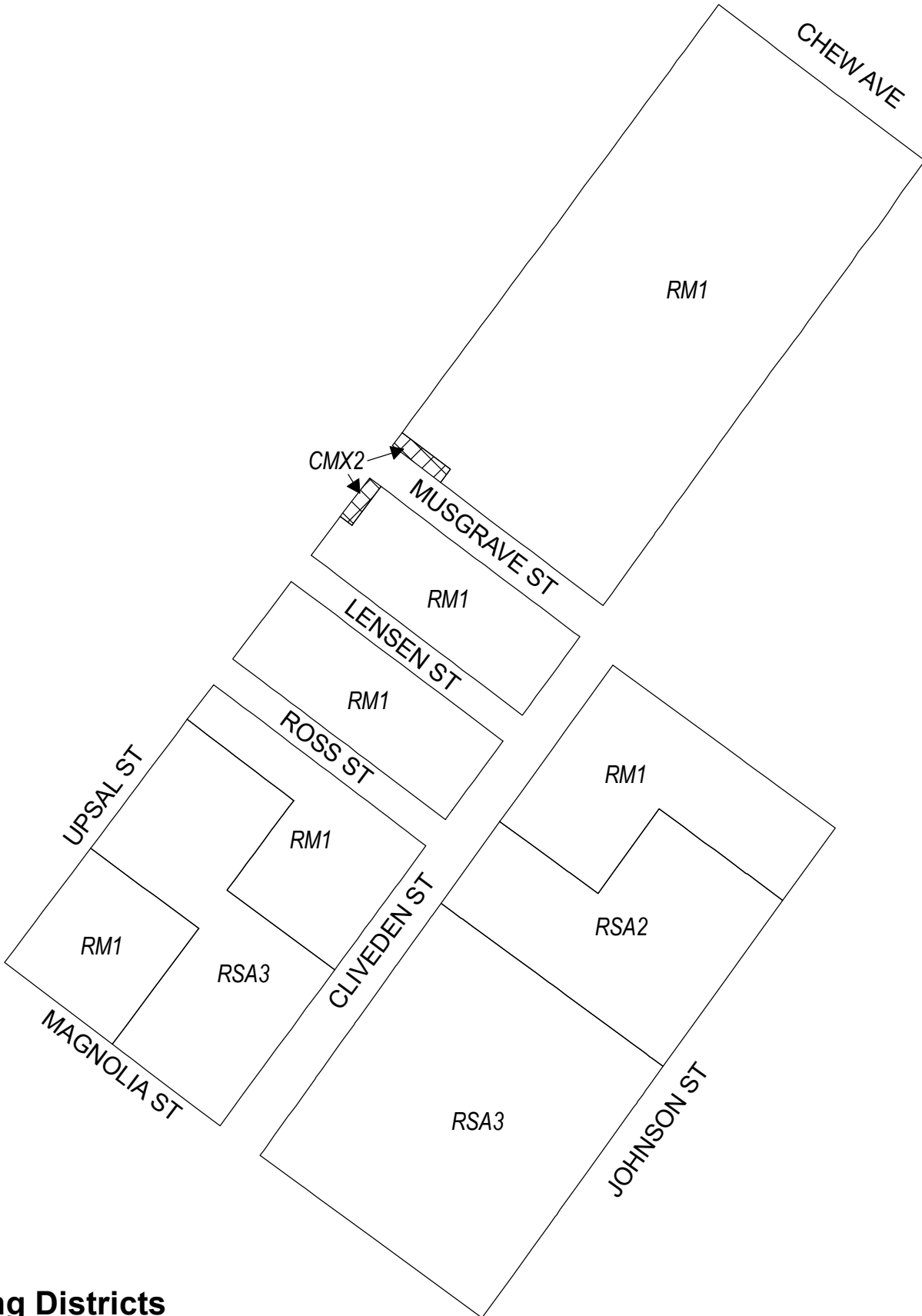


Zoning Districts

-  CMX-2, Commercial Mixed-Use
-  RM-1, Residential Multi-Family



Map A4 Existing Zoning



Zoning Districts



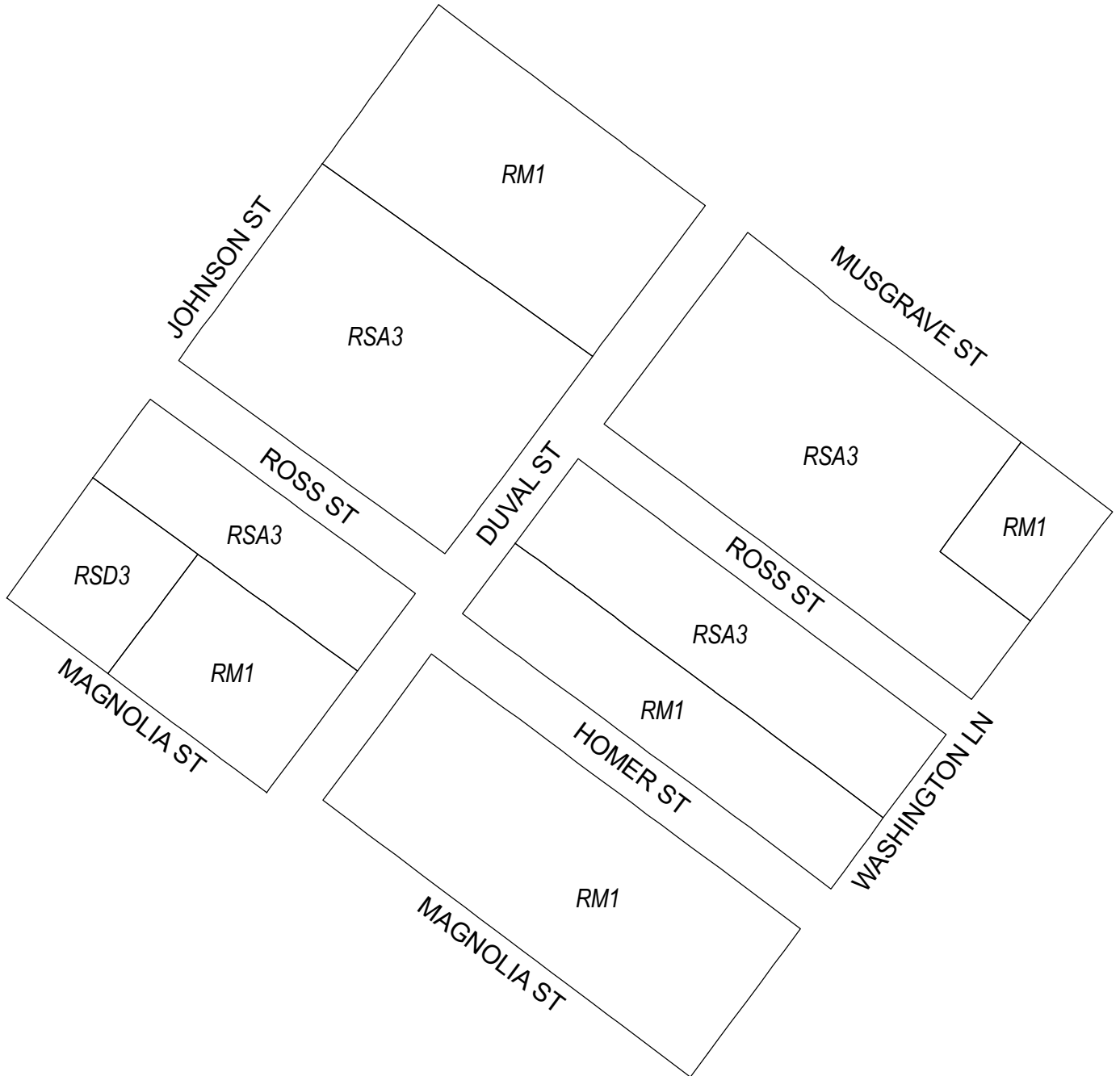
CMX-2, Commercial Mixed-Use



RM-1, Residential Multi-Family; RSA-2/RSA-3, Residential Single-Family Attached



Map A5 Existing Zoning

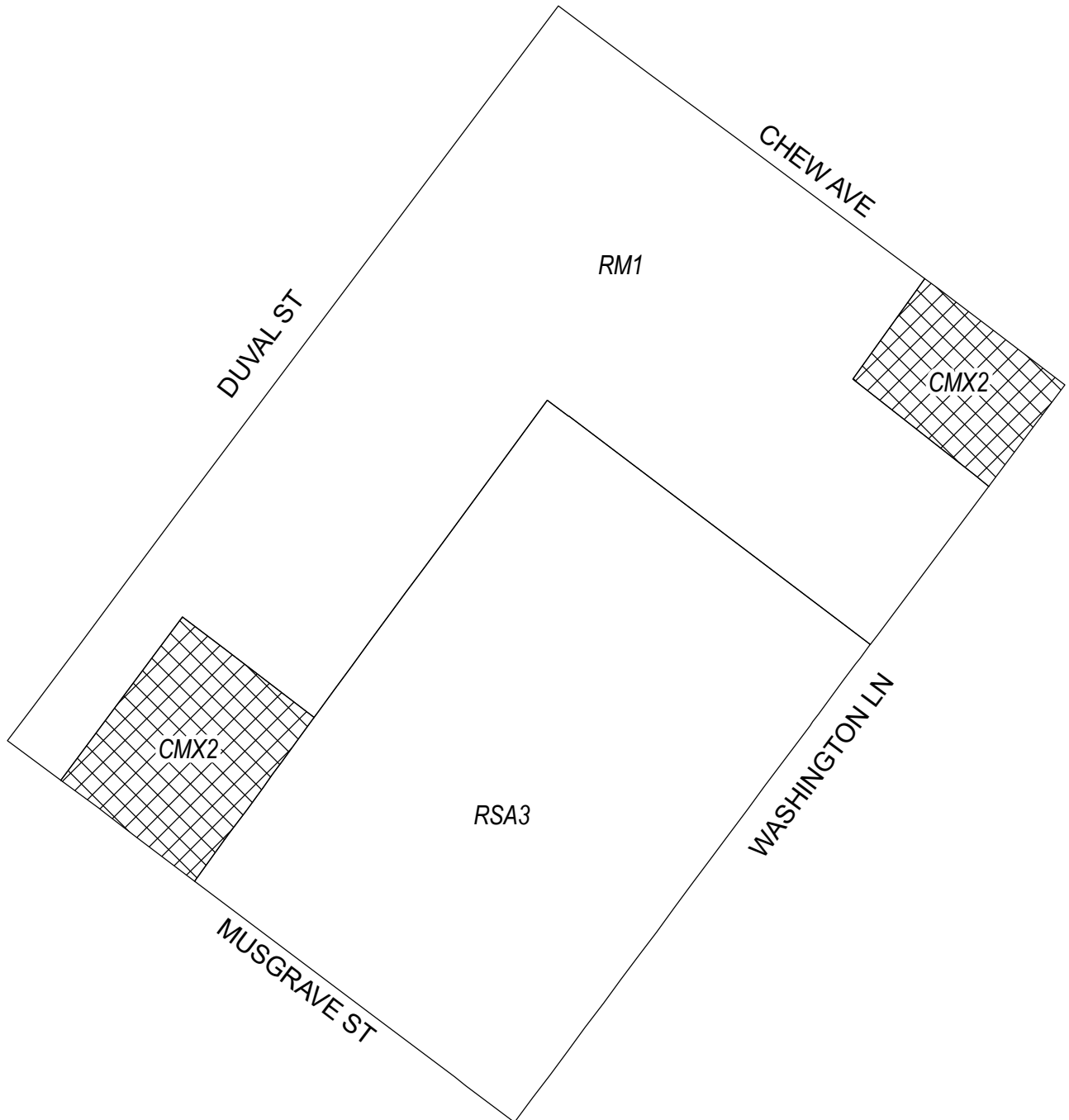


Zoning Districts

RM-1, Residential Multi-Family; RSA-3, Residential Single-Family Attached; RSD-3, Residential Single-Family Detached



Map A6 Existing Zoning



Zoning Districts



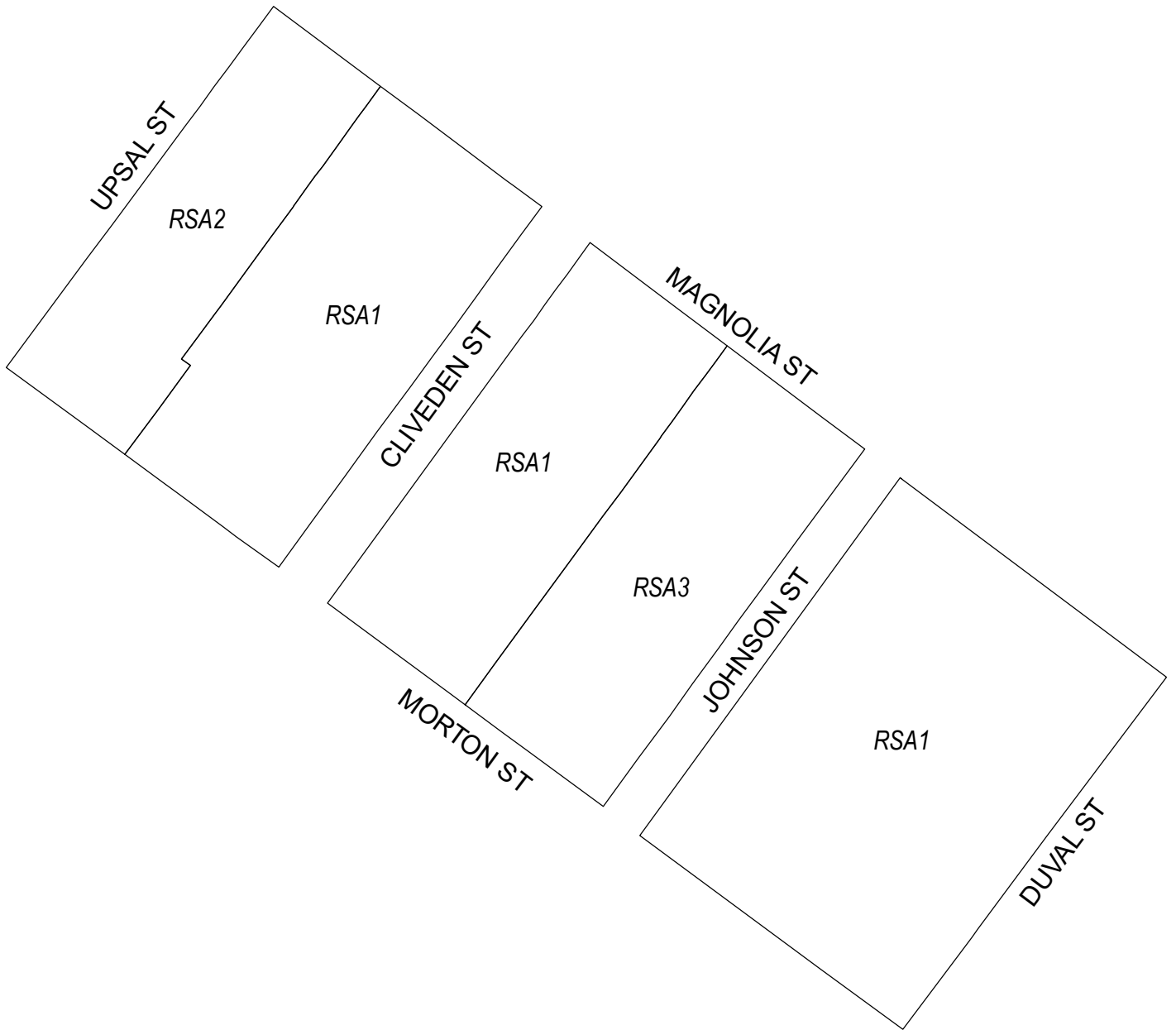
CMX-2, Commercial Mixed-Use



RM-1, Residential Multi-Family; RSA-3, Residential Single-Family Attached



Map A7 Existing Zoning

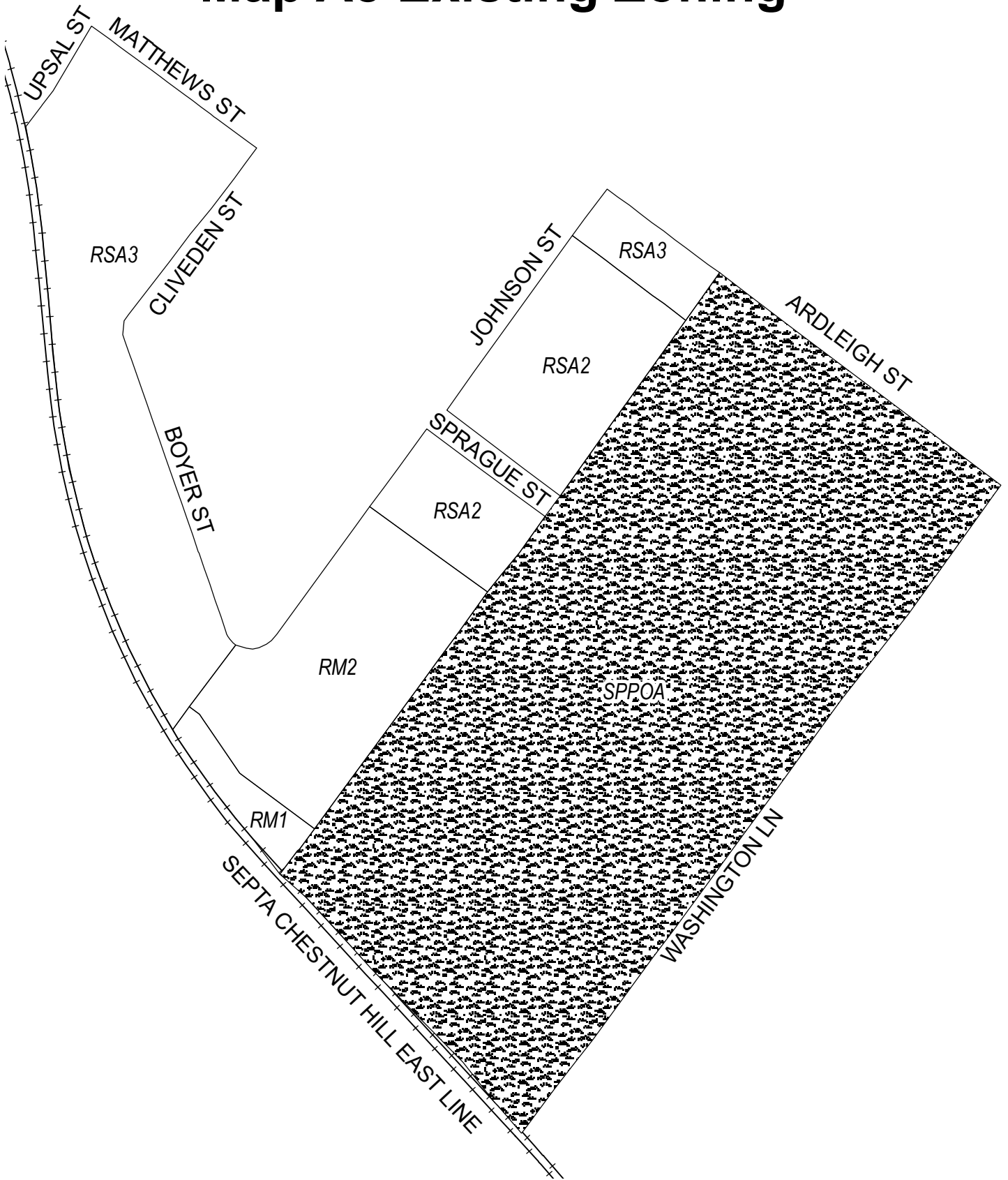


Zoning Districts



□ RSA-1/RSA-2/RSA-3, Residential Single-Family Attached



Map A8 Existing Zoning

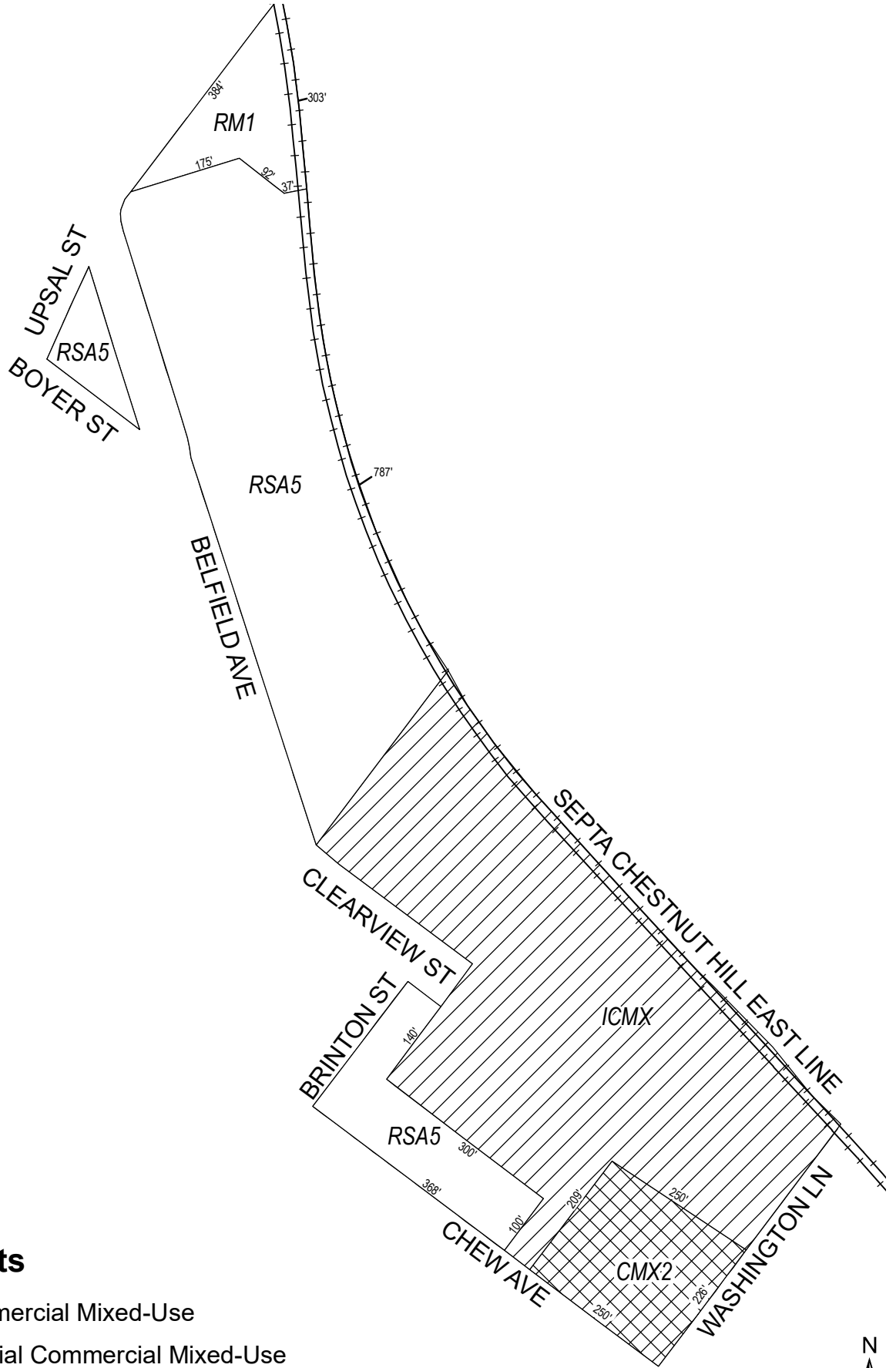


Zoning Districts




-  RM-1/RM-2, Residential Multi-Family; RSA-2/RSA-3, Residential Single-Family Attached
-  SP-PO-A, Parks and Open Space



Map B1 Proposed Zoning

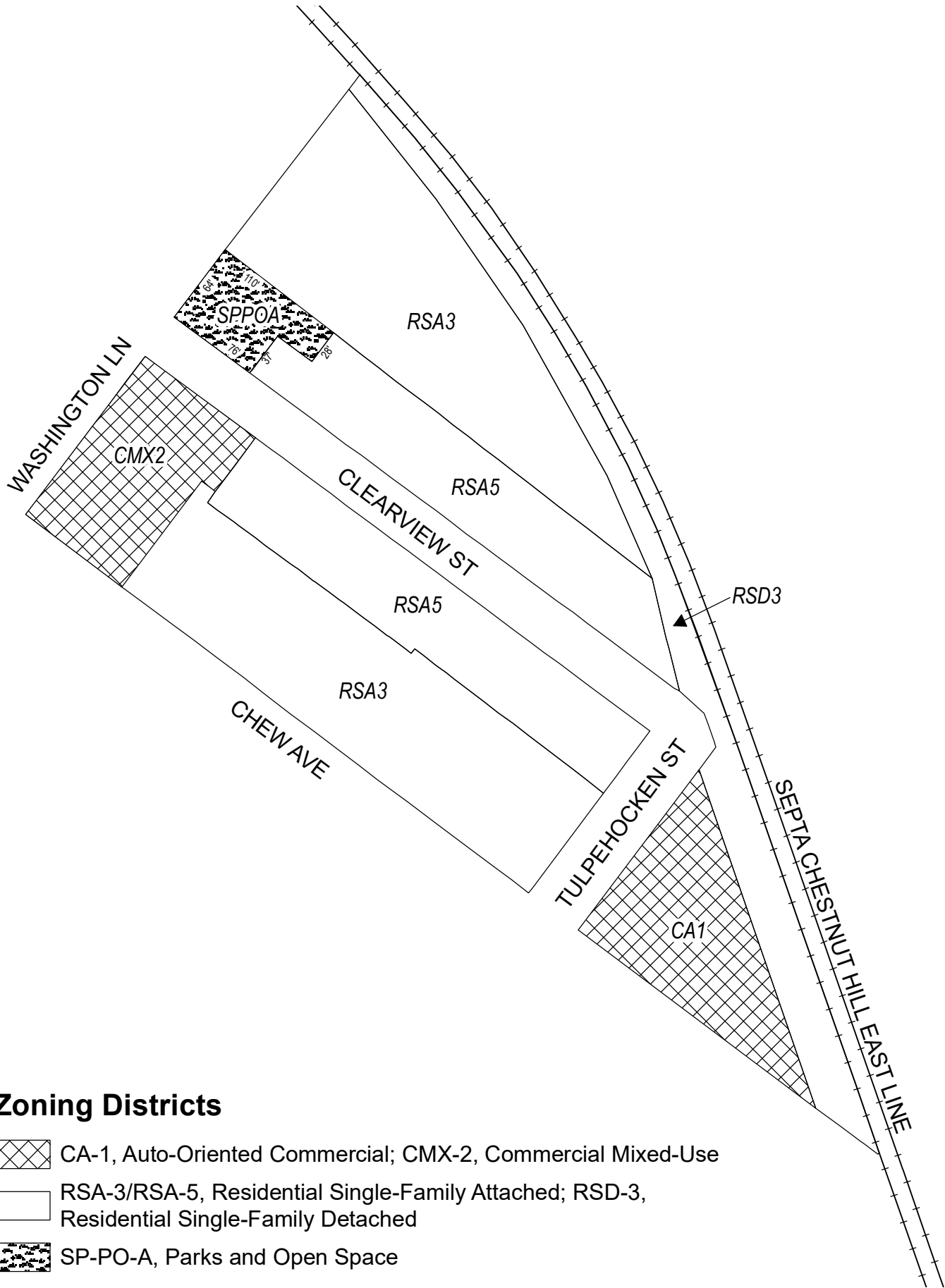


Zoning Districts




-  CMX-2, Commercial Mixed-Use
-  ICMX, Industrial Commercial Mixed-Use
-  RM-1, Residential Multi-Family; RSA-5, Residential Single-Family Attached



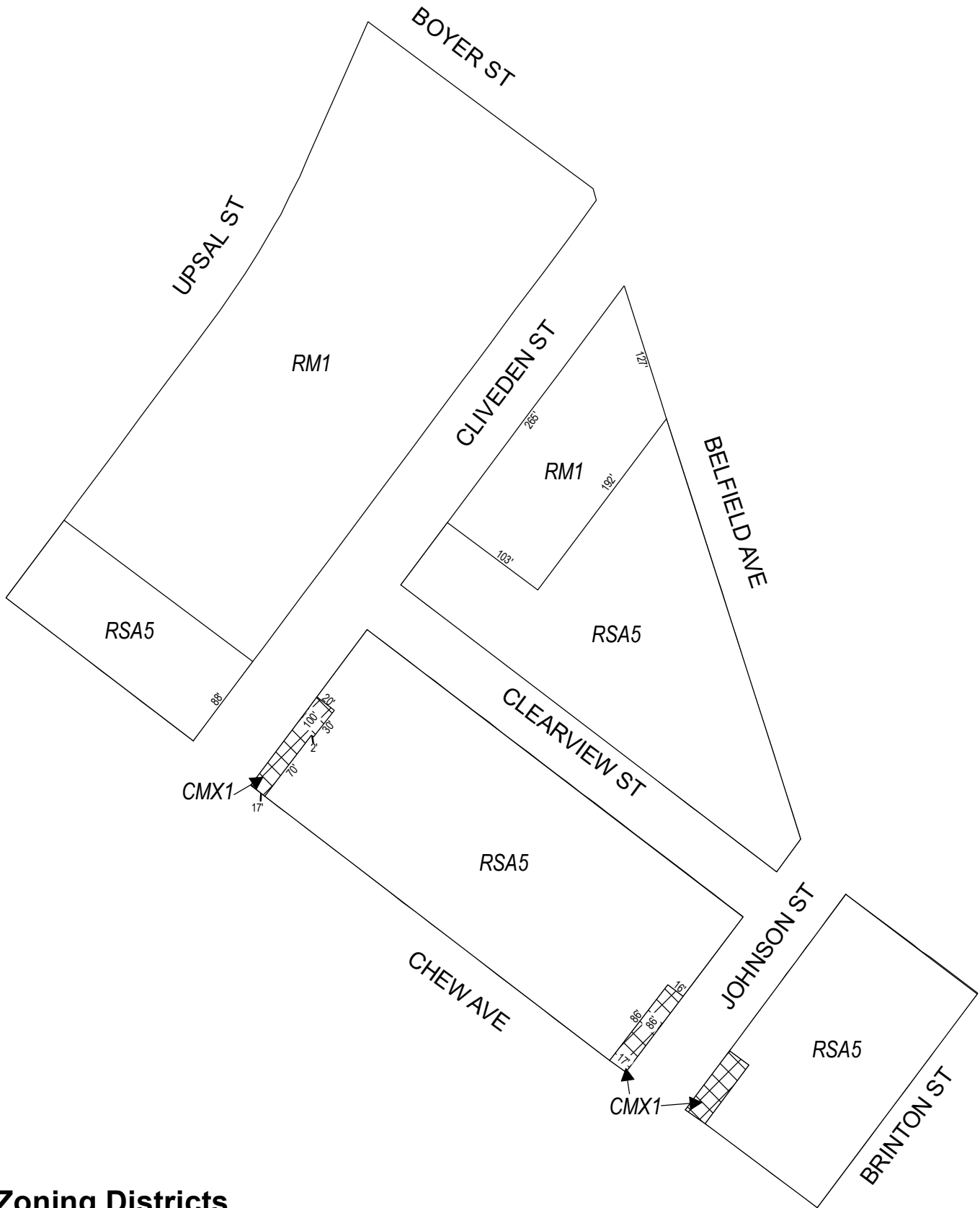
Map B2 Proposed Zoning



Zoning Districts

-  CA-1, Auto-Oriented Commercial; CMX-2, Commercial Mixed-Use
-  RSA-3/RSA-5, Residential Single-Family Attached; RSD-3, Residential Single-Family Detached
-  SP-PO-A, Parks and Open Space

Map B3 Proposed Zoning



Zoning Districts



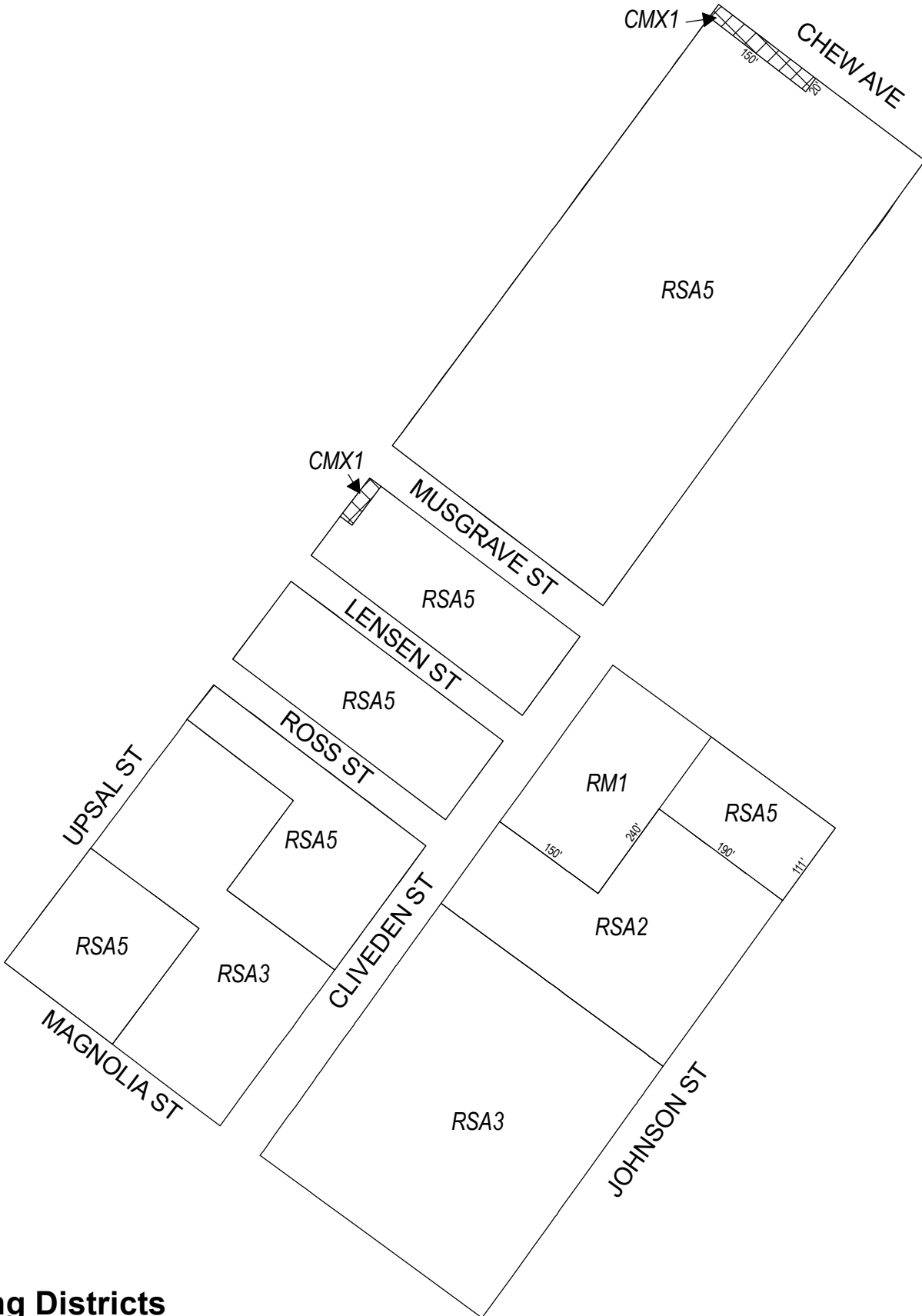
CMX-1, Commercial Mixed-Use



RM-1, Residential Multi-Family; RSA-5, Residential Single-Family Attached



Map B4 Proposed Zoning



Zoning Districts



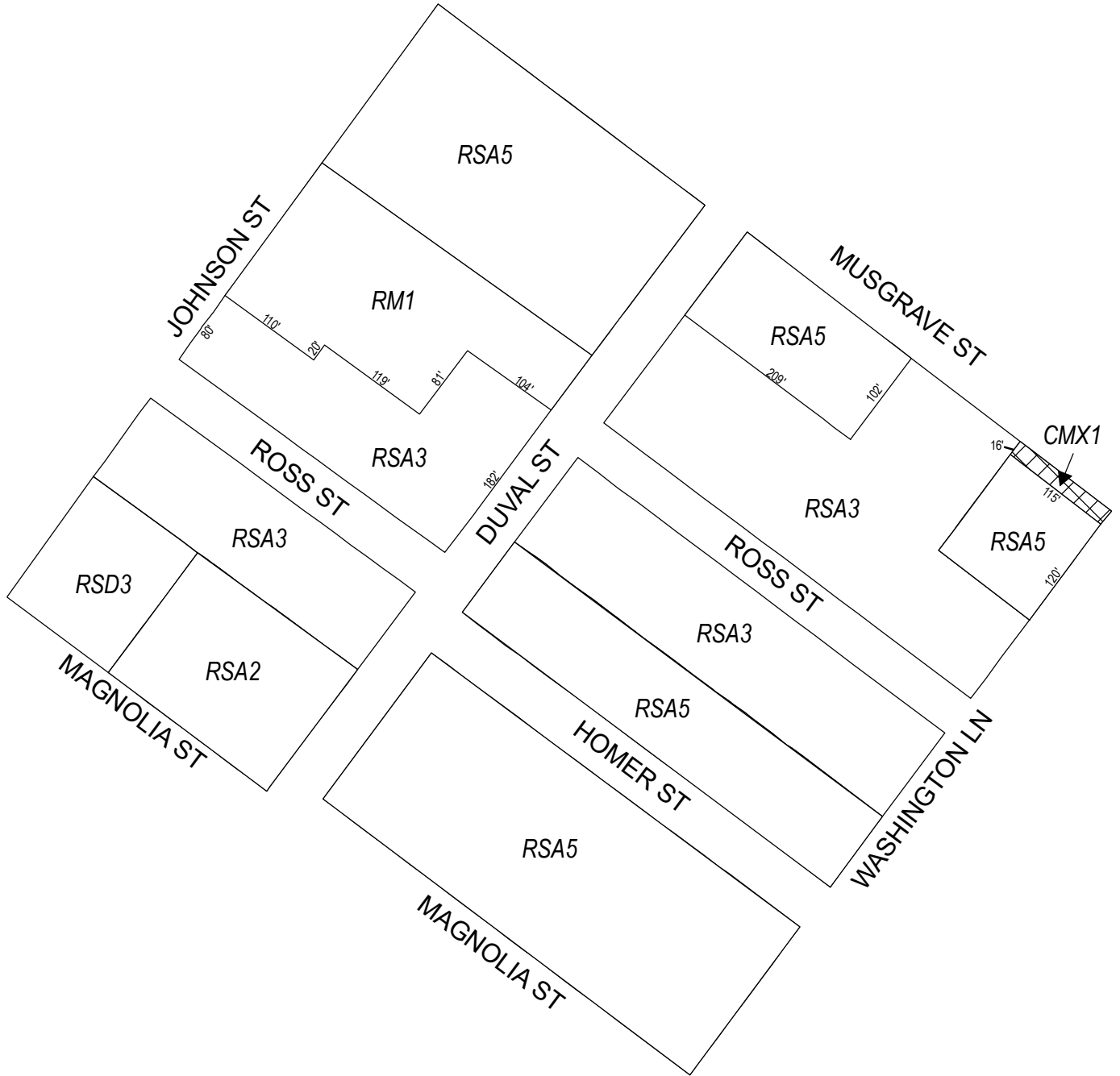
CMX-1, Commercial Mixed-Use



RM-1, Residential Multi-Family; RSA-2/RSA-3/RSA-5, Residential Single-Family Attached



Map B5 Proposed Zoning

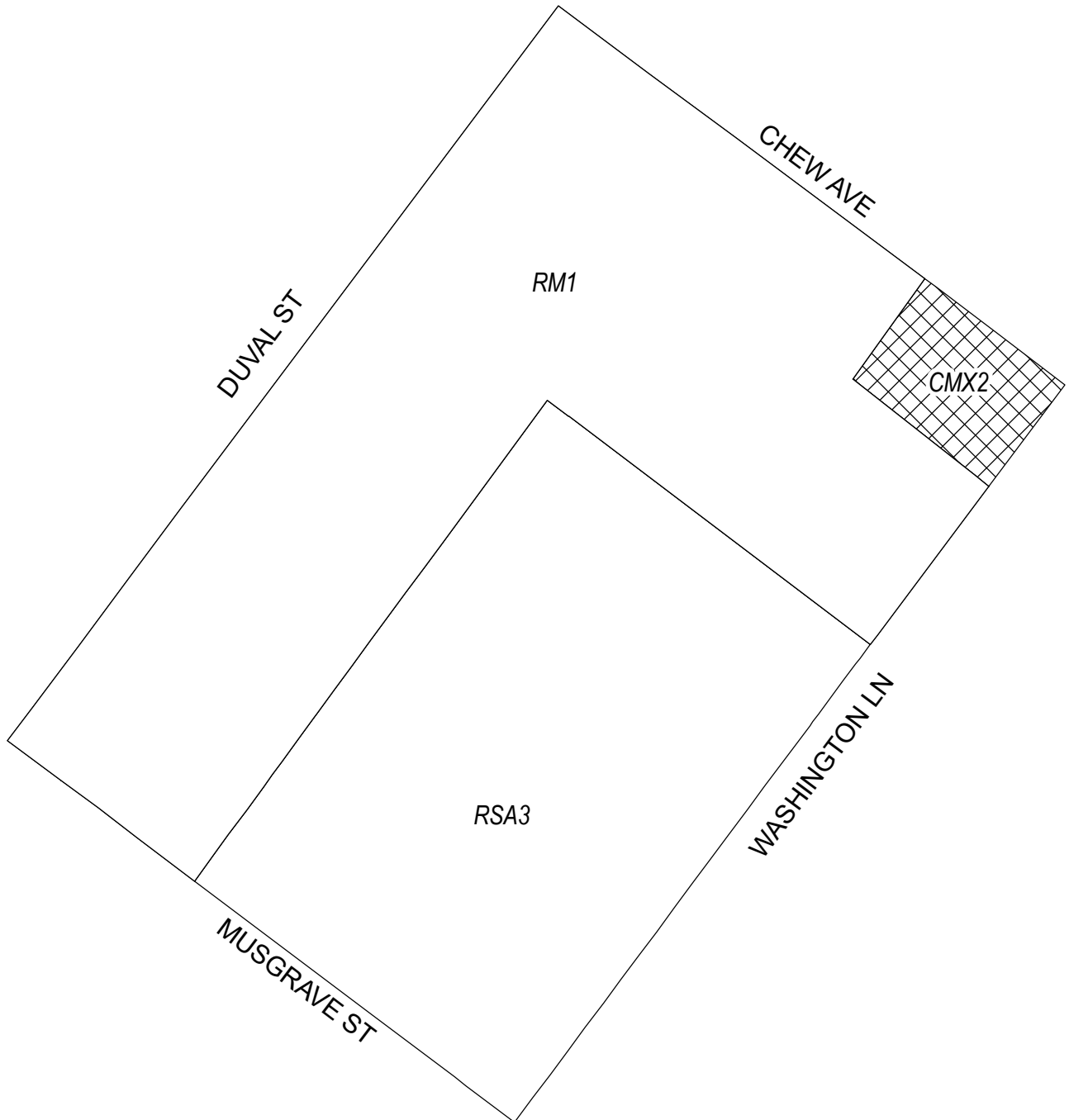


Zoning Districts

-  CMX-1, Commercial Mixed-Use
-  RM-1, Residential Multi-Family; RSA-2/RSA-3/RSA-5, Residential Single-Family Attached; RSD-3, Residential Single-Family Detached



Map B6 Proposed Zoning



Zoning Districts



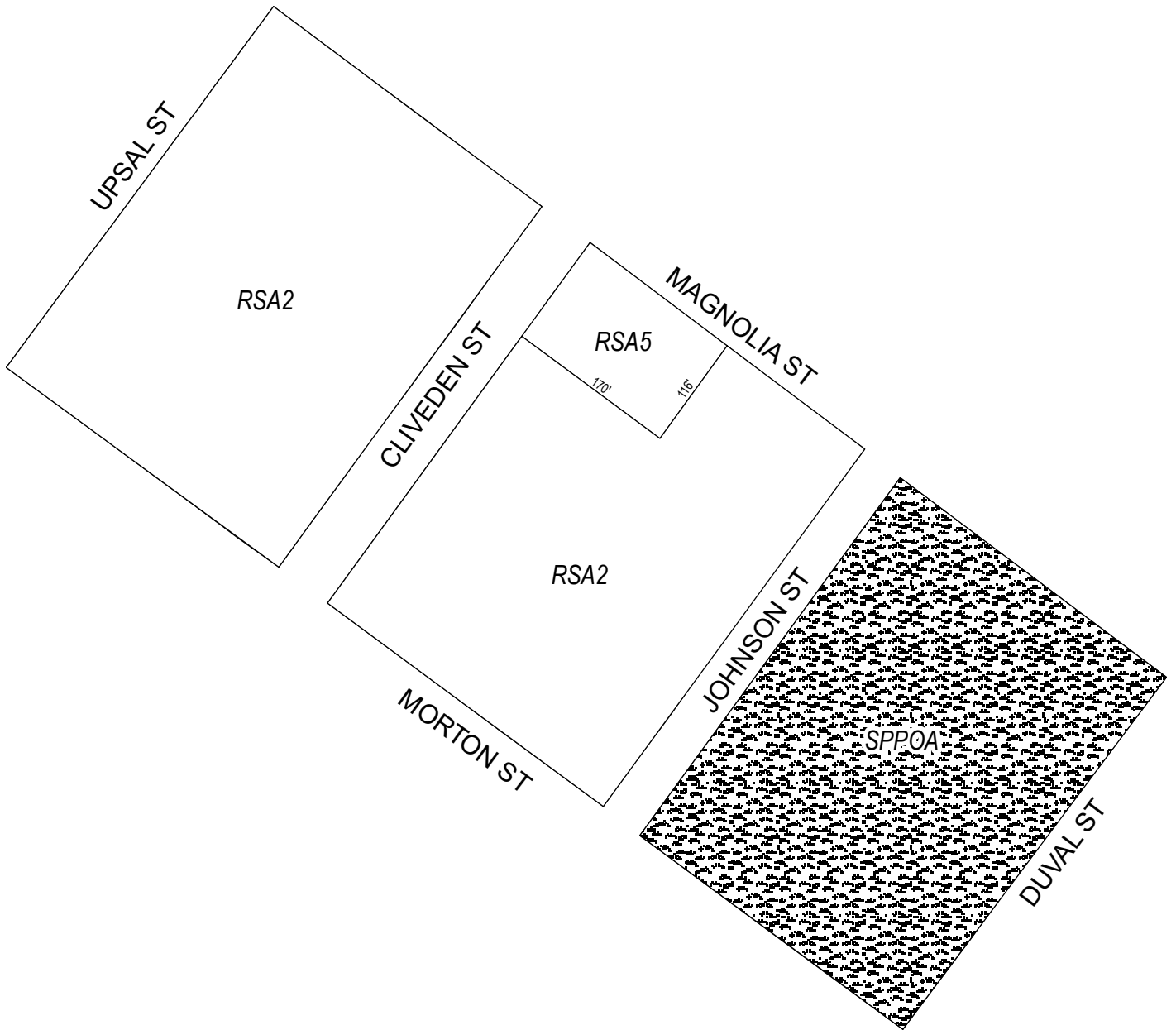
CMX-2, Commercial Mixed-Use





RM-1, Residential Multi-Family; RSA-3, Residential Single-Family Attached



Map B7 Proposed Zoning

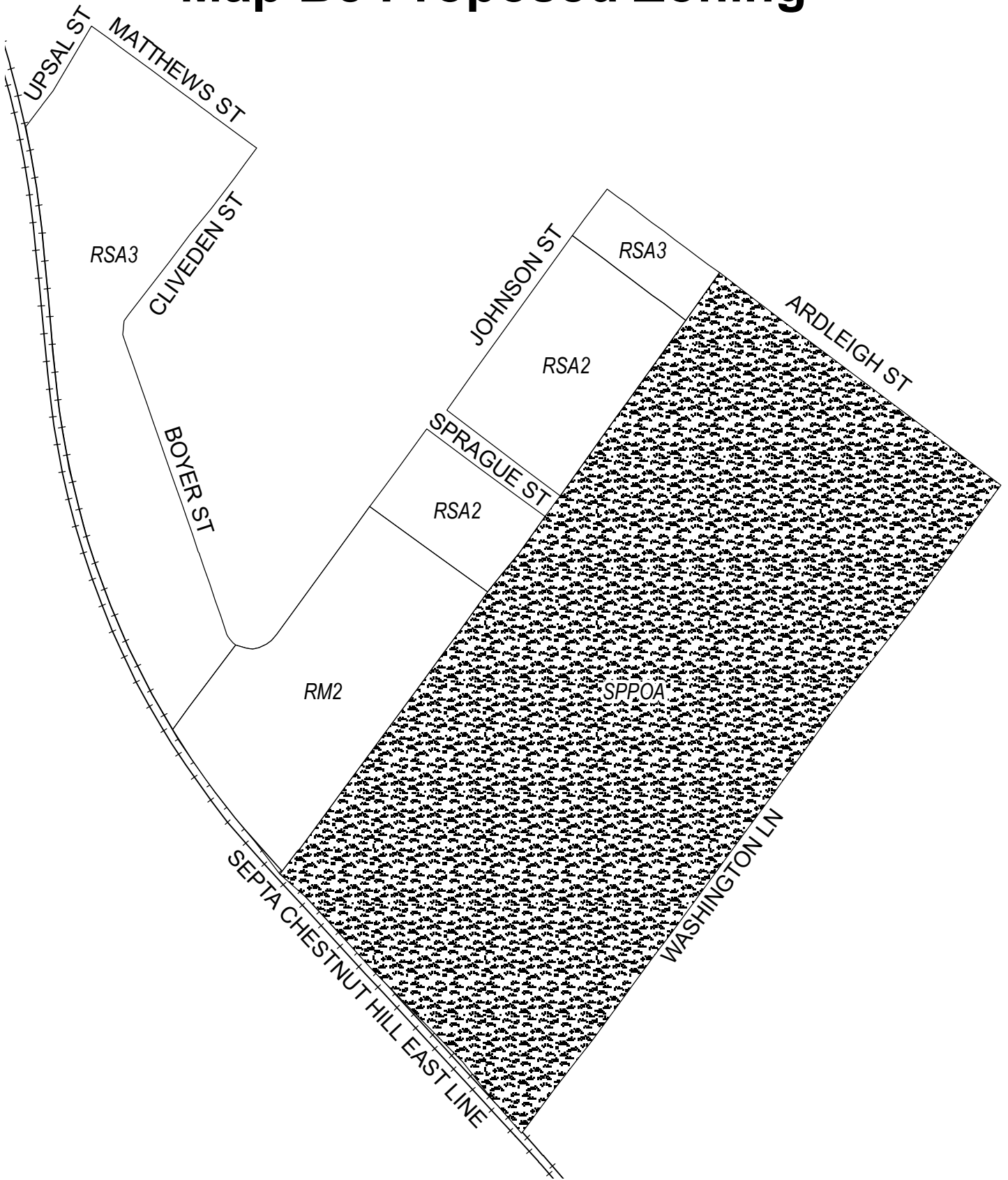


Zoning Districts



-  RSA-2/RSA-5, Residential Single-Family Attached
-  SP-PO-A, Parks and Open Space



Map B8 Proposed Zoning



Zoning Districts

-  RM-2, Residential Multi-Family; RSA-2/RSA-3, Residential Single-Family Attached
-  SP-PO-A, Parks and Open Space

