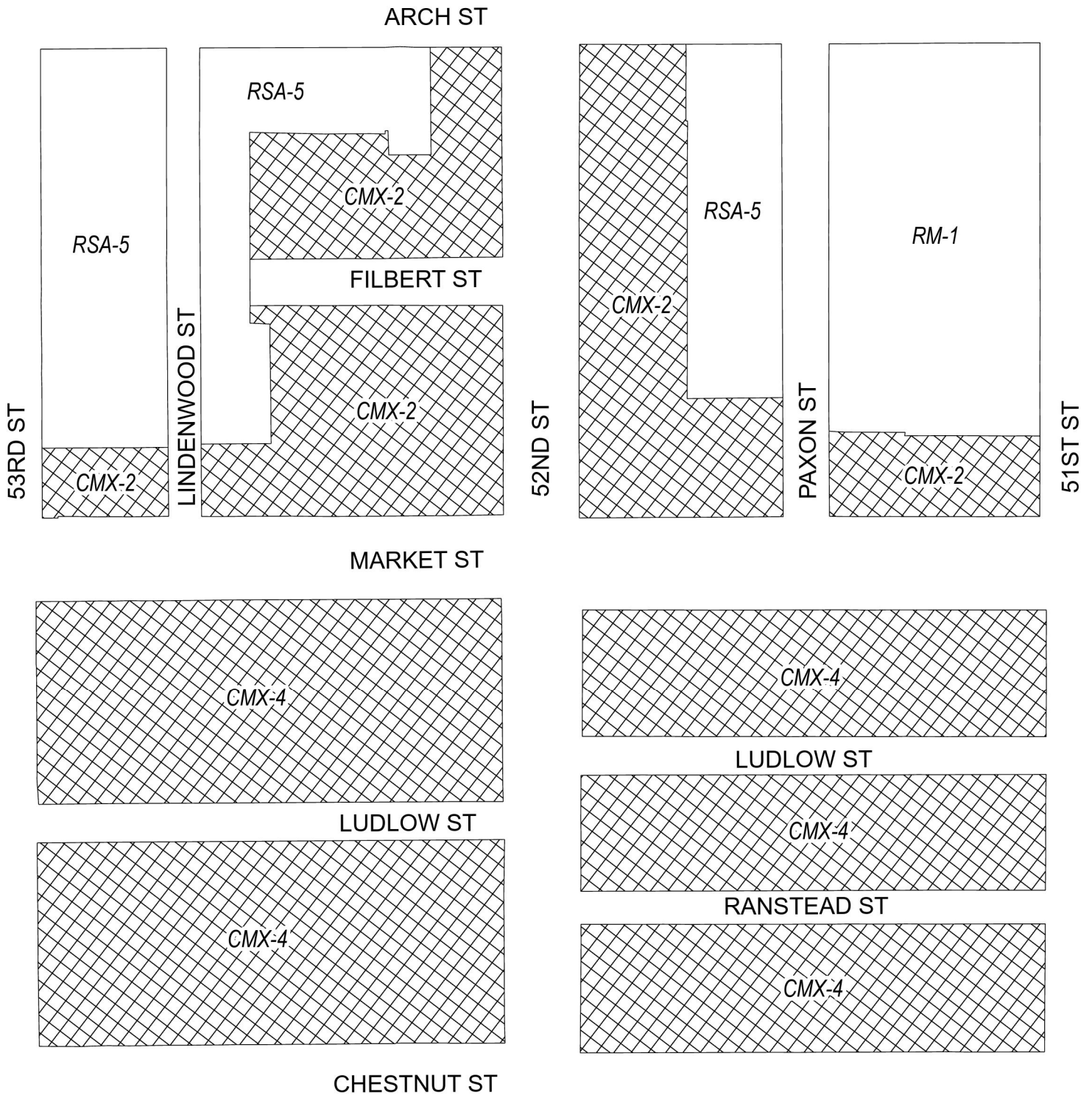




Map A1 Existing Zoning



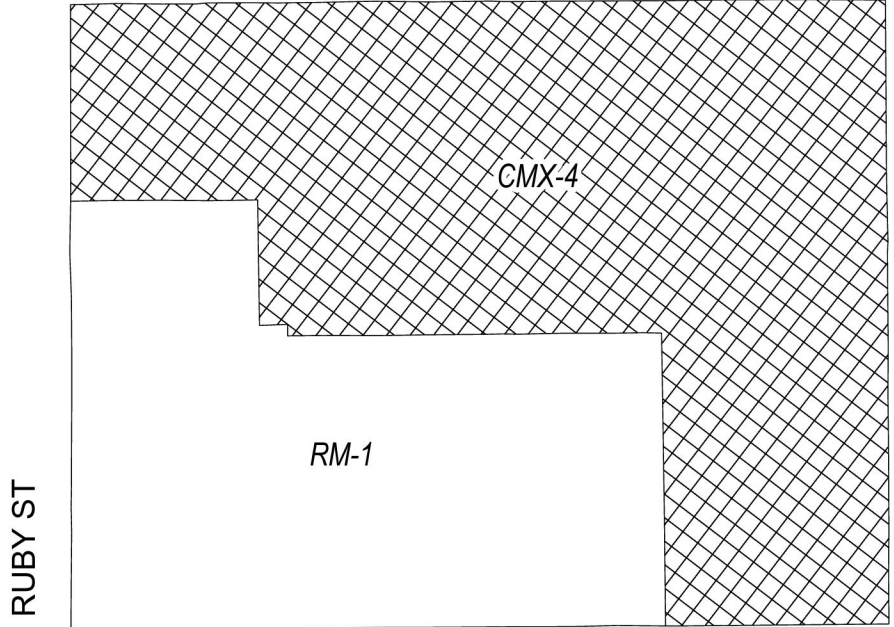
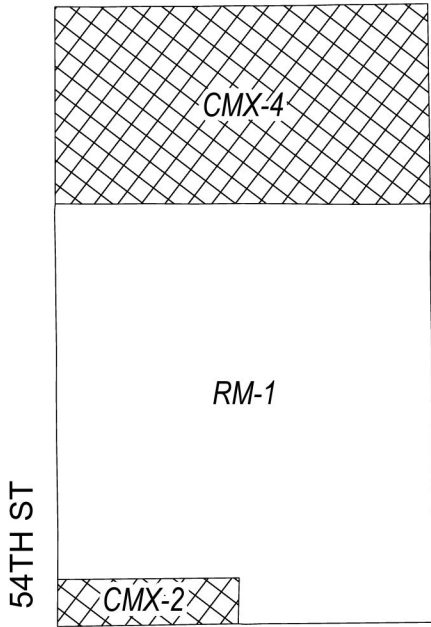
Zoning Districts

-  CMX-2/CMX-4, Commercial Mixed-Use
-  RM-1, Residential Multi-Family; RSA-5, Residential Single-Family Attached

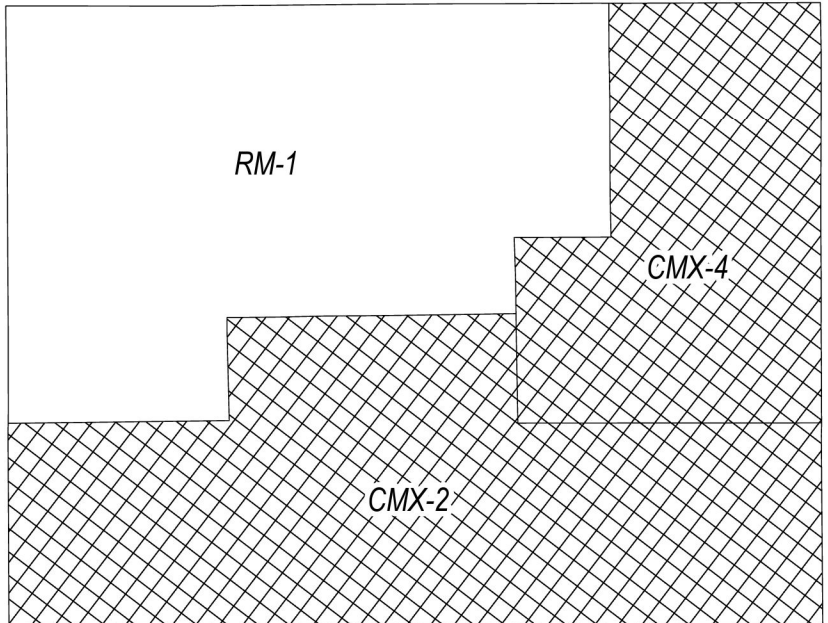


Map A2 Existing Zoning

MARKET ST





LUDLOW ST



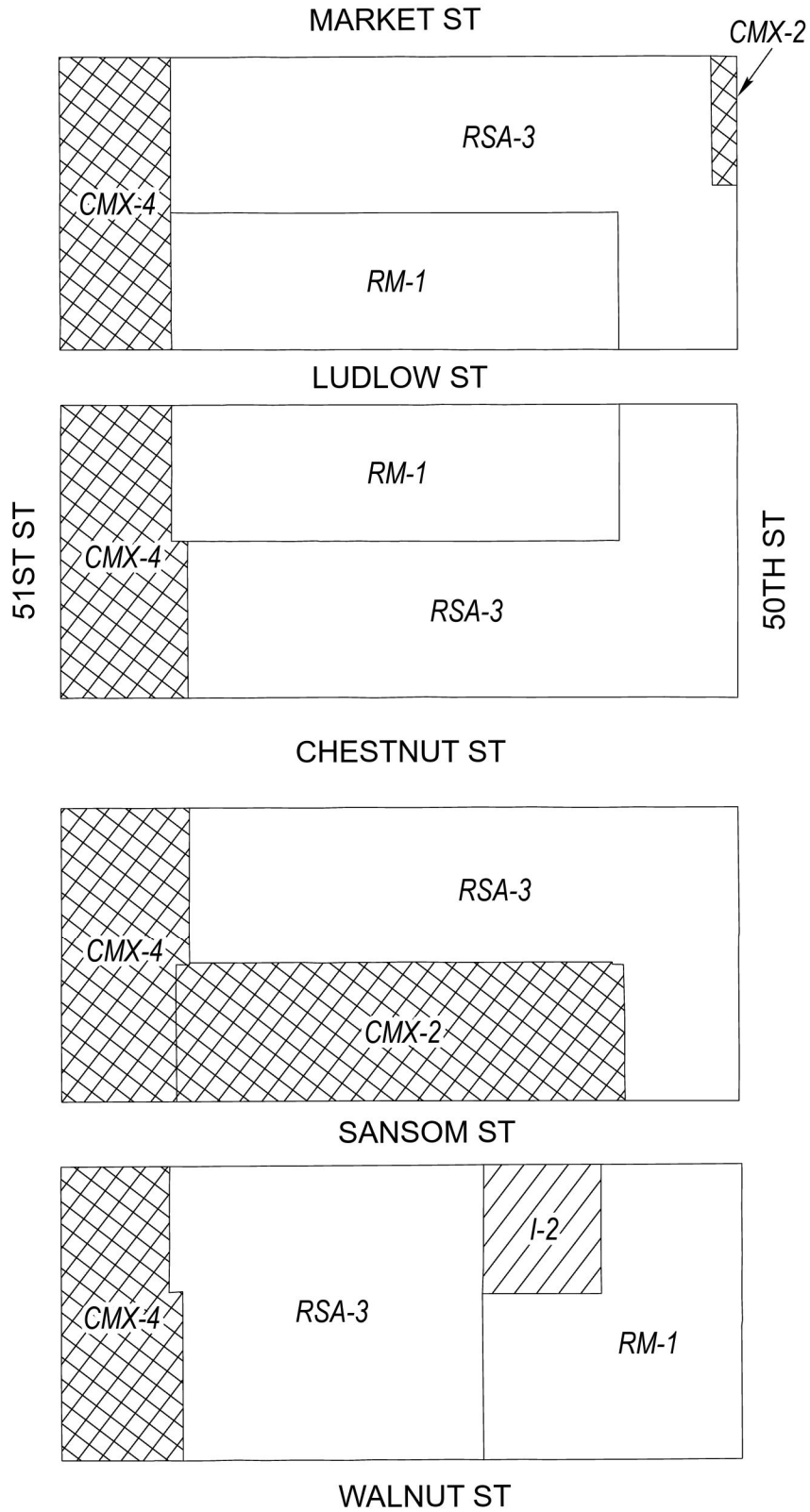
CHESTNUT ST

Zoning Districts




-  CMX-2/CMX-4, Commercial Mixed-Use
-  RM-1, Residential Multi-Family



Map A3 Existing Zoning

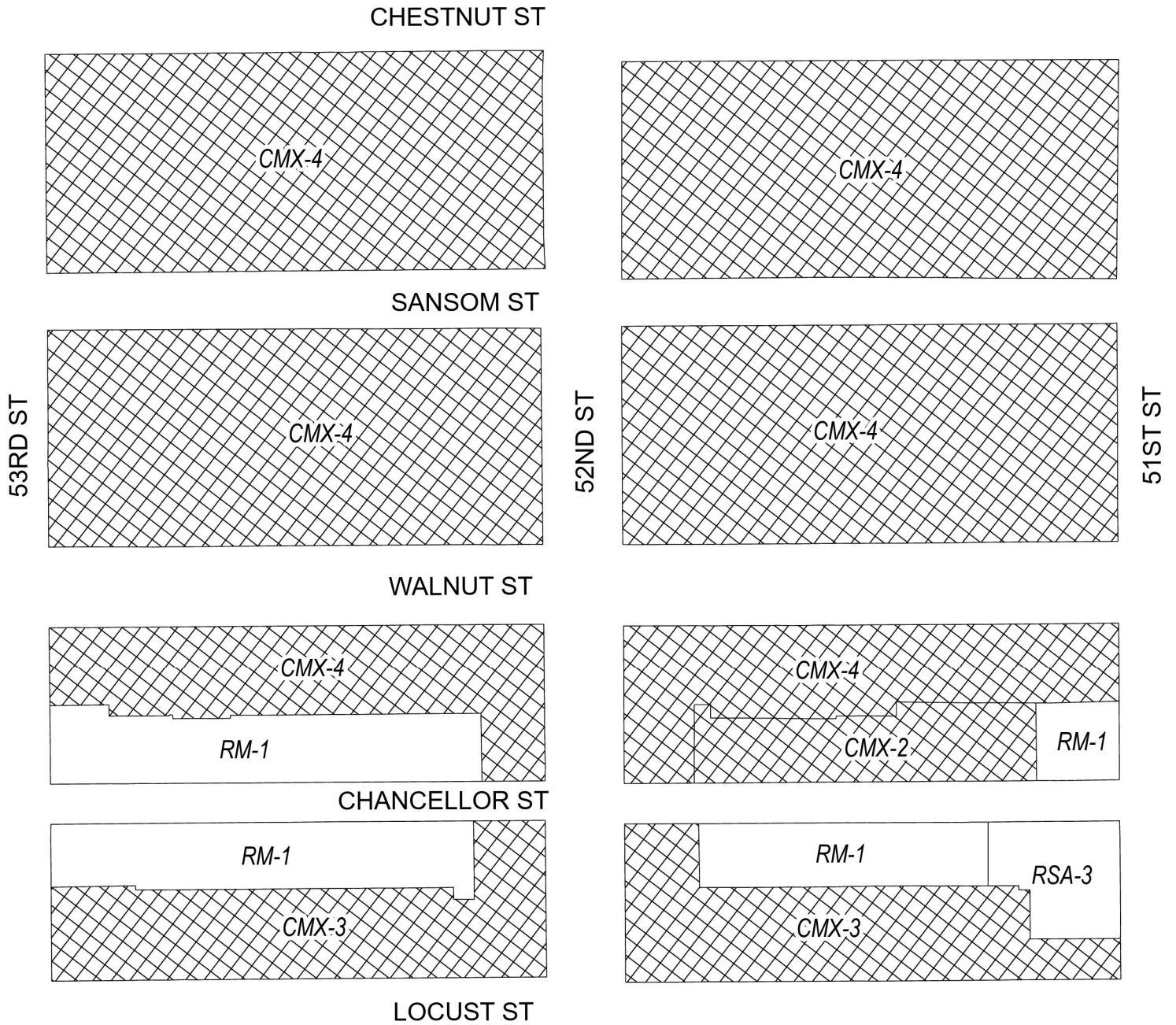


Zoning Districts



-  CMX-2/CMX-4, Commercial Mixed-Use
-  I-2, Medium Industrial
-  RM-1, Residential Multi-Family; RSA-3, Residential Single-Family Attached



Map A4 Existing Zoning

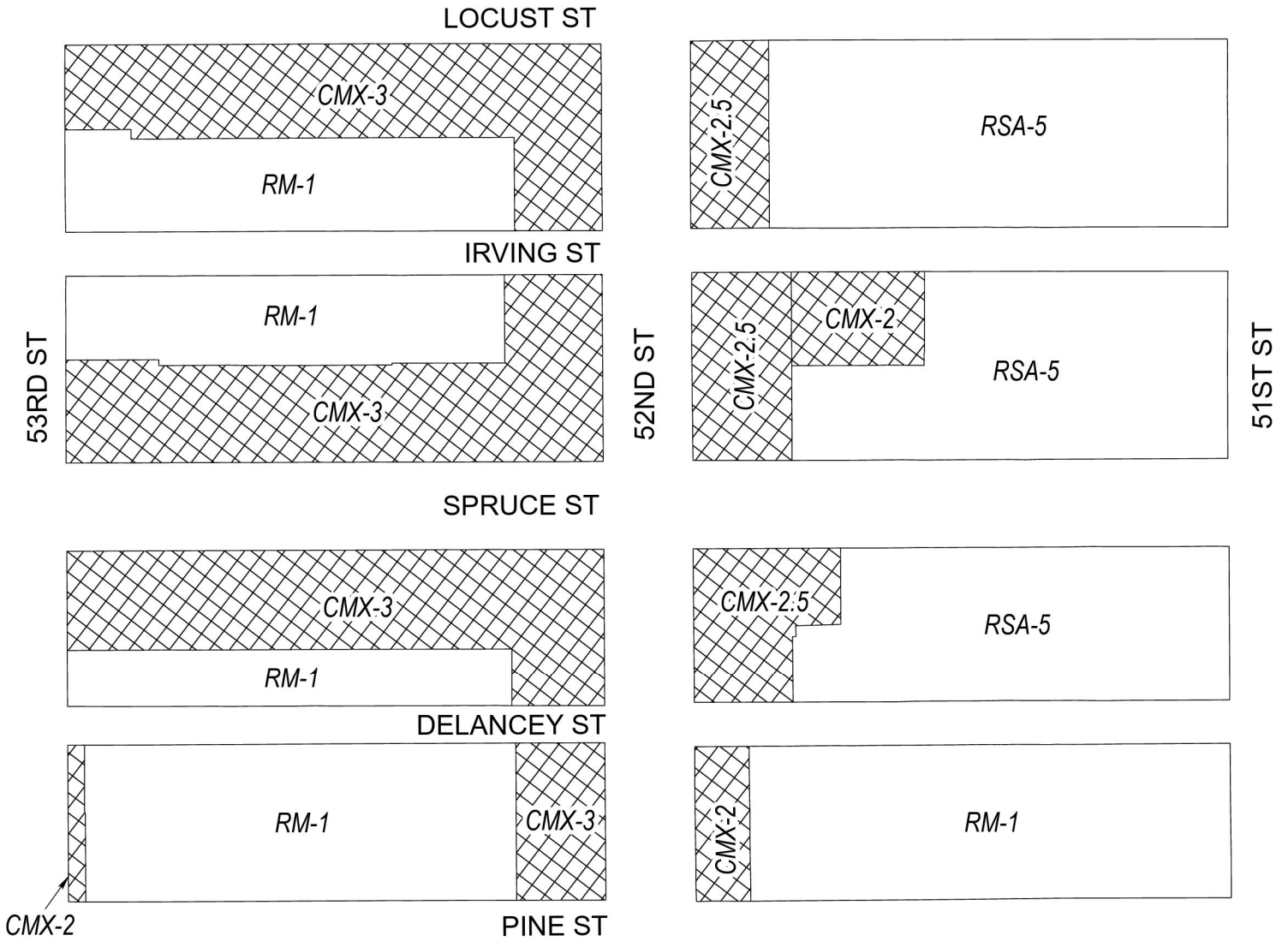


Zoning Districts



-  CMX-2/CMX-3/CMX-4, Commercial Mixed-Use
-  RM-1, Residential Multi-Family; RSA-3, Residential Single-Family Attached



Map A5 Existing Zoning

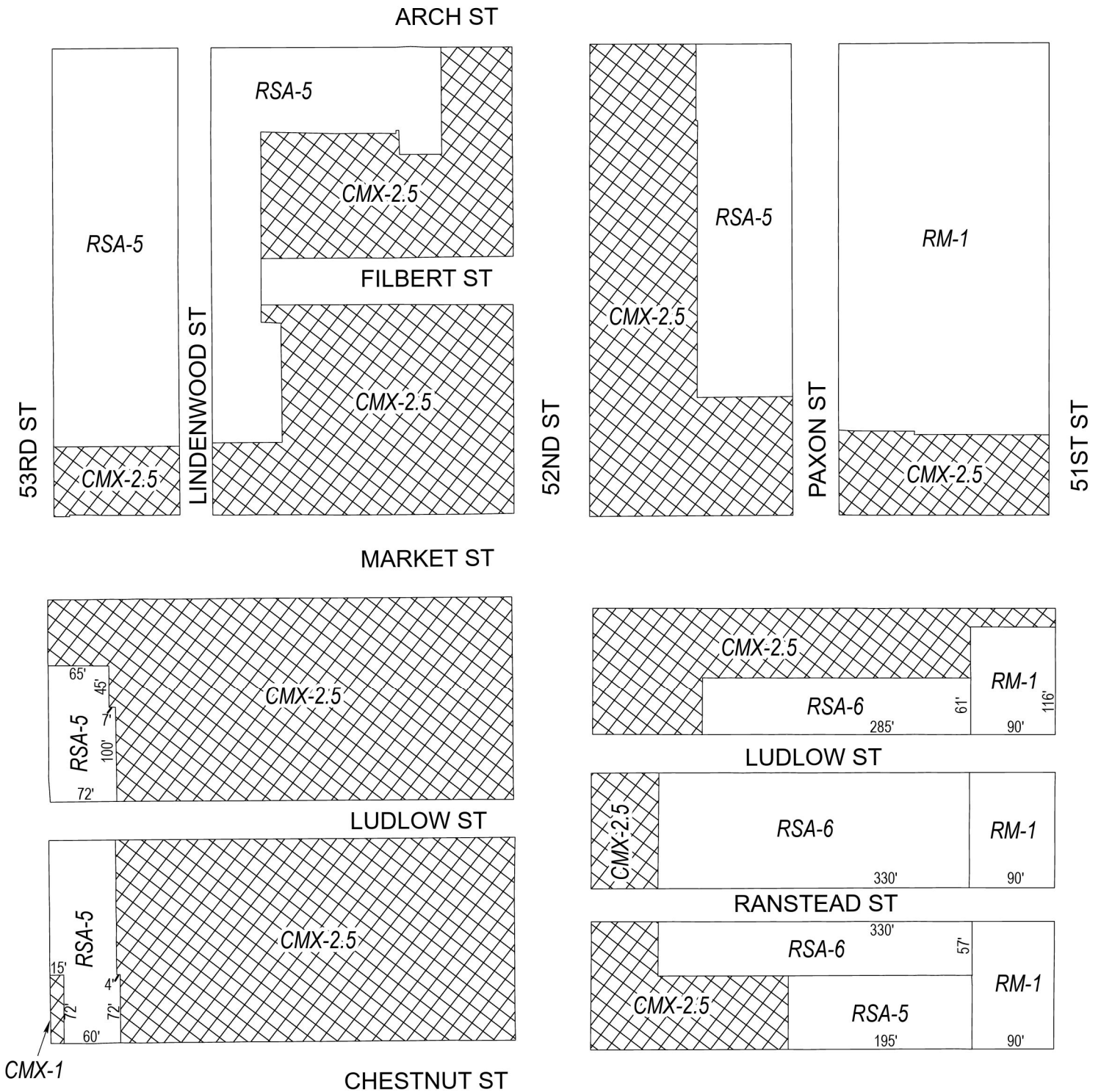


Zoning Districts



-  CMX-2/CMX-2.5/CMX-3, Commercial Mixed-Use
-  RM-1, Residential Multi-Family; RSA-5, Residential Single-Family Attached



Map B1 Proposed Zoning



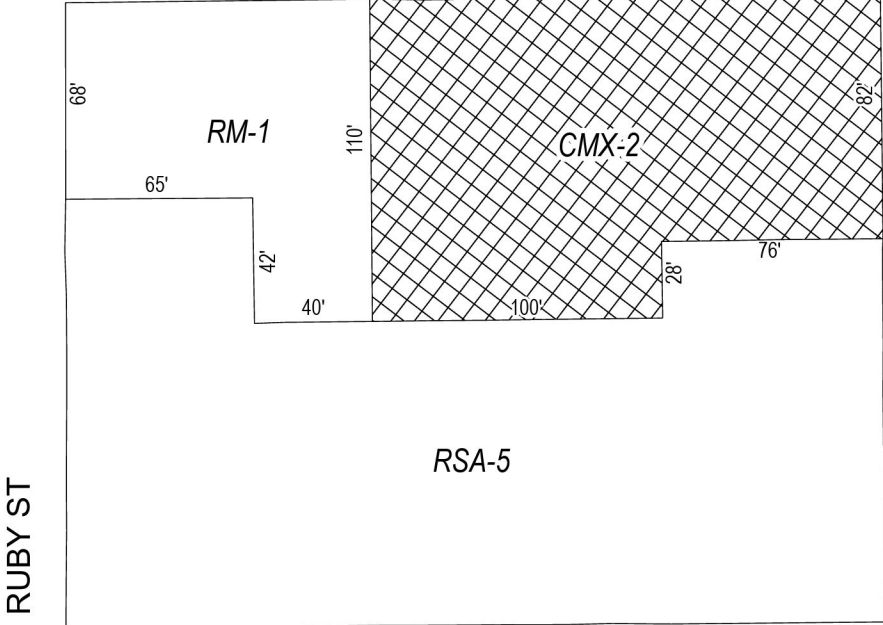
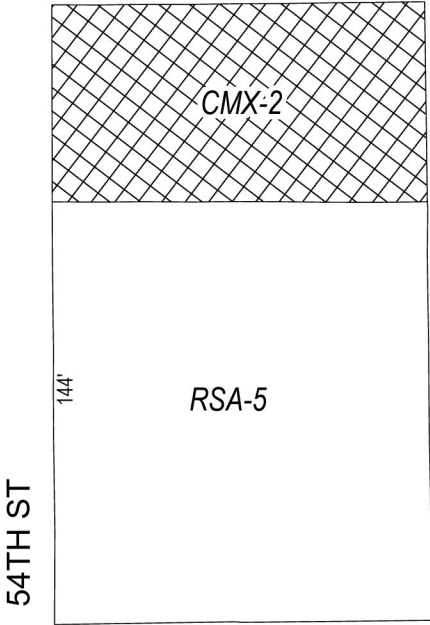
Zoning Districts

-  CMX-1/CMX-2.5, Commercial Mixed-Use
-  RM-1, Residential Multi-Family; RSA-5/RSA-6, Residential Single-Family Attached





Map B2 Proposed Zoning

MARKET ST





LUDLOW ST



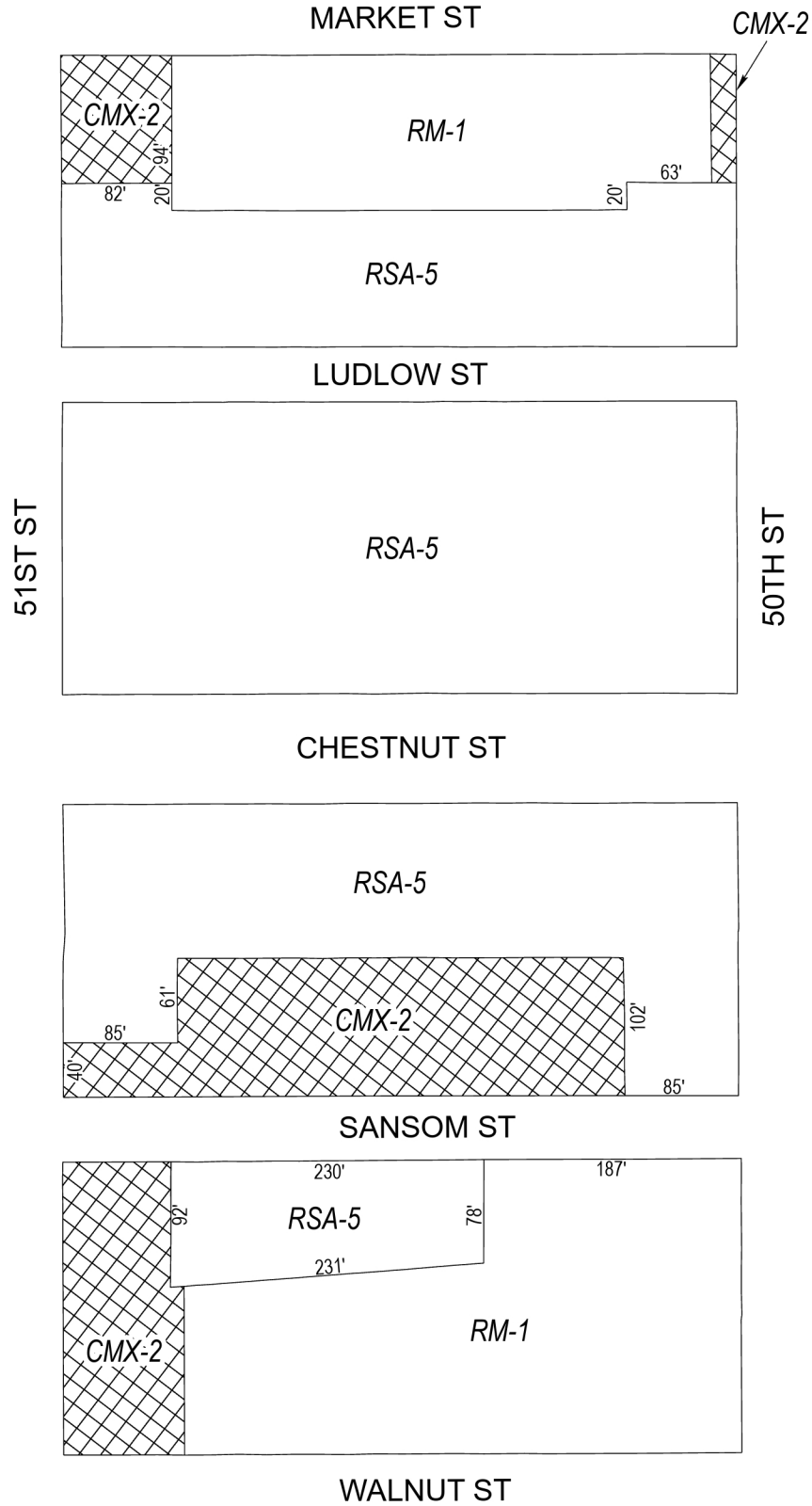
CHESTNUT ST

Zoning Districts

-  CMX-1/CMX-2, Commercial Mixed-Use
-  RM-1, Residential Multi-Family; RSA-5, Residential Single-Family Attached



Map B3 Proposed Zoning



Zoning Districts



CMX-2, Commercial Mixed-Use

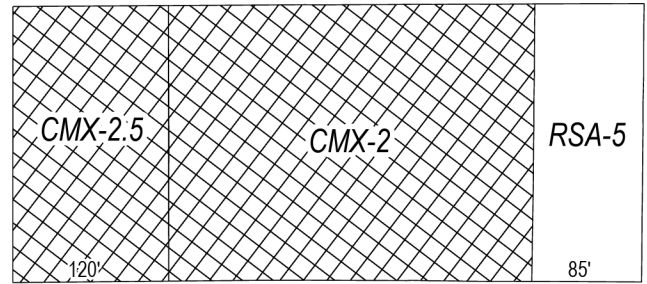



RM-1, Residential Multi-Family; RSA-5, Residential Single-Family Attached

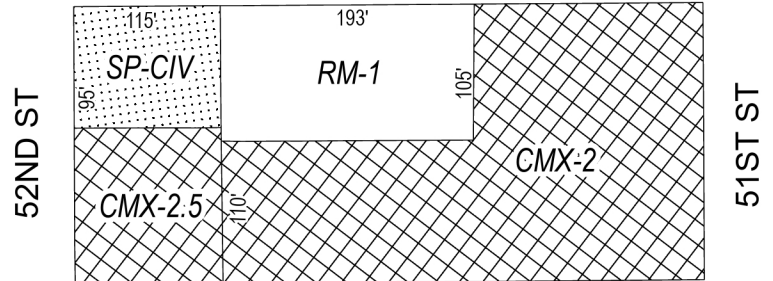
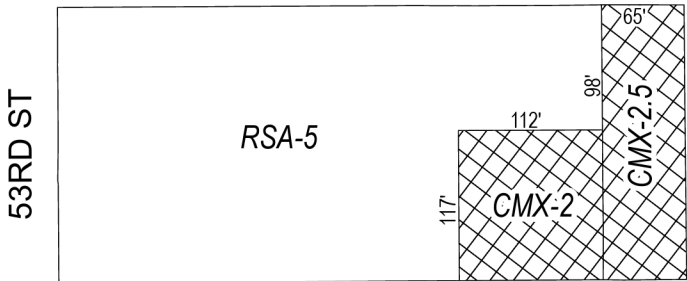


Map B4 Proposed Zoning

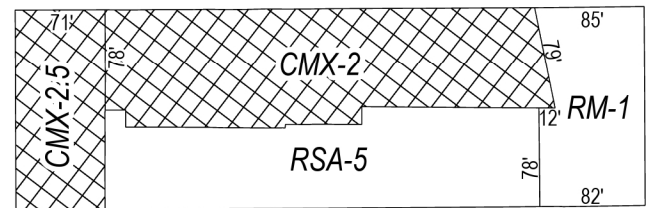
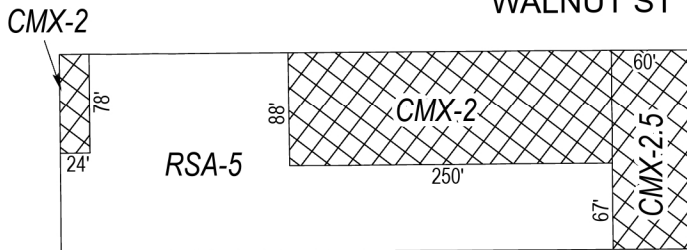
CHESTNUT ST




SANSOM ST



WALNUT ST






CHANCELLOR ST



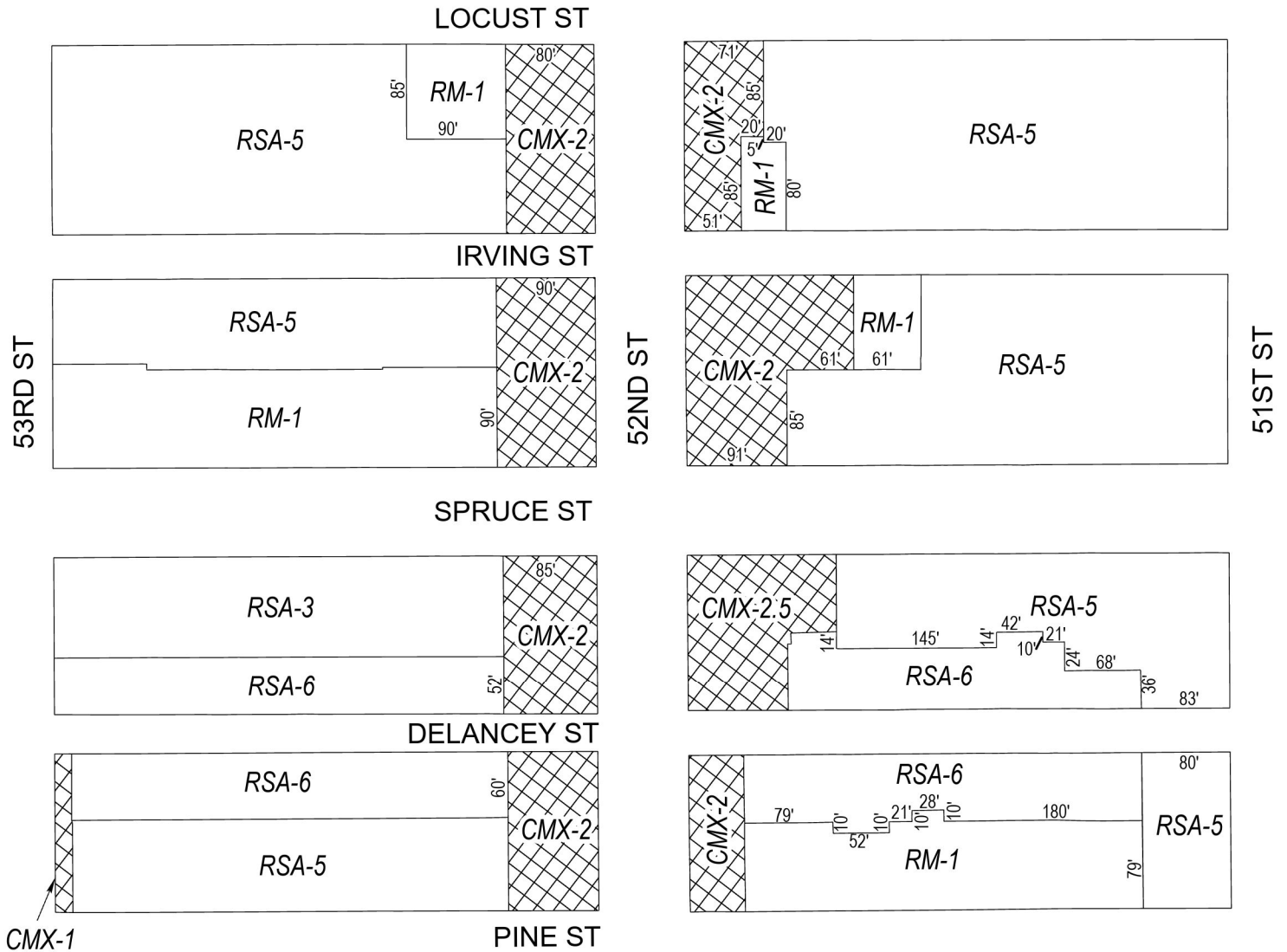
LOCUST ST

Zoning Districts



-  CMX-2/CMX-2.5, Commercial Mixed-Use
-  RM-1, Residential Multi-Family; RSA-5, Residential Single-Family Attached
-  SP-CIV, Civic, Educational, and Medical



Map B5 Proposed Zoning



Zoning Districts

-  CMX-1/CMX-2/CMX-2.5, Commercial Mixed-Use
-  RM-1, Residential Multi-Family; RSA-3/RSA-5/RSA-6, Residential Single-Family Attached

