

City of Philadelphia



(Bill No. 030068)

AN ORDINANCE

To amend the Philadelphia Zoning Maps by changing the zoning designations of certain areas of land located within an area bounded by Bridge street, Tacony street, a line 245 feet north of Sanger street, the Delaware River and the Frankford Creek.

THE COUNCIL OF THE CITY OF PHILADELPHIA HEREBY ORDAINS:

SECTION 1. Pursuant to Section 14-103 of The Philadelphia Code, the Philadelphia Zoning Maps are hereby amended by changing the zoning designations of certain areas of land within an area bounded by Bridge street, Tacony street, a line 245 feet north of Sanger street, the Delaware River and the Frankford Creek from the existing zoning designations indicated on Map "A" set forth below to the zoning designations indicated on Map "B" set forth below.

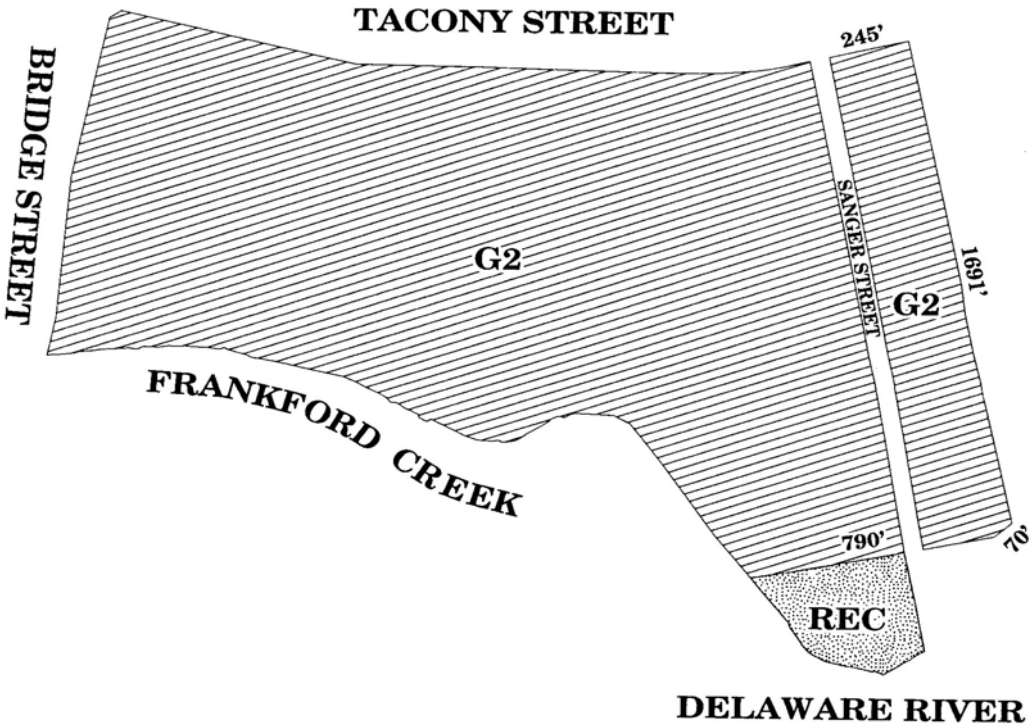
SECTION 2. This Ordinance shall not become effective unless the sum of two hundred dollars (\$200) towards costs thereof, is paid into the City Treasury within sixty (60) days after the approval of this Ordinance.

City of Philadelphia



BILL NO. 030068 continued

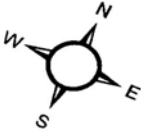
Certified Copy

MAP A EXISTING ZONING



Legend

-  G2
-  REC

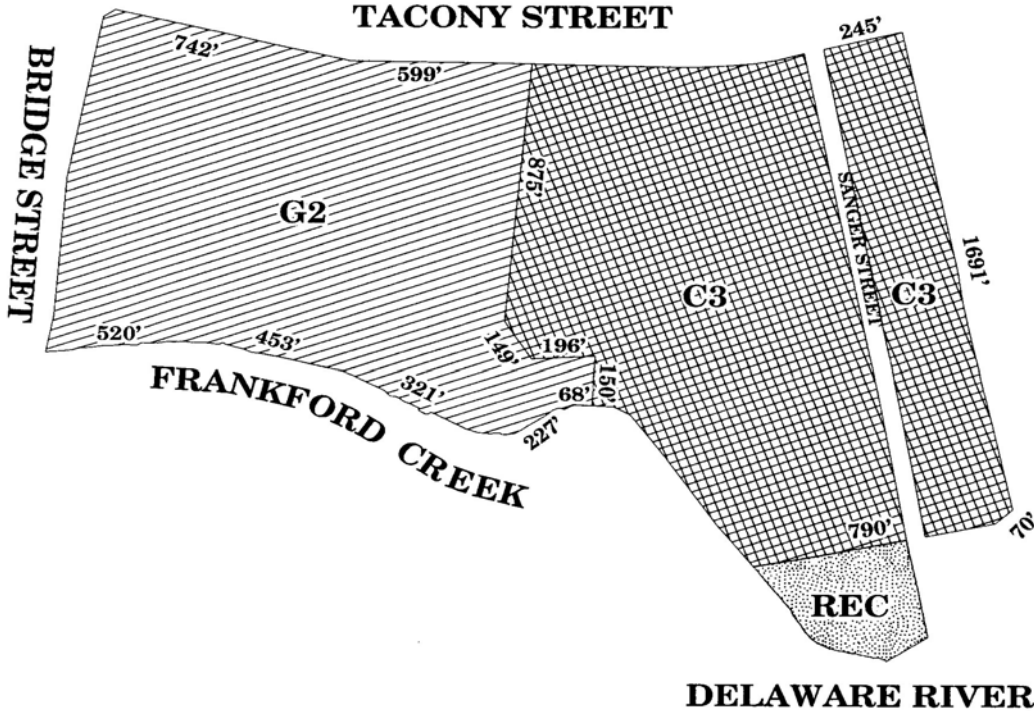


City of Philadelphia




BILL NO. 030068 continued

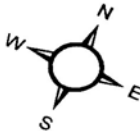
Certified Copy

MAP B PROPOSED ZONING



Legend

-  C3
-  G2
-  REC



City of Philadelphia

BILL NO. 030068 continued

Certified Copy

CERTIFICATION: This is a true and correct copy of the original Bill, Passed by the City Council on May 1, 2003. The Bill was Signed by the Mayor on May 15, 2003.



Patricia Rafferty
Chief Clerk of the City Council