



City of Philadelphia

City Council
Chief Clerk's Office
402 City Hall
Philadelphia, PA 19107

BILL NO. 230547

Introduced June 22, 2023

**Councilmember Jones
for
Council President Clarke**

**Referred to the
Committee on Rules**

AN ORDINANCE

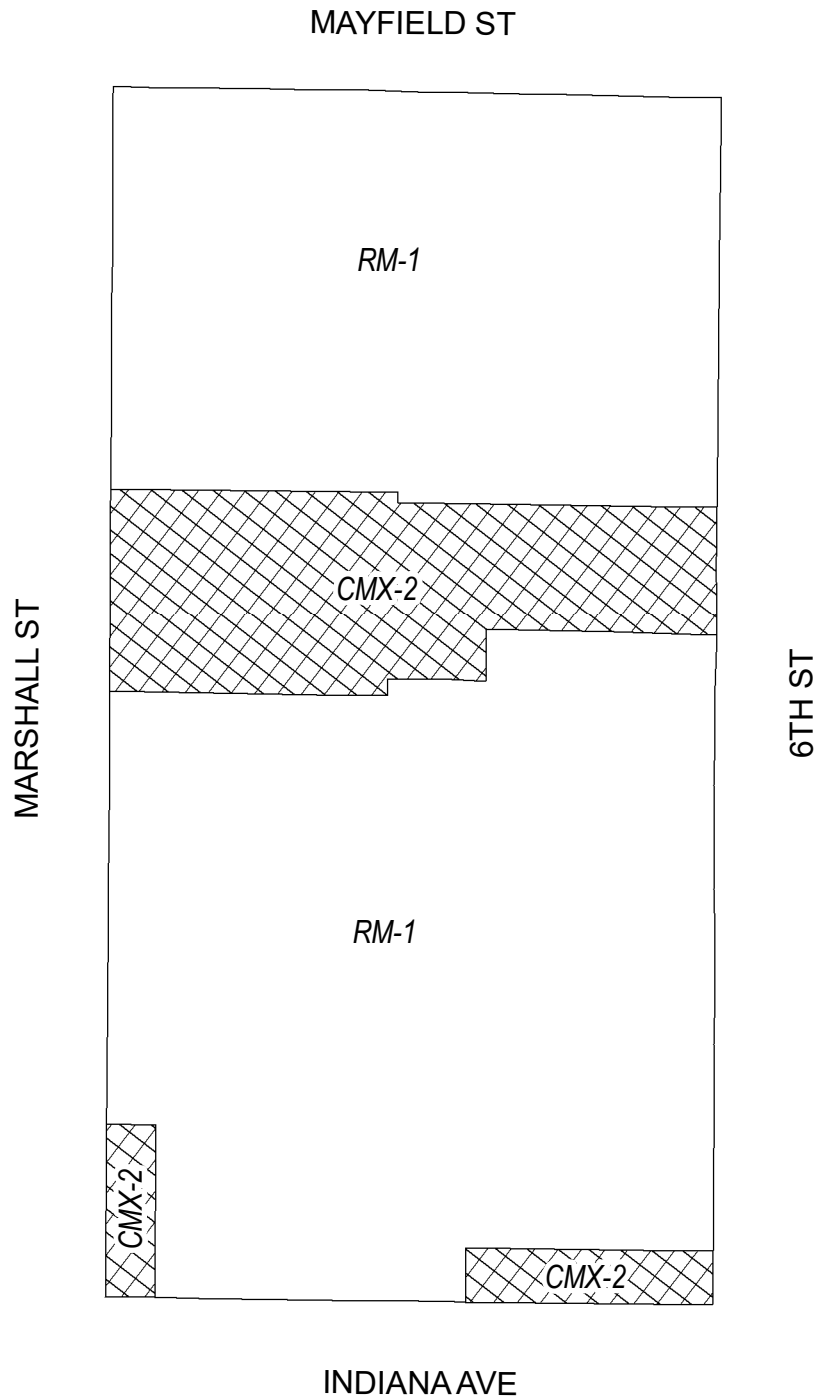
To amend the Philadelphia Zoning Maps by changing the zoning designations of certain areas of land located within an area bounded by Mayfield Street, 6th Street, Indiana Avenue, and Marshall Street.

THE COUNCIL OF THE CITY OF PHILADELPHIA HEREBY ORDAINS:



SECTION 1. Pursuant to Section 14-106 of The Philadelphia Code, the Philadelphia Zoning Maps are hereby amended by changing the zoning designations of certain areas of land within an area bounded by Mayfield Street, 6th Street, Indiana Avenue, and Marshall Street. from the existing zoning designations indicated on Map "A," set forth below, to the zoning designations indicated on Map "B," set forth below.

SECTION 2. This Ordinance shall become effective immediately.

Map A Existing Zoning

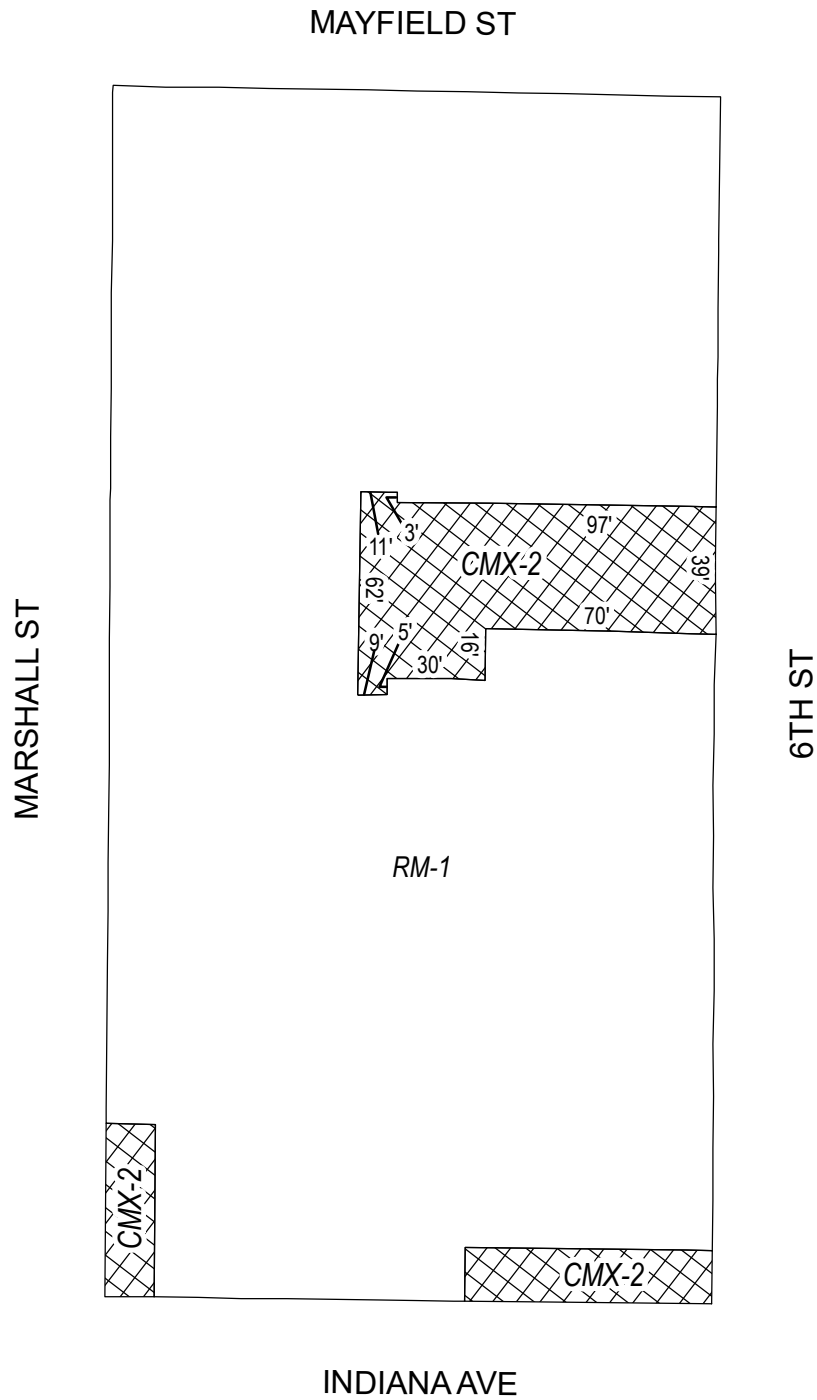


Zoning Districts

-  CMX-2, Commercial Mixed-Use
-  RM-1, Residential Single-Family



Map B Proposed Zoning



Zoning Districts

 CMX-2, Commercial Mixed-Use

 RM-1, Residential Multi-Family



City of Philadelphia

BILL NO. 230547 continued