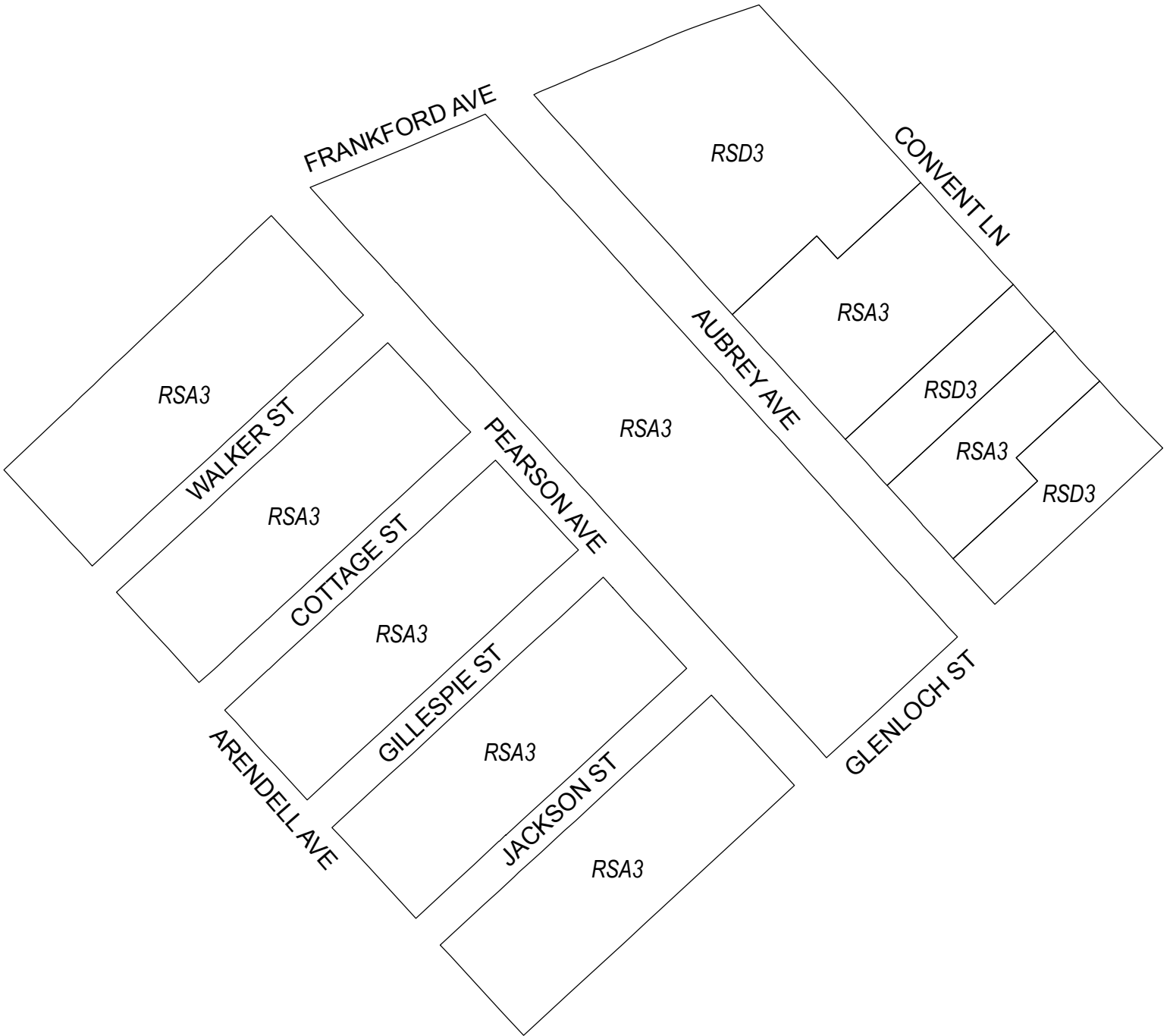


# Map A1 Existing Zoning

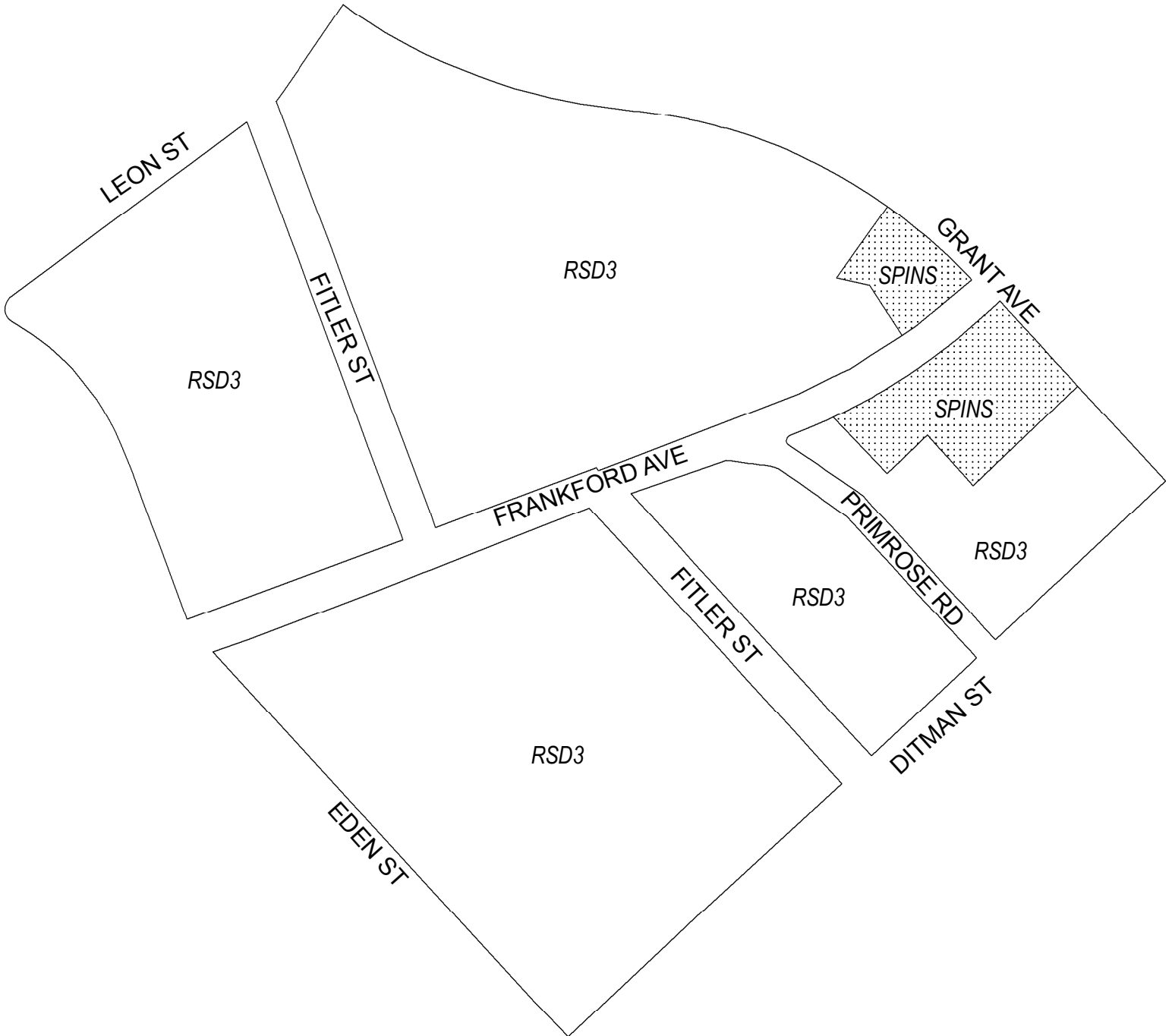


## Zoning Districts

 RSA-3 Residential Single-Family Attached,  RSD-3 Residential Single-Family Detached



# Map A2 Existing Zoning



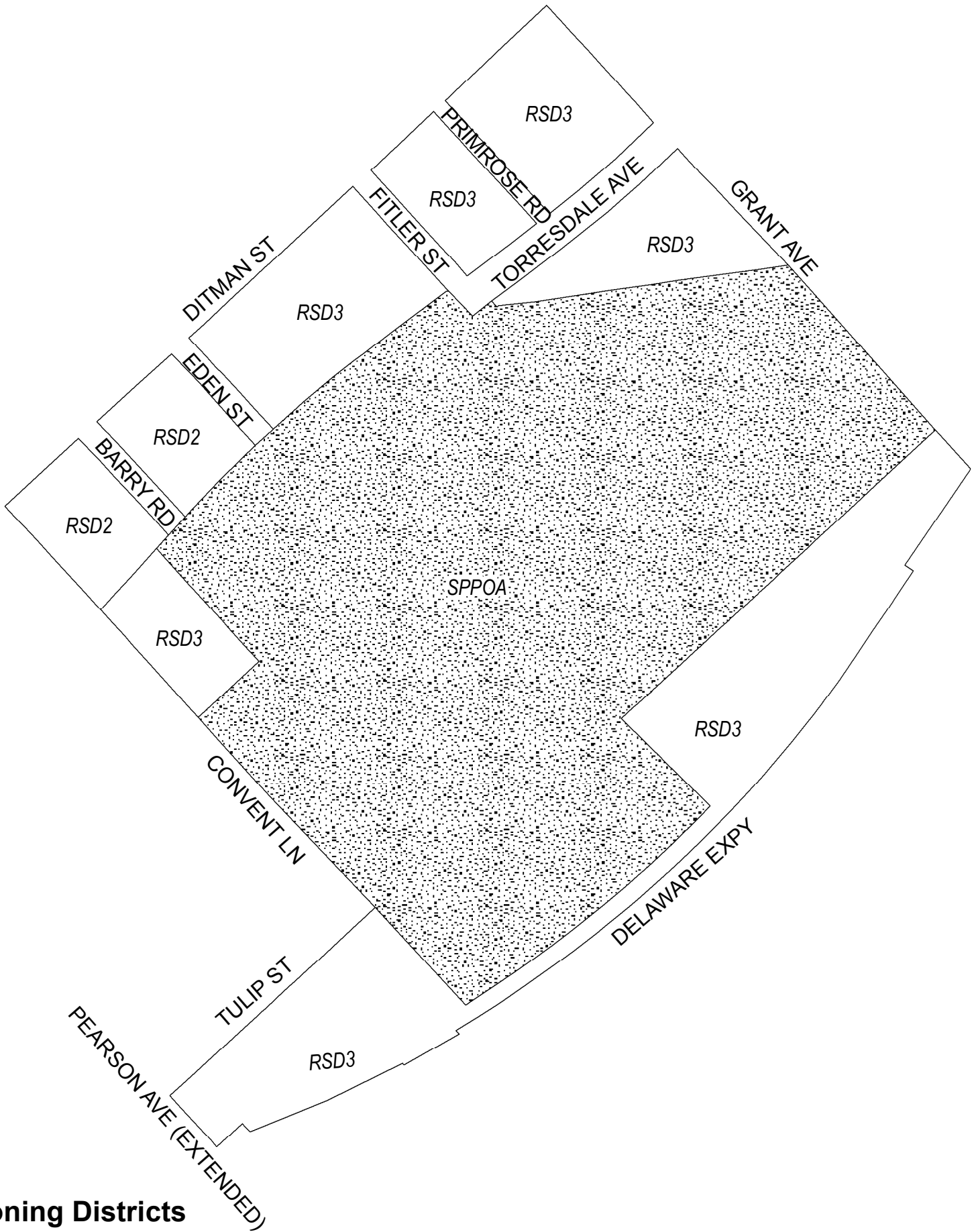
## Zoning Districts

 RSD-3 Residential Single-Family Detached



 SP-INS Institutional



# Map A3 Existing Zoning

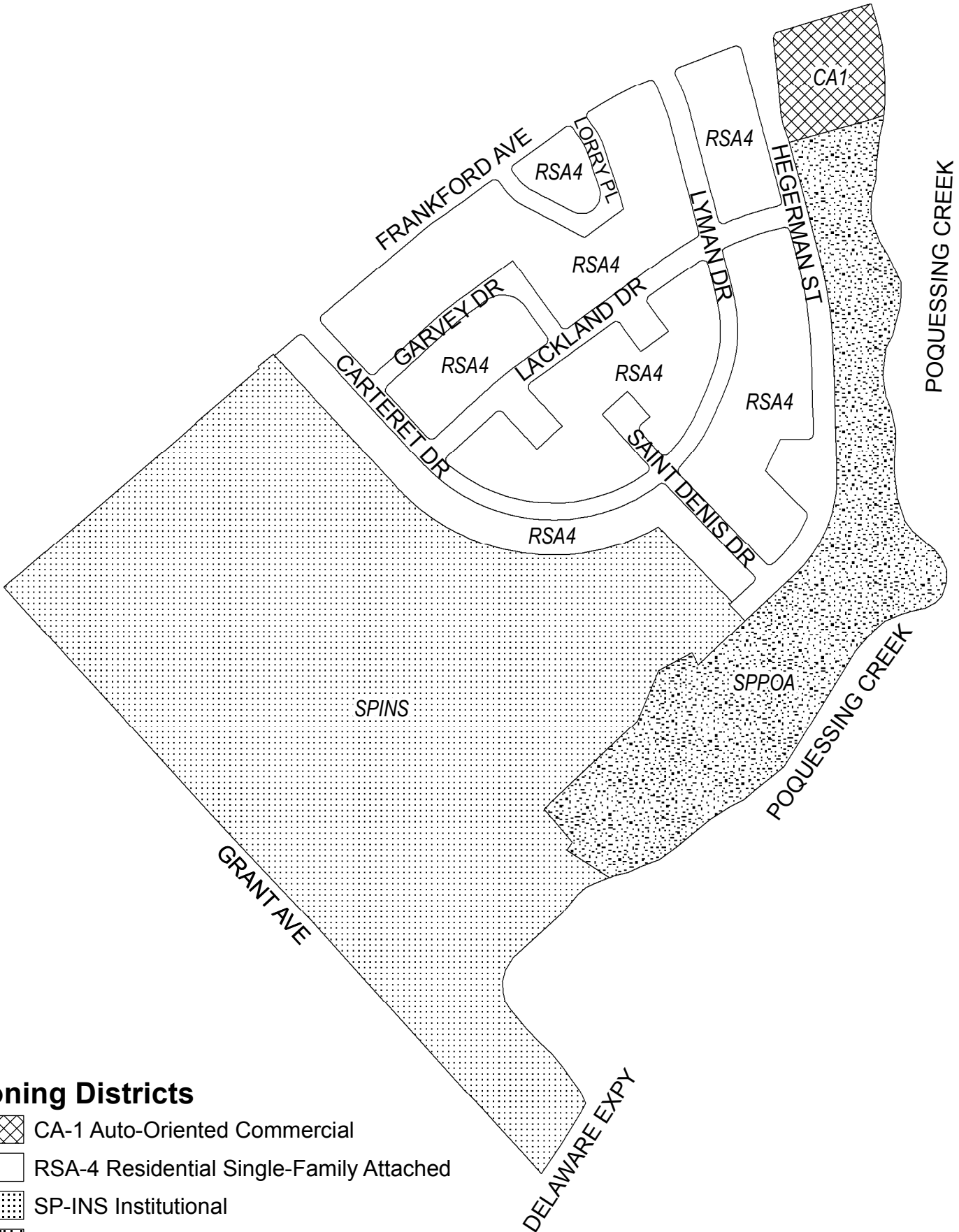


## Zoning Districts





-  RSD-2/RSD-3 Residential Single-Family Detached
-  SP-PO-A Parks and Open Space



# Map A4 Existing Zoning

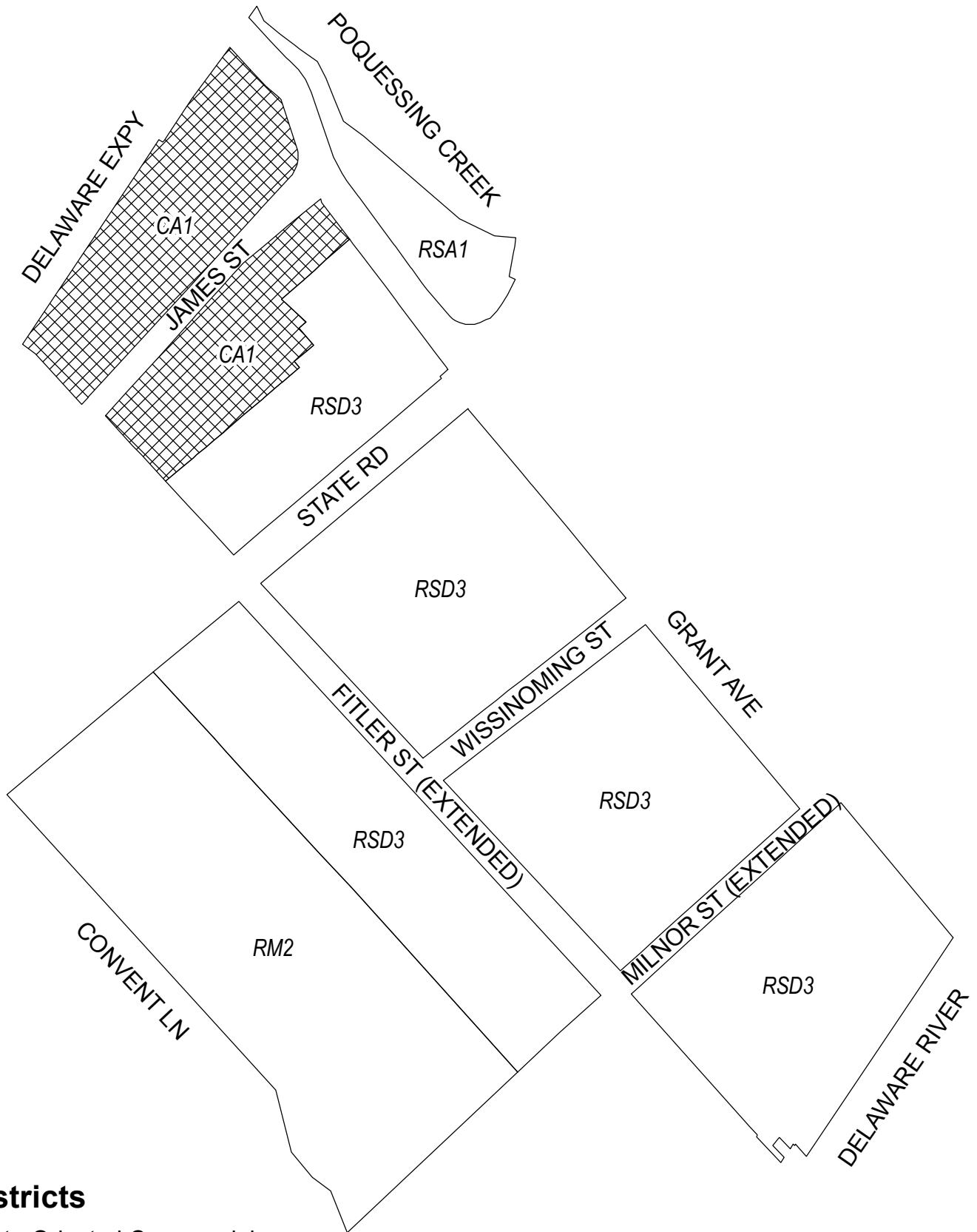


## Zoning Districts



-  CA-1 Auto-Oriented Commercial
-  RSA-4 Residential Single-Family Attached
-  SP-INS Institutional
-  SP-PO-A Parks and Open Space



# Map A5 Existing Zoning

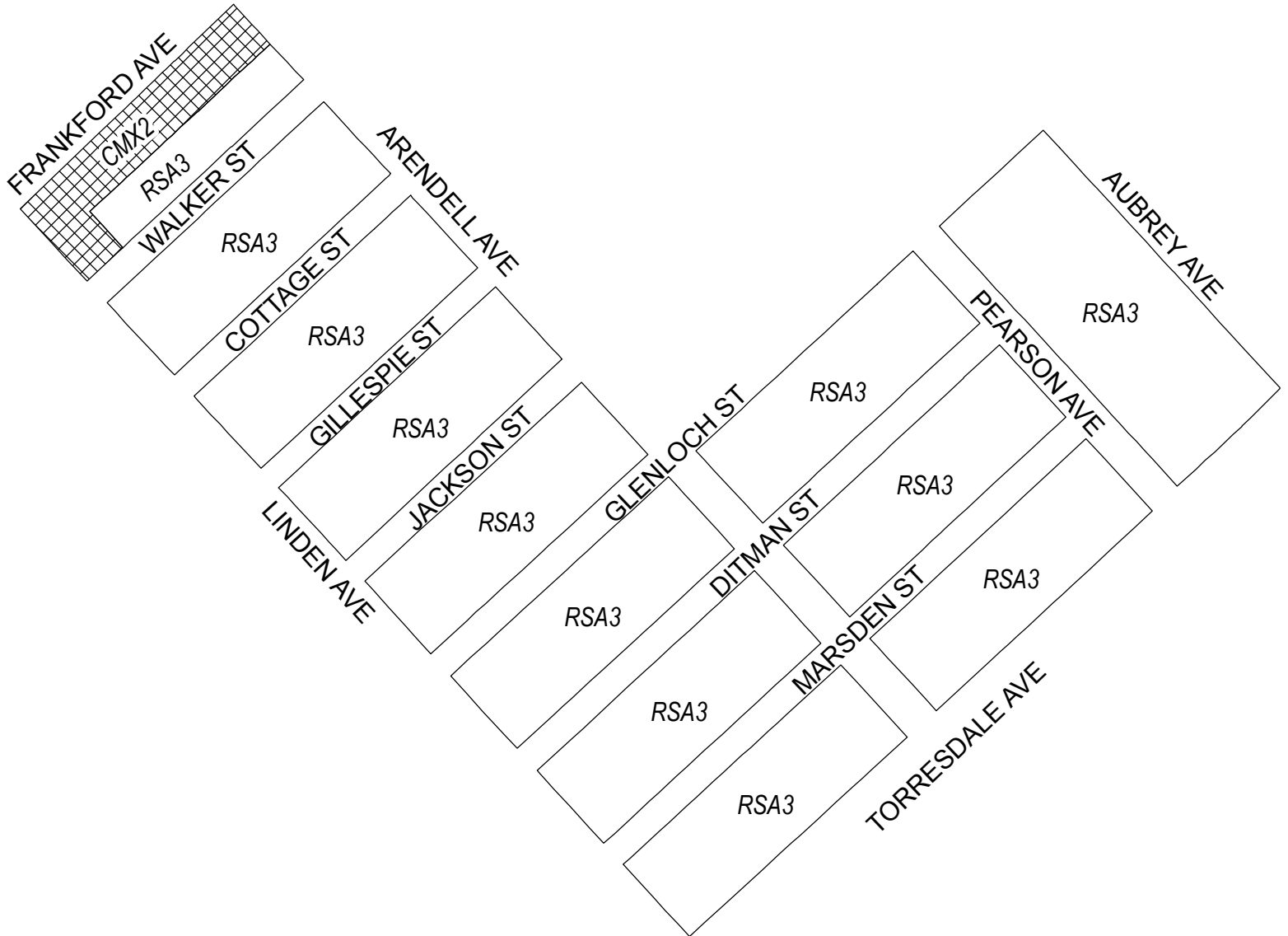


## Zoning Districts



-  CA-1 Auto-Oriented Commercial
-  RSA-1 Residential Single-Family Attached, RSD-3 Residential Single-Family Detached, RM-2 Residential Multi-Family



# Map A6 Existing Zoning

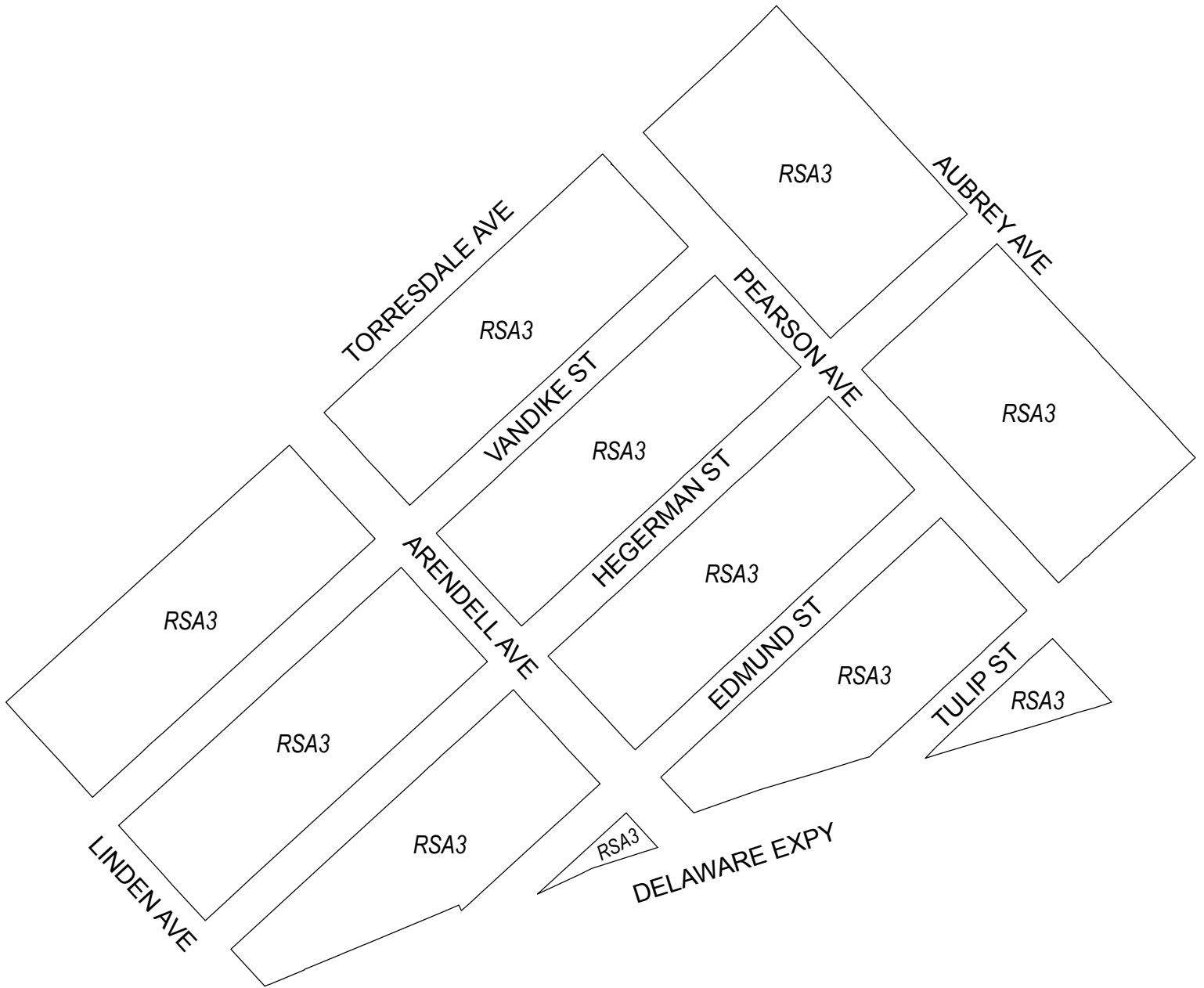


## Zoning Districts


-  CMX-2 Commercial Mixed-Use
-  RSA-3 Residential Single-Family Attached



# Map A7 Existing Zoning

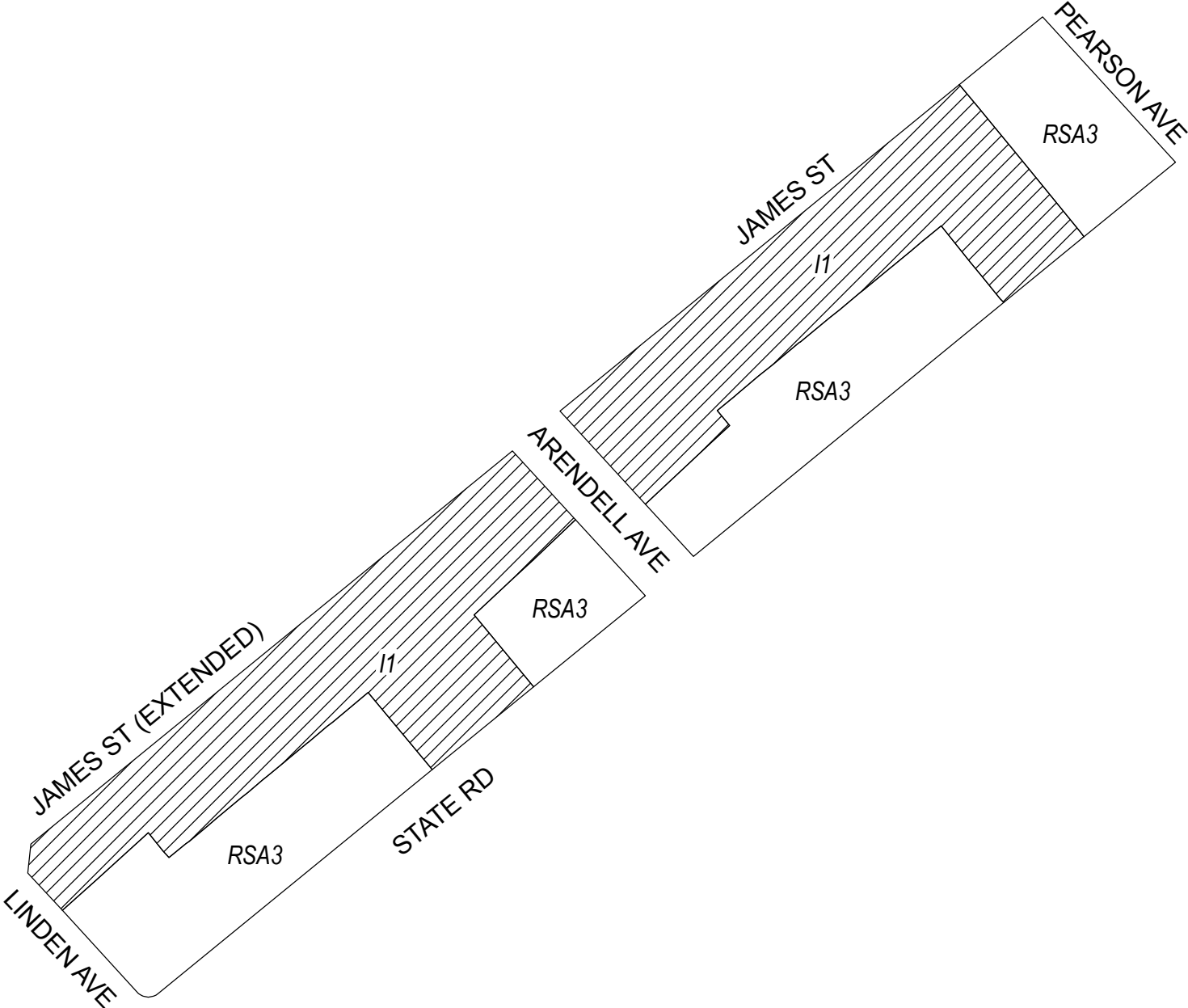


## Zoning Districts



 RSA-3 Residential Single-Family Attached



# Map A8 Existing Zoning



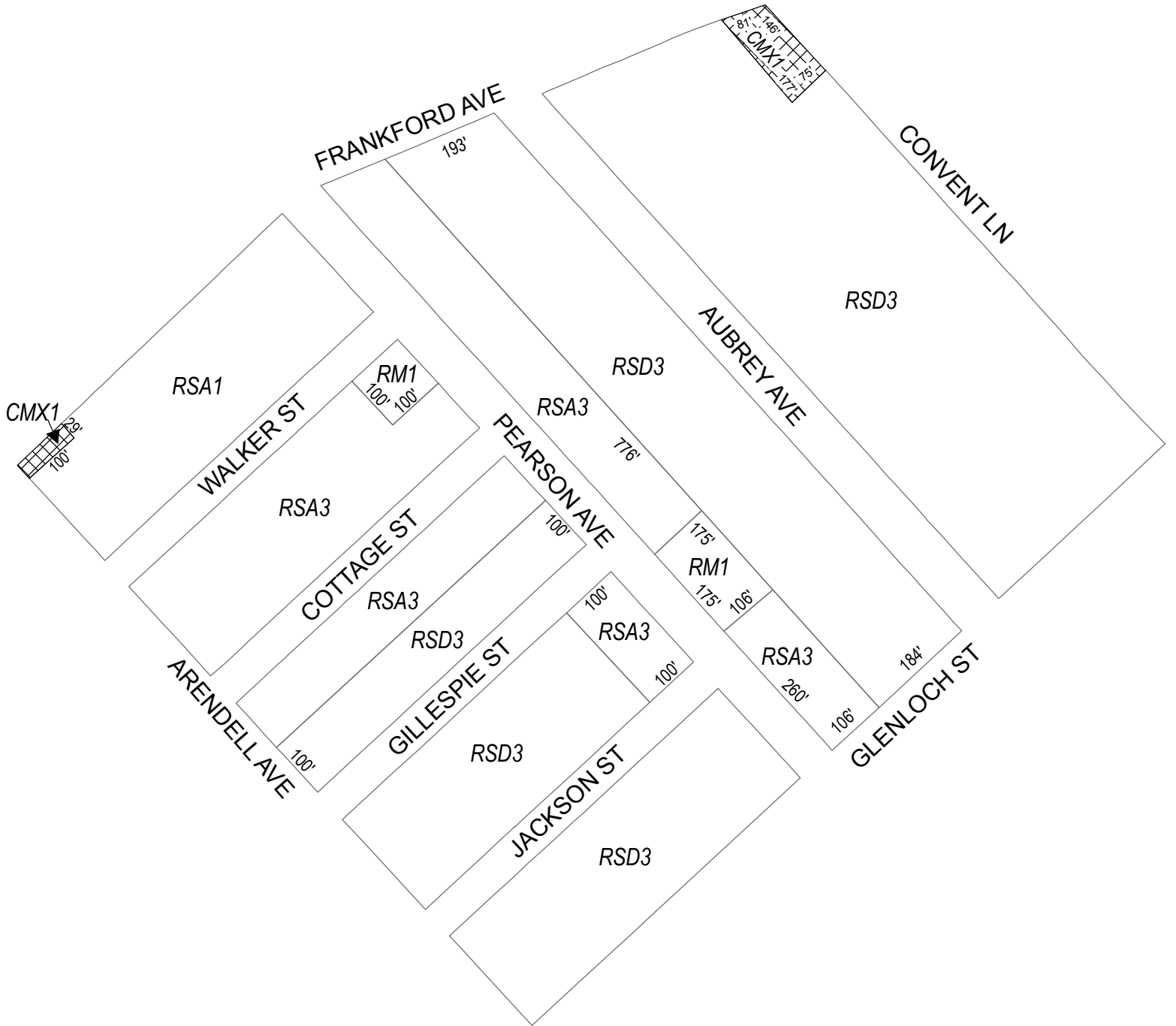
### Zoning Districts

-  I-1 Light Industrial
-  RSA-3 Residential Single-Family Attached







# Map B1 Proposed Zoning

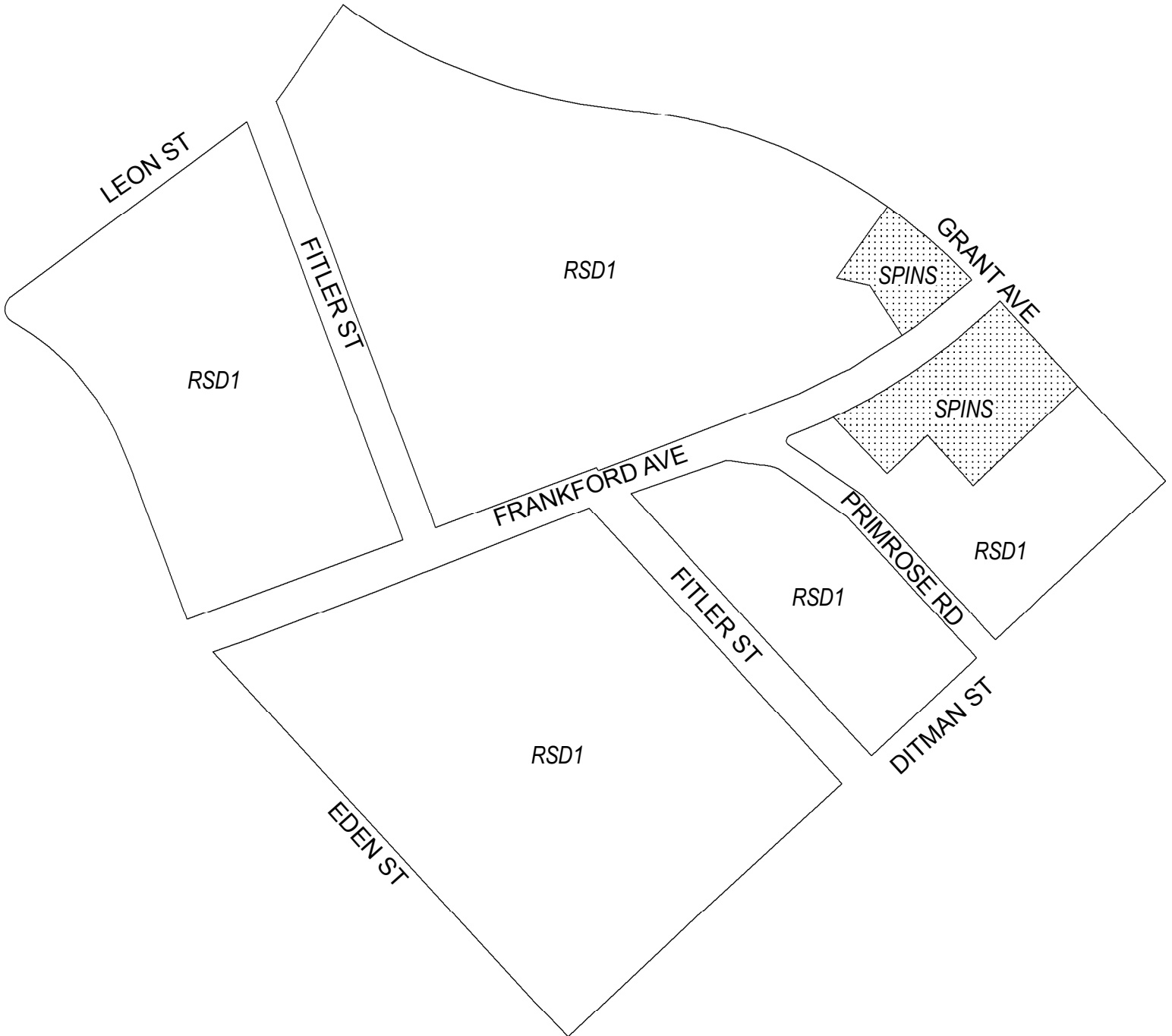


## Zoning Districts



-  CMX-1 Commercial Mixed-Use
-  RSA-3 Residential Single-Family Attached, RSD-3 Residential Single-Family Detached, RM-1 Residential Multi-Family



# Map B2 Proposed Zoning

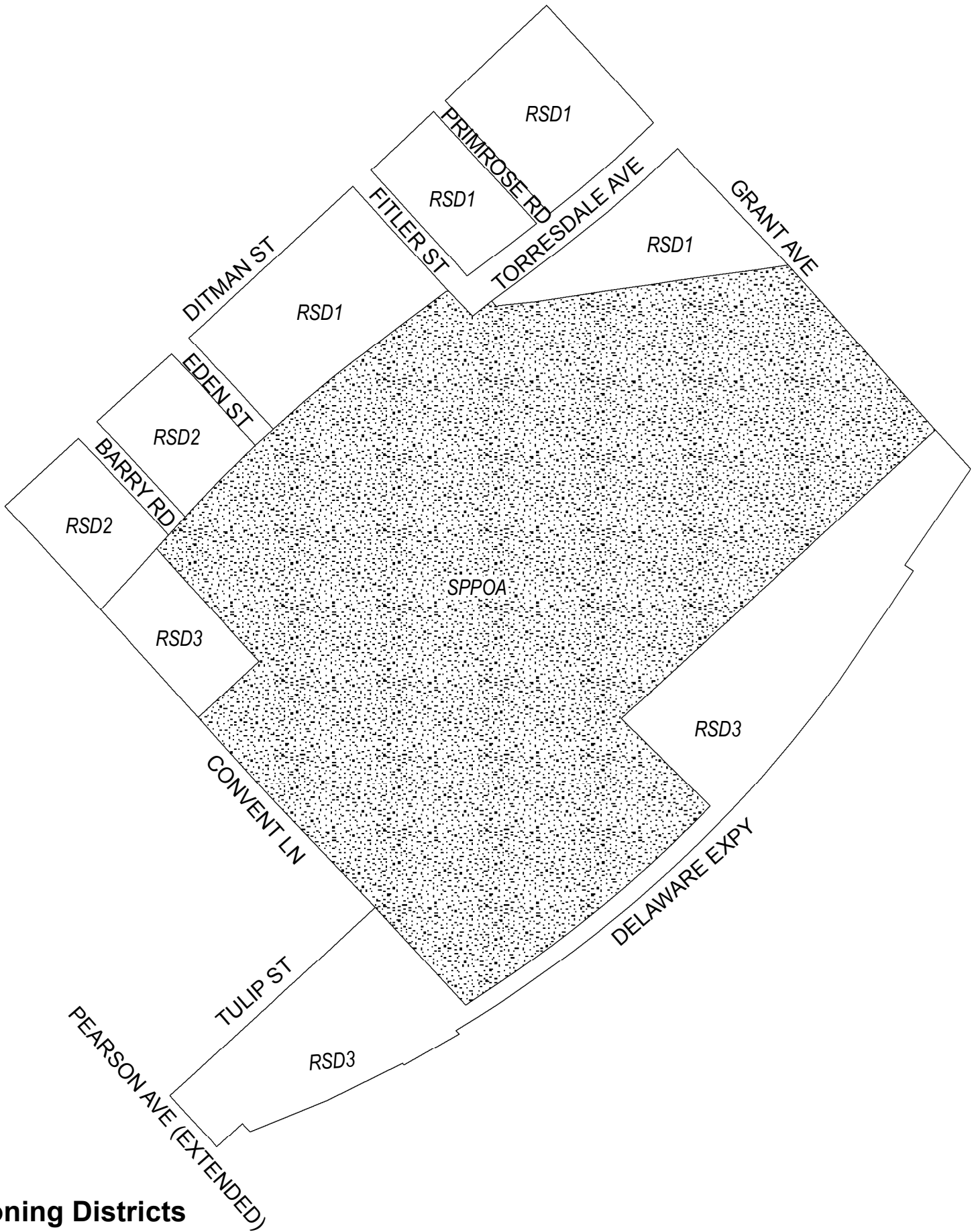


## Zoning Districts



-  RSD-1 Residential Single-Family Detached
-  SP-INS Institutional



# Map B3 Proposed Zoning

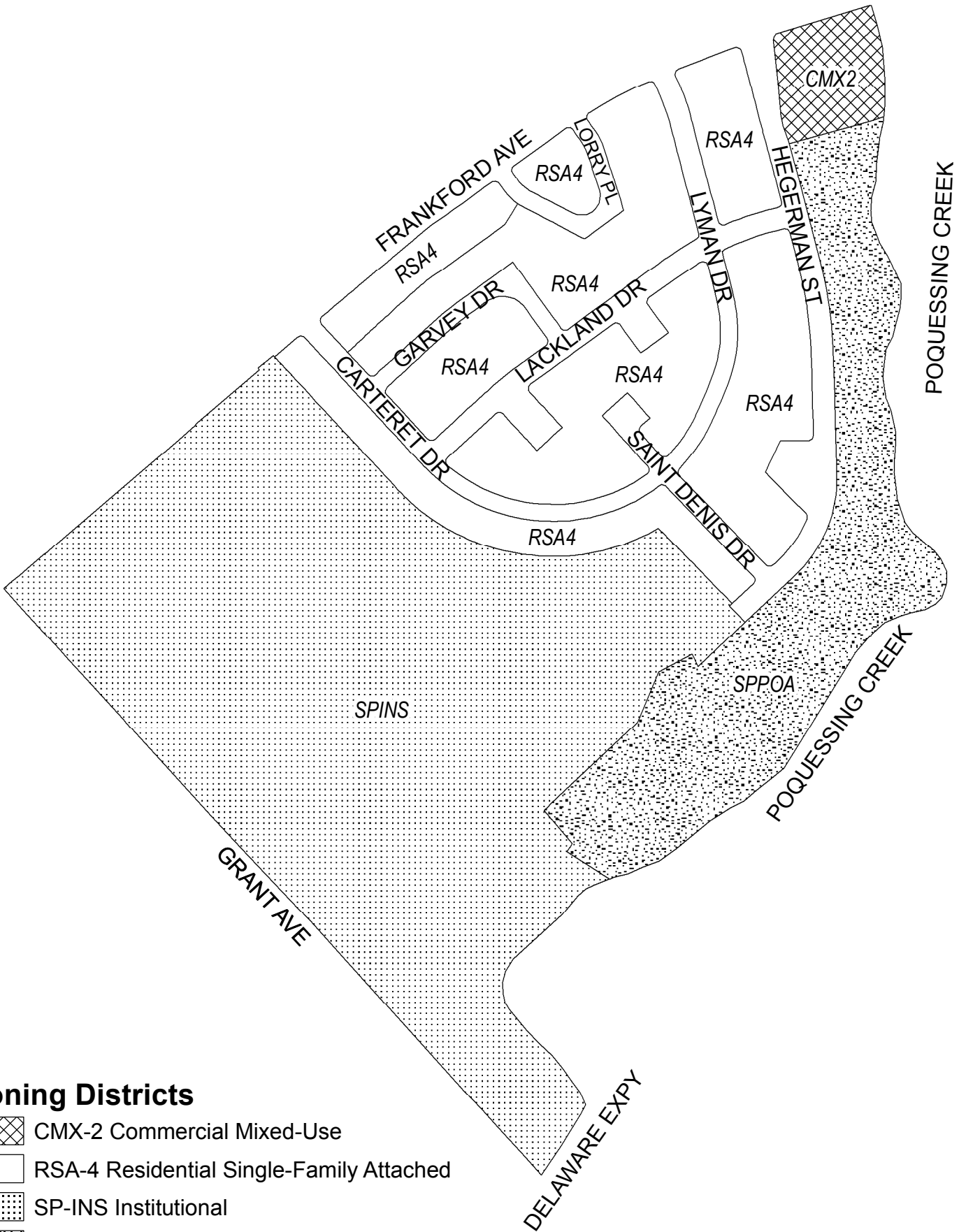


## Zoning Districts





-  RSD-1/RSD-2/RSD-3 Residential Single-Family Detached
-  SP-PO-A Parks and Open Space



# Map B4 Proposed Zoning

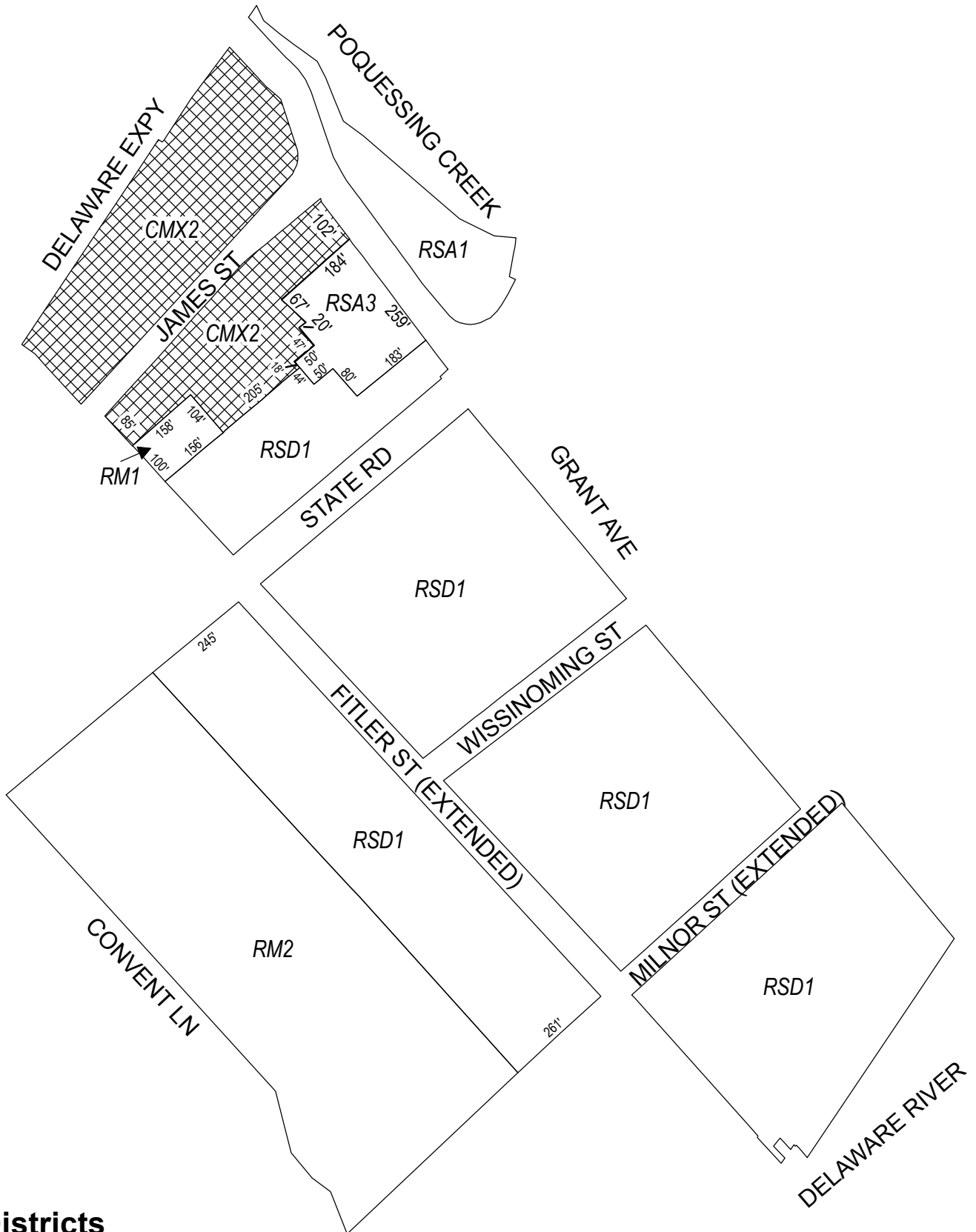


## Zoning Districts



-  CMX-2 Commercial Mixed-Use
-  RSA-4 Residential Single-Family Attached
-  SP-INS Institutional
-  SP-PO-A Parks and Open Space



# Map B5 Proposed Zoning

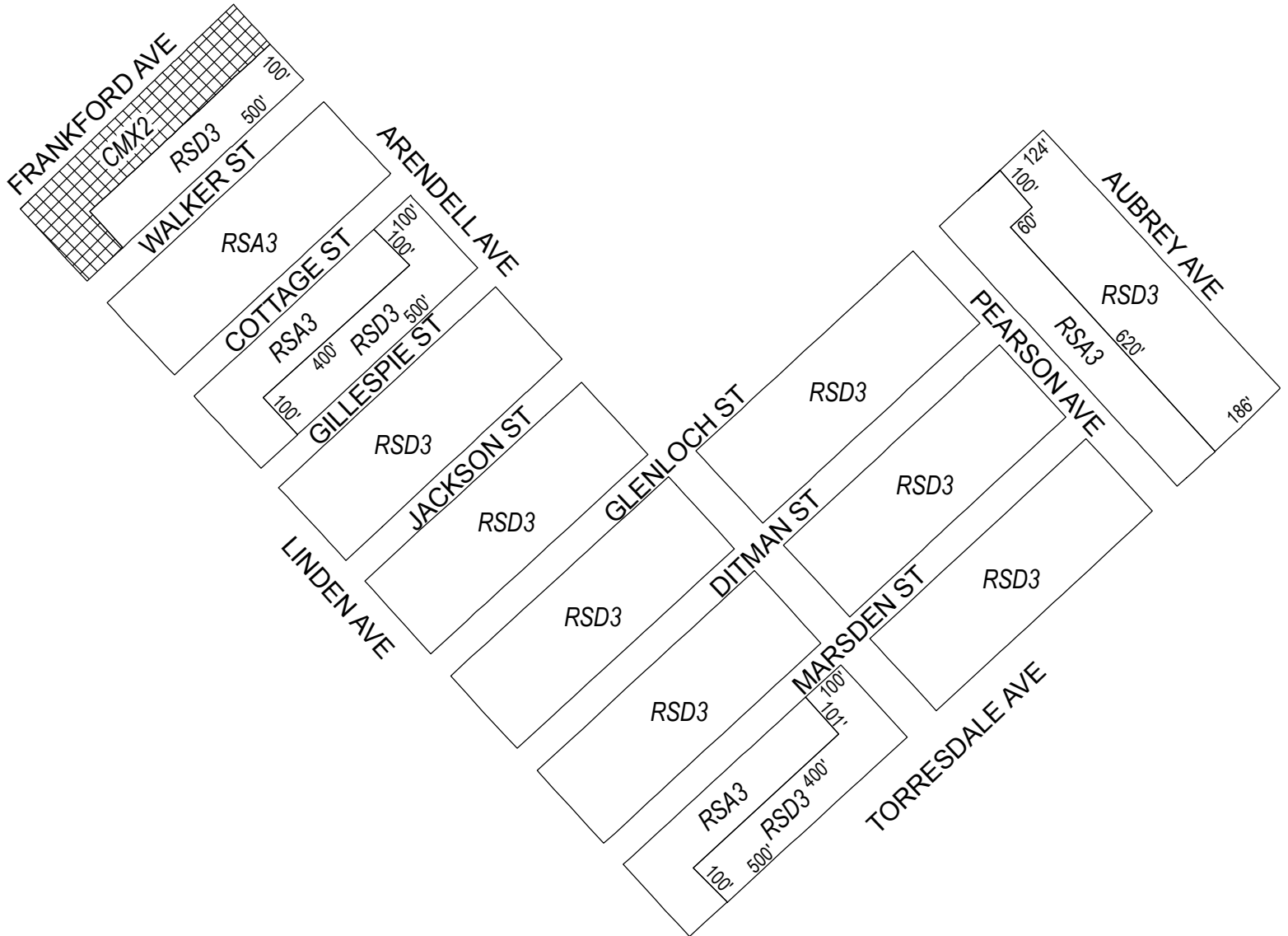


## Zoning Districts



-  CMX-2 Commercial Mixed-Use
-  RM-1/RM-2 Residential Multi-Family, RSA-1/RSA-3 Residential Single-Family Attached, RSD-1 Residential Single-Family Detached



# Map B6 Proposed Zoning

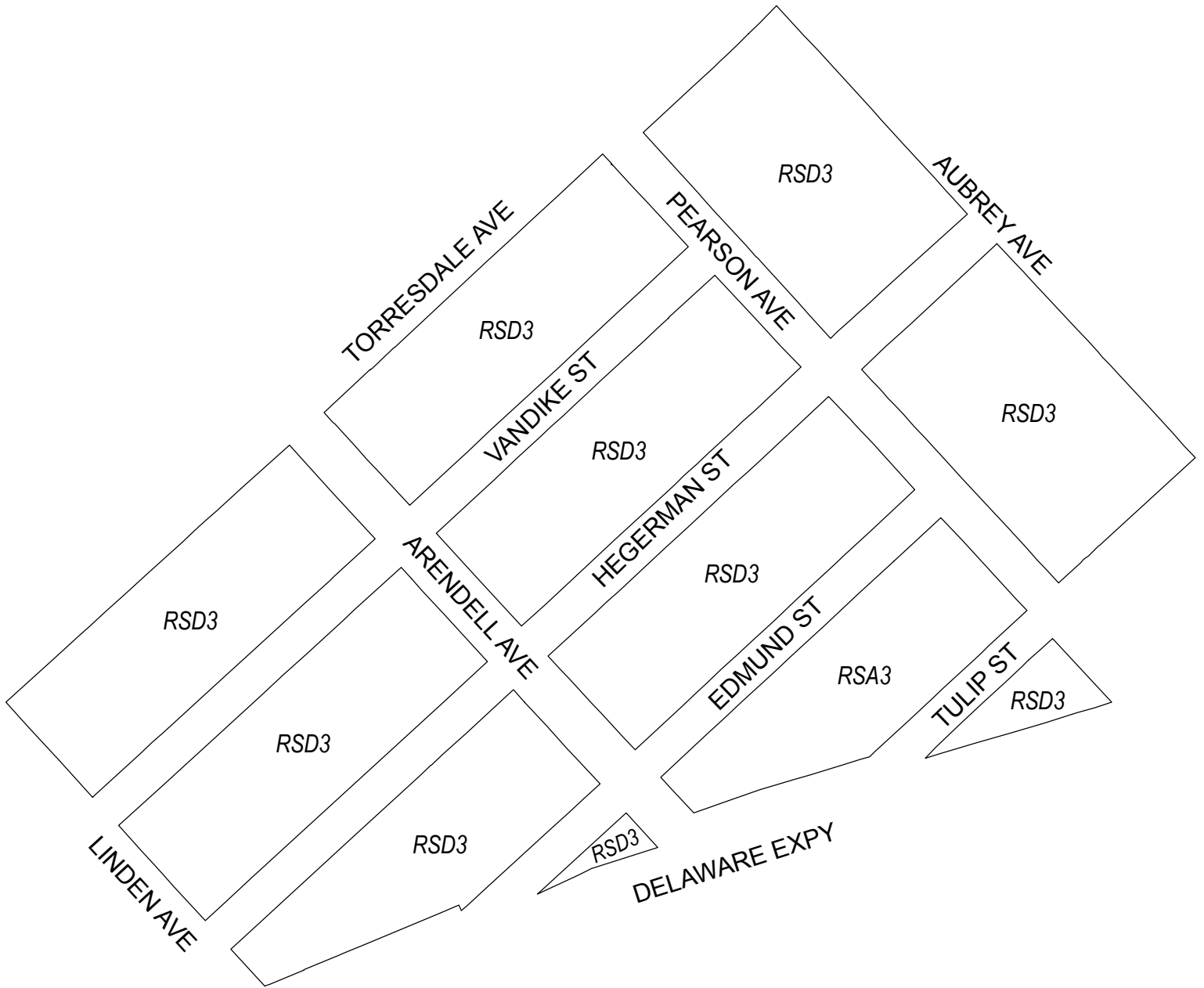


## Zoning Districts

-  CMX-2 Commercial Mixed-Use
-  RSA-3 Residential Single-Family Attached, RSD-3 Residential Single-Family Detached



# Map B7 Proposed Zoning

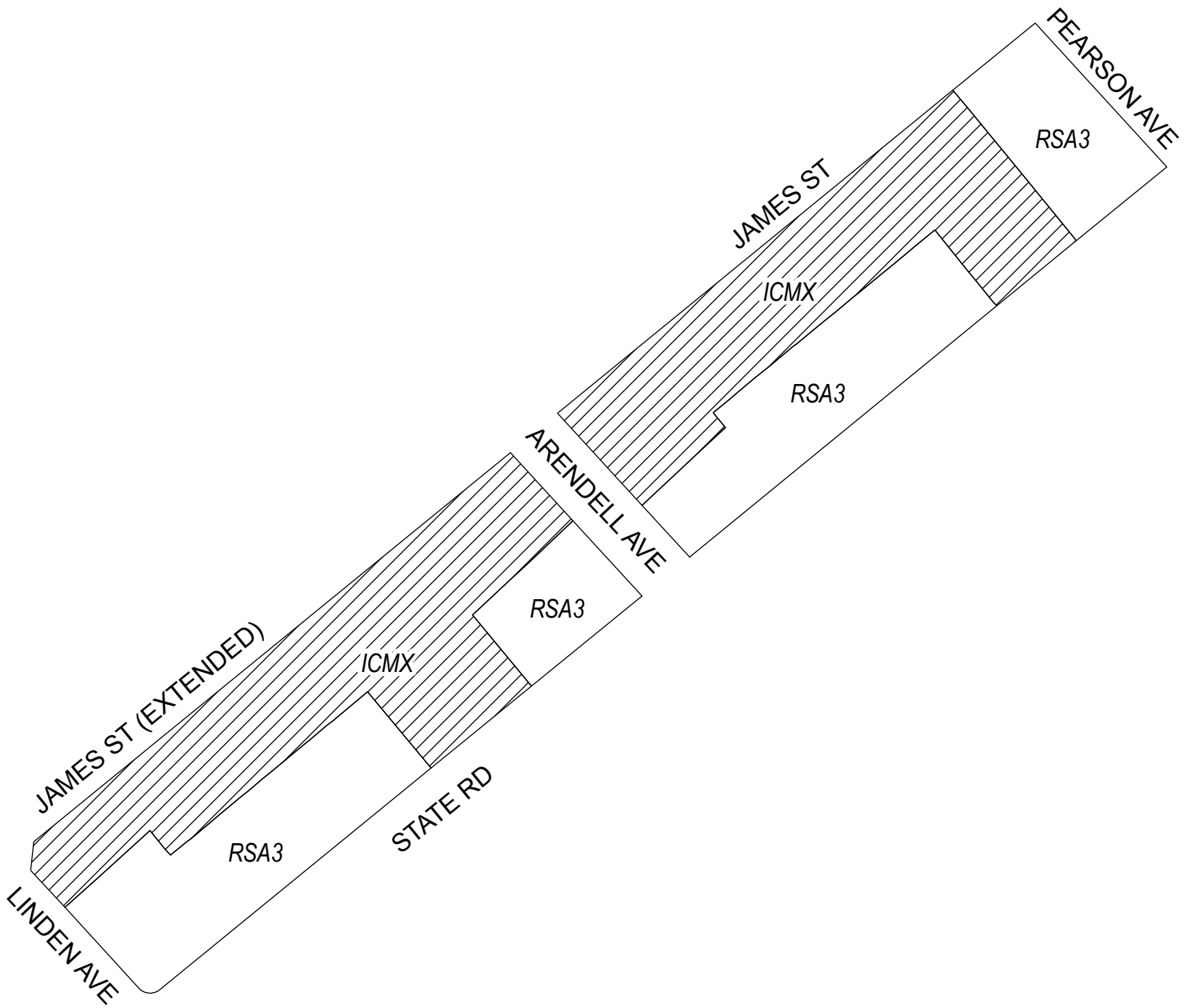


## Zoning Districts



□ RSA-3 Residential Single-Family Attached, RSD-3 Residential Single-Family Detached



# Map B8 Proposed Zoning



## Zoning Districts

-  ICMX Industrial Commercial Mixed-Use
-  RSA-3 Residential Single-Family Attached

