

# City of Philadelphia



(Bill No. 040780)

## AN ORDINANCE

To amend the Philadelphia Zoning Maps by changing the zoning designations of certain areas of land located within an area bounded by the Frankford Creek, Aramingo Avenue, Wheatsheaf Lane, Sepviva Street, Butler Street, Frankford Avenue, Valetta Street, Coral Street, Vici Street and Frankford Avenue.

### *THE COUNCIL OF THE CITY OF PHILADELPHIA HEREBY ORDAINS:*

SECTION 1. Pursuant to Section 14-103 of The Philadelphia Code, The Philadelphia Zoning Maps are hereby amended by changing the zoning designations of certain areas of land within an area bounded by the Frankford Creek, Aramingo Avenue, Wheatsheaf Lane, Sepviva Street, Butler Street, Frankford Avenue, Valetta Street, Coral Street and Vici Street from the existing zoning designations indicated on Map “A” set forth below to the zoning designations indicated on Map “B” set forth below.

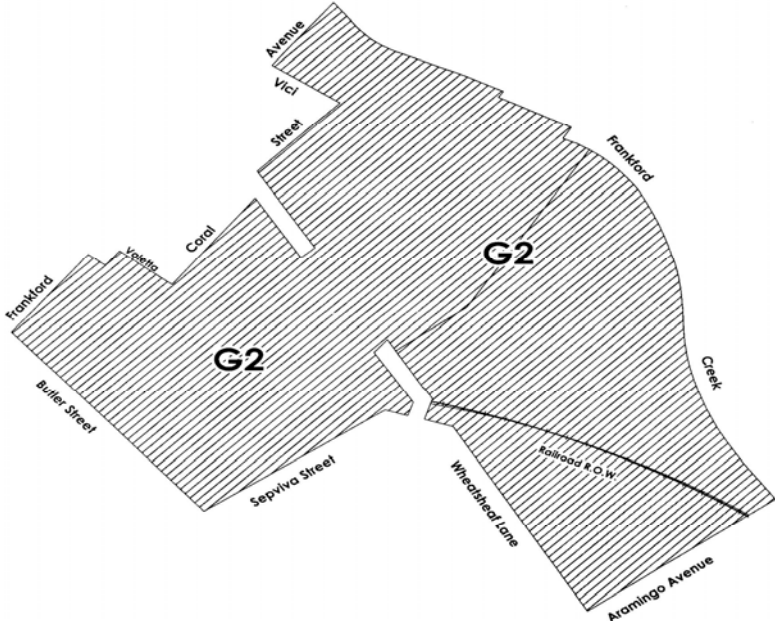
SECTION 2. This Ordinance shall not become effective unless the sum of Two Hundred Dollars (\$200) towards costs thereof, is paid into the City Treasury within sixty (60) days after the approval of this Ordinance.



# City of Philadelphia

BILL NO. 040780 continued

Certified Copy

## Map A - Existing Zoning Map



- Legend**
-  Commercial
  -  General Industrial

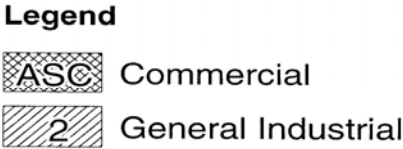
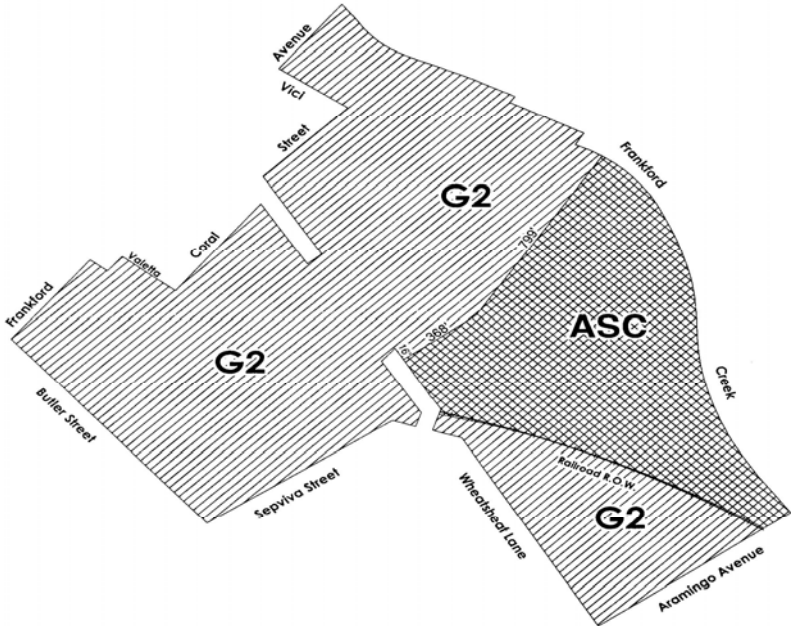


# City of Philadelphia

BILL NO. 040780 continued

Certified Copy

## Map B - Proposed Map



# City of Philadelphia

BILL NO. 040780 continued

Certified Copy

CERTIFICATION: This is a true and correct copy of the original Bill, Passed by the City Council on December 16, 2004. The Bill was Signed by the Mayor on January 25, 2005.



Patricia Rafferty  
Chief Clerk of the City Council