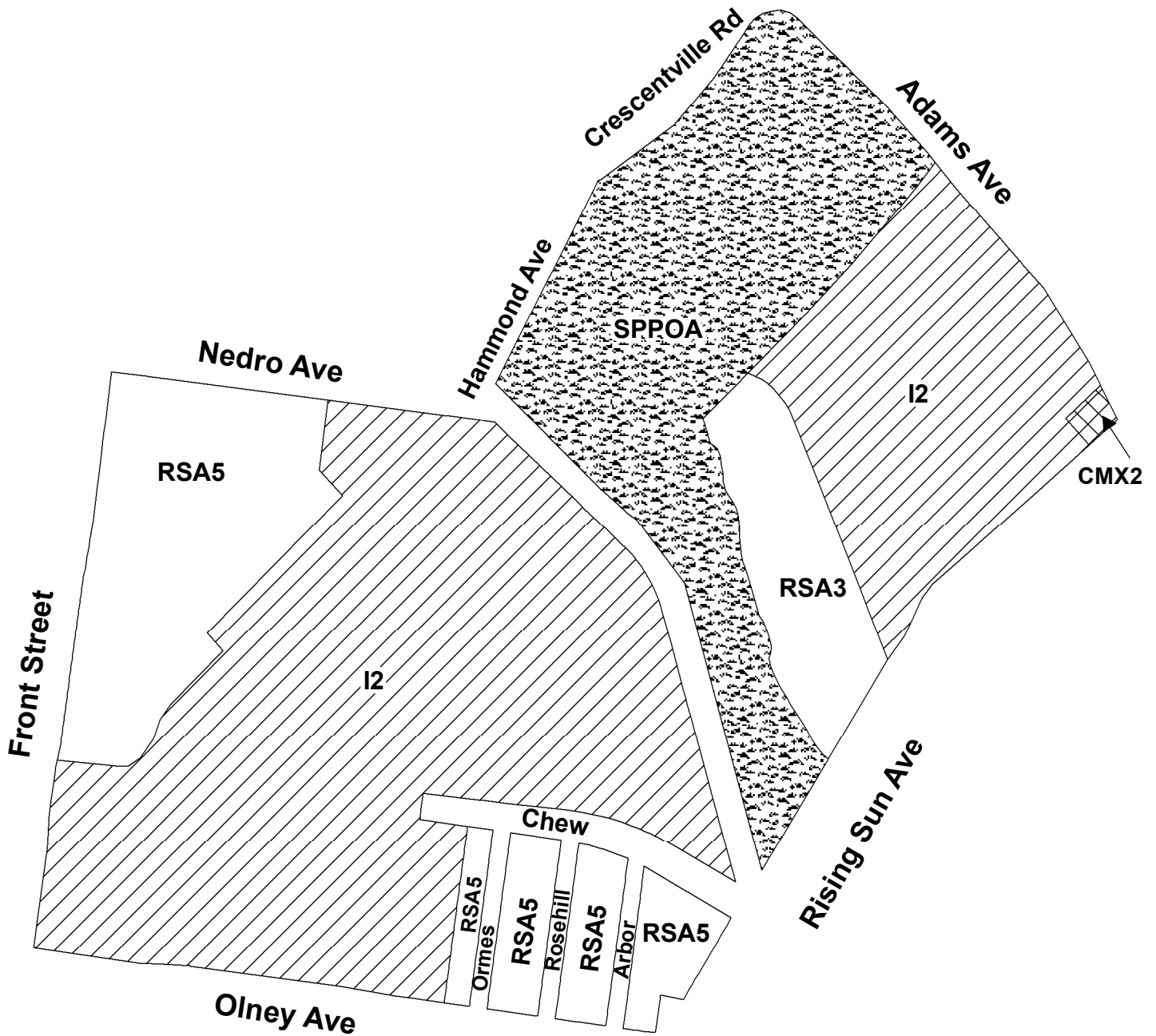







MAP A1 - EXISTING ZONING

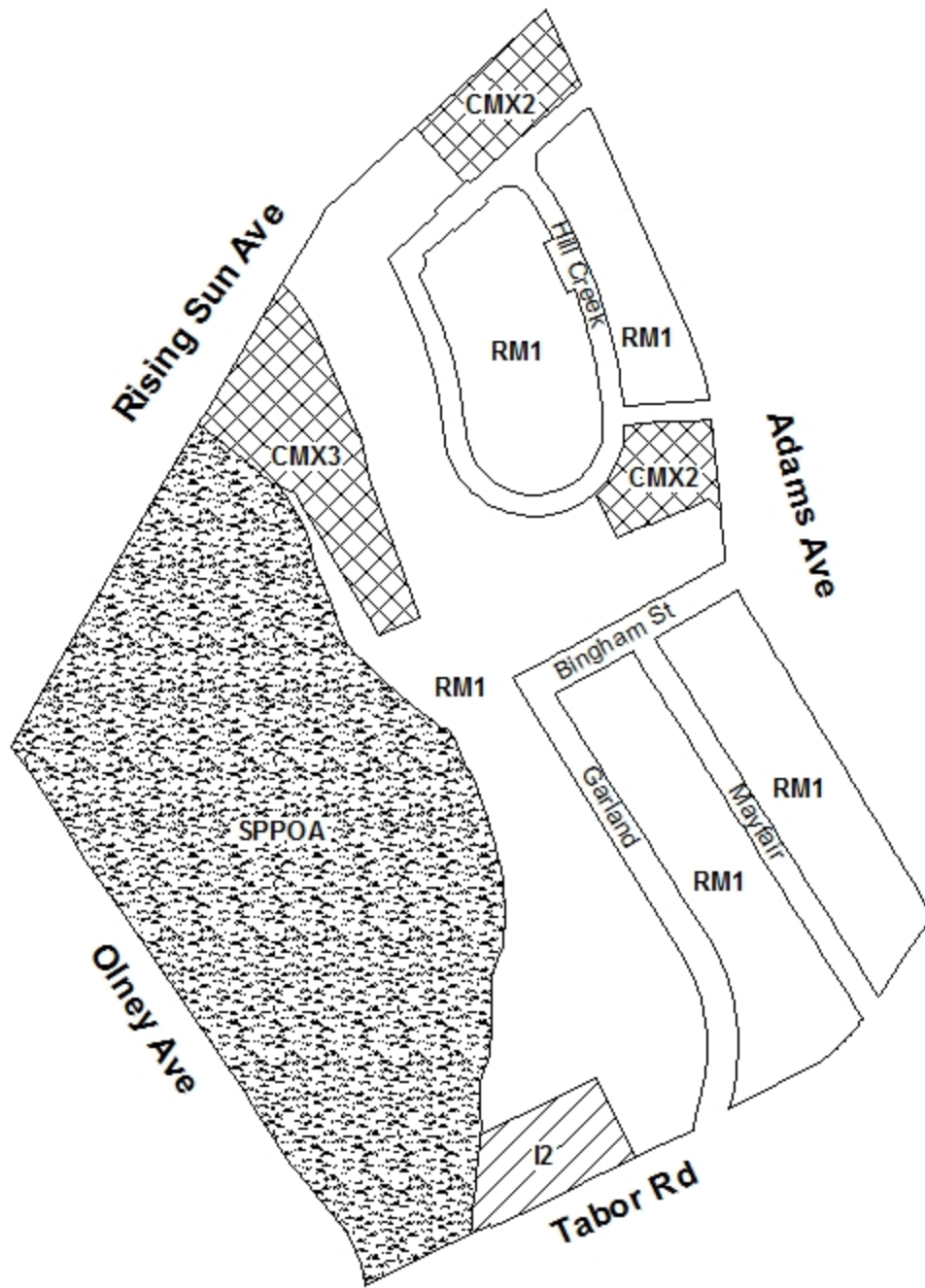


Legend

-  CMX2 Neighborhood Commercial Mixed-Use
-  I2 Medium Industrial
-  RSA3 Residential Single-Family Attached
-  RSA5 Residential Single-Family Attached
-  SPPOA Active Parks and Open Space



MAP A2 - EXISTING ZONING

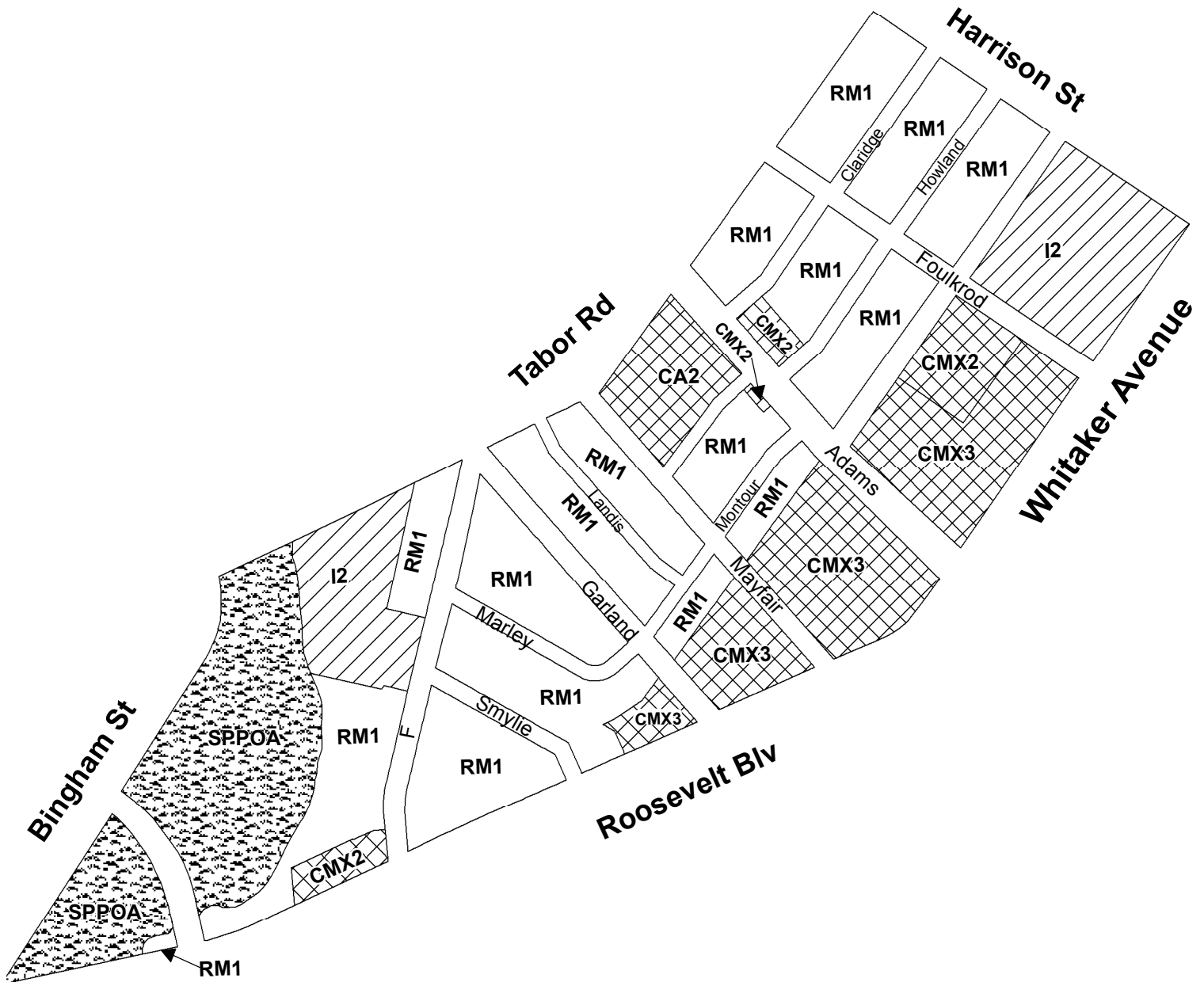


Legend

-  CMX2 Neighborhood Commercial Mixed-Use
-  CMX3 Community Commercial Mixed-Use
-  I2 Medium Industrial
-  RM1 Residential Multi-Family
-  SPPOA Active Parks and Open Space



MAP A3 - EXISTING ZONING

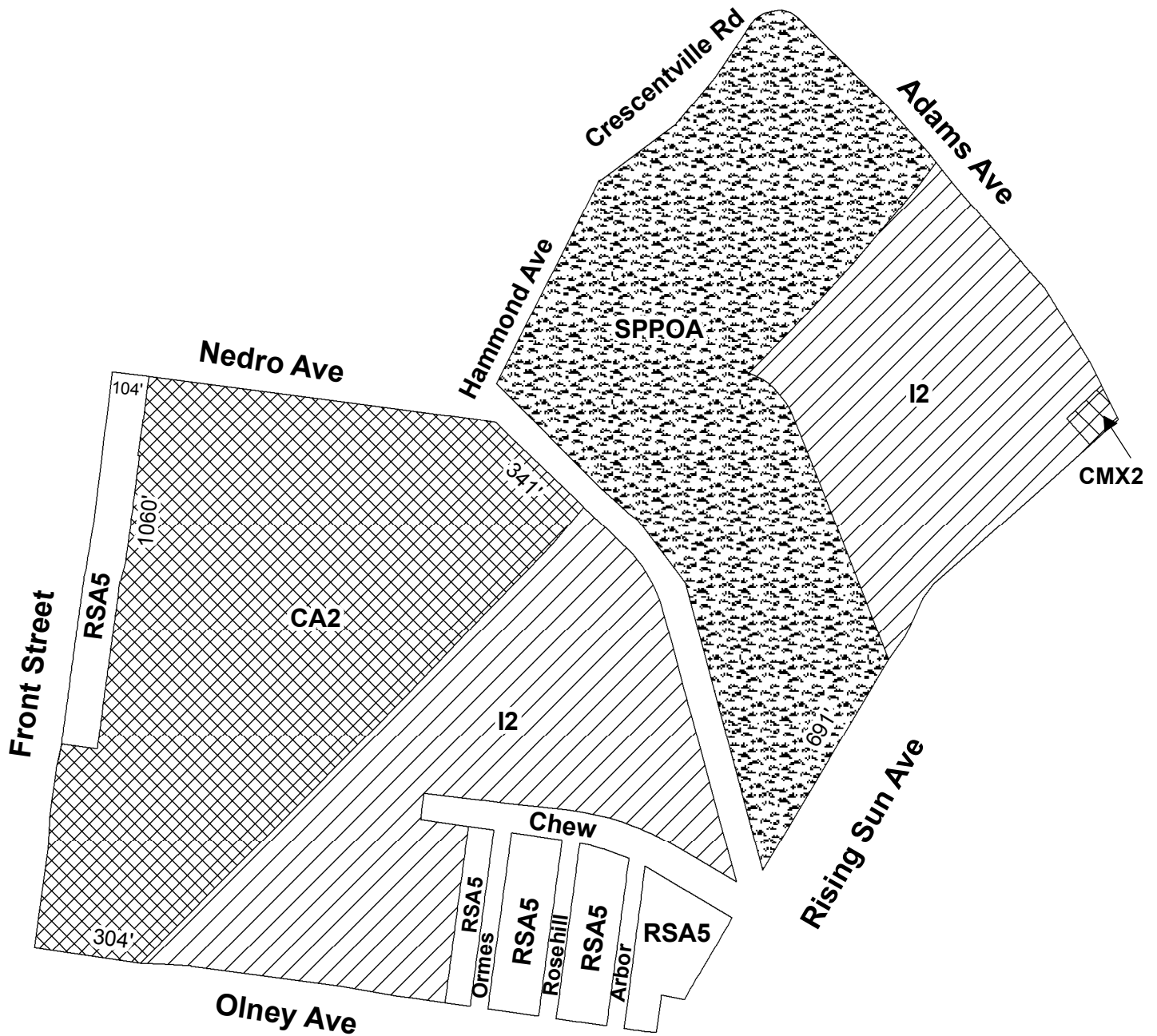


Legend






-  CA2 Auto Oriented Commercial
-  CMX2 Neighborhood Commercial Mixed-Use
-  CMX3 Community Commercial Mixed-Use
-  I2 Medium Industrial
-  RM1 Residential Multi-Family
-  SPPOA Active Parks and Open Space



MAP B1 - PROPOSED ZONING

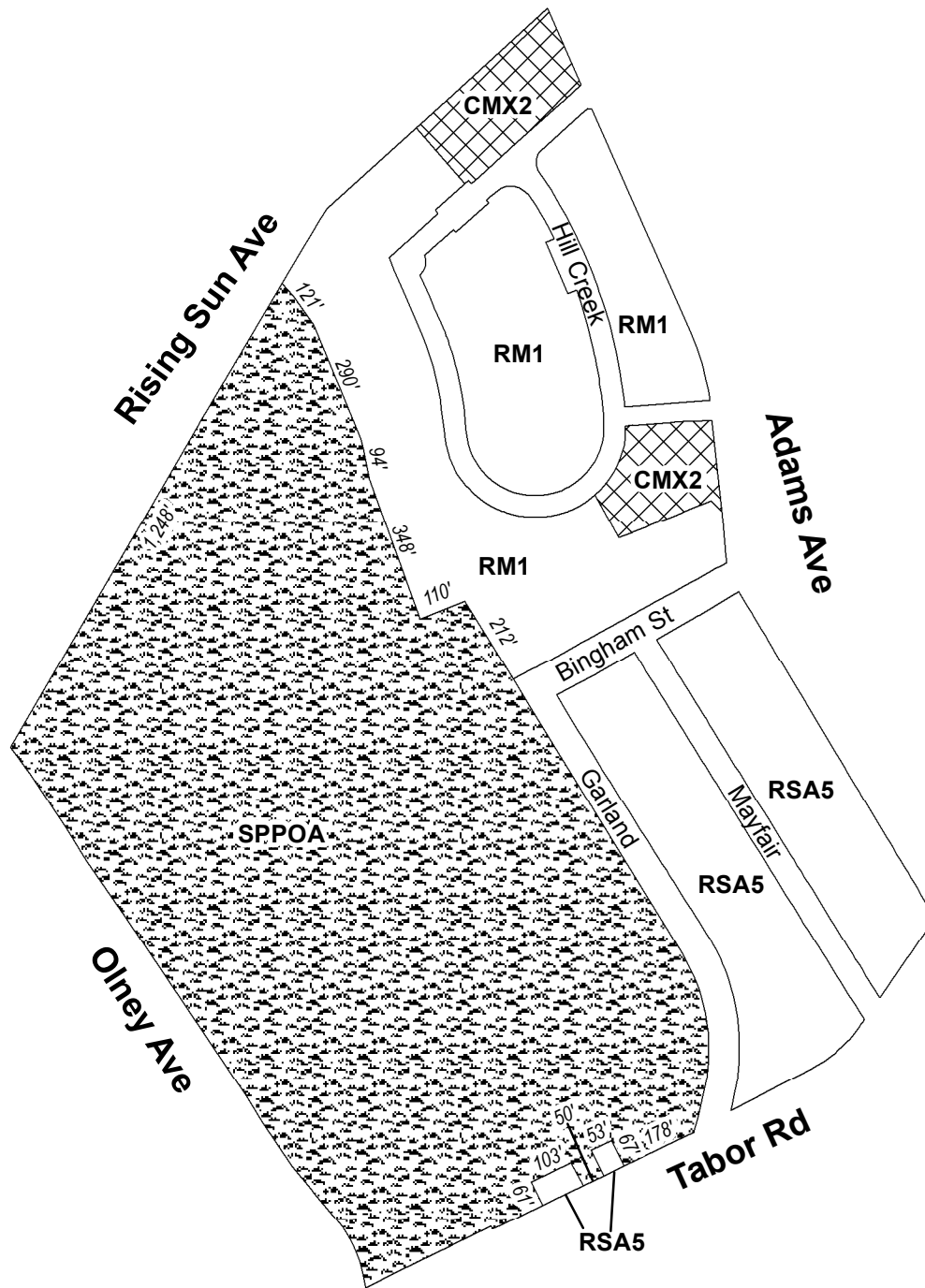


Legend





-  CMX2 Neighborhood Commercial Mixed-Use
-  CA2 Commercial Mixed-Use
-  I2 Medium Industrial
-  RSA5 Residential Single-Family Attached
-  SPPOA Active Parks and Open Space



MAP B2 - PROPOSED ZONING

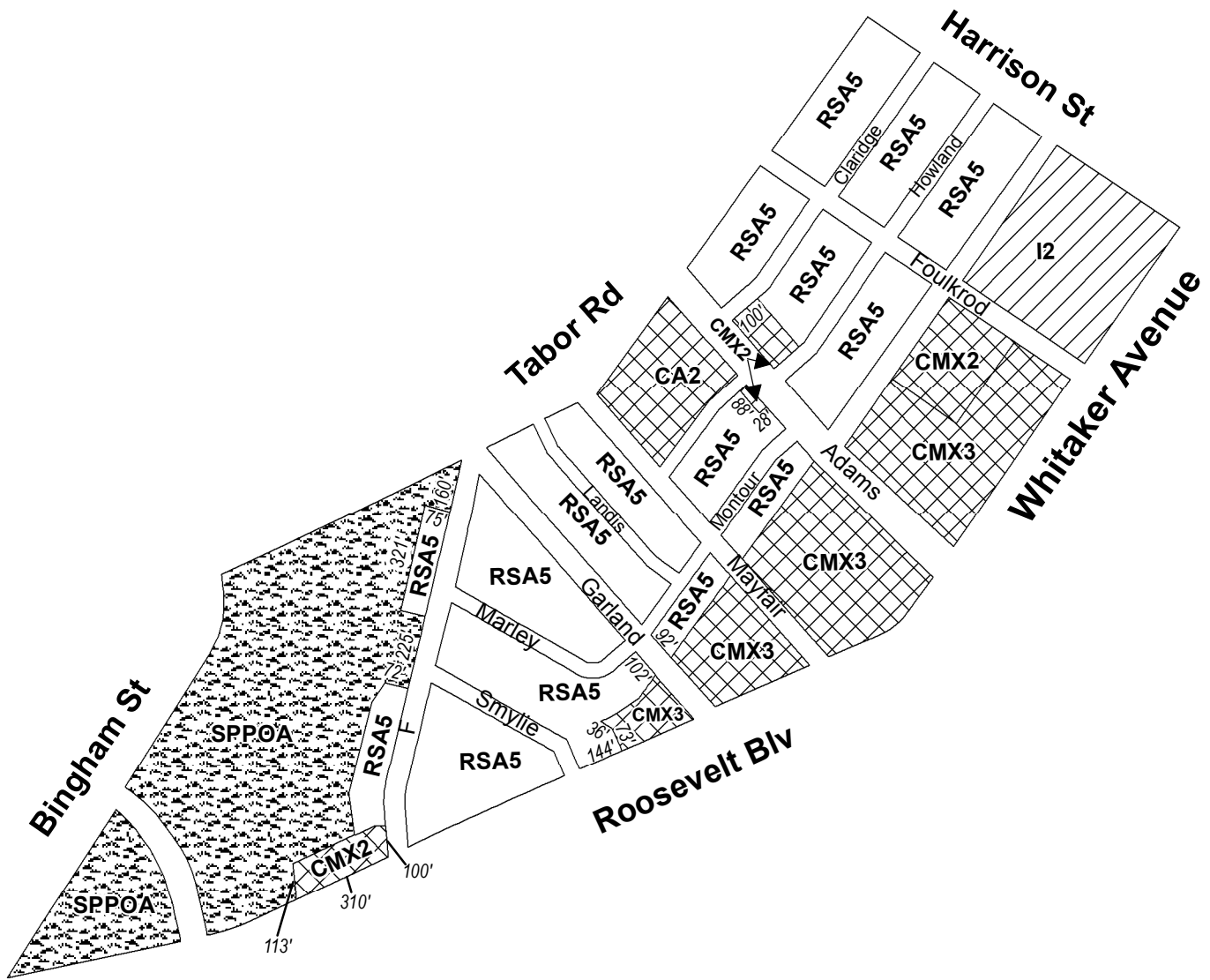


Legend




-  CMX2 Neighborhood Commercial Mixed-Use
-  RM1 Residential Multi-Family
-  RSA5 Residential Single-Family Attached
-  SPPOA Active Parks and Open Space



MAP B3 - PROPOSED ZONING



Legend

-  CA2 Auto Oriented Commercial
-  CMX2 Neighborhood Commercial Mixed-Use
-  CMX3 Community Commercial Mixed-Use
-  I2 Medium Industrial
-  RSA5 Residential Single-Family Attached
-  SPPOA Active Parks and Open Space

