

City of Philadelphia



(Bill No. 120724)

AN ORDINANCE

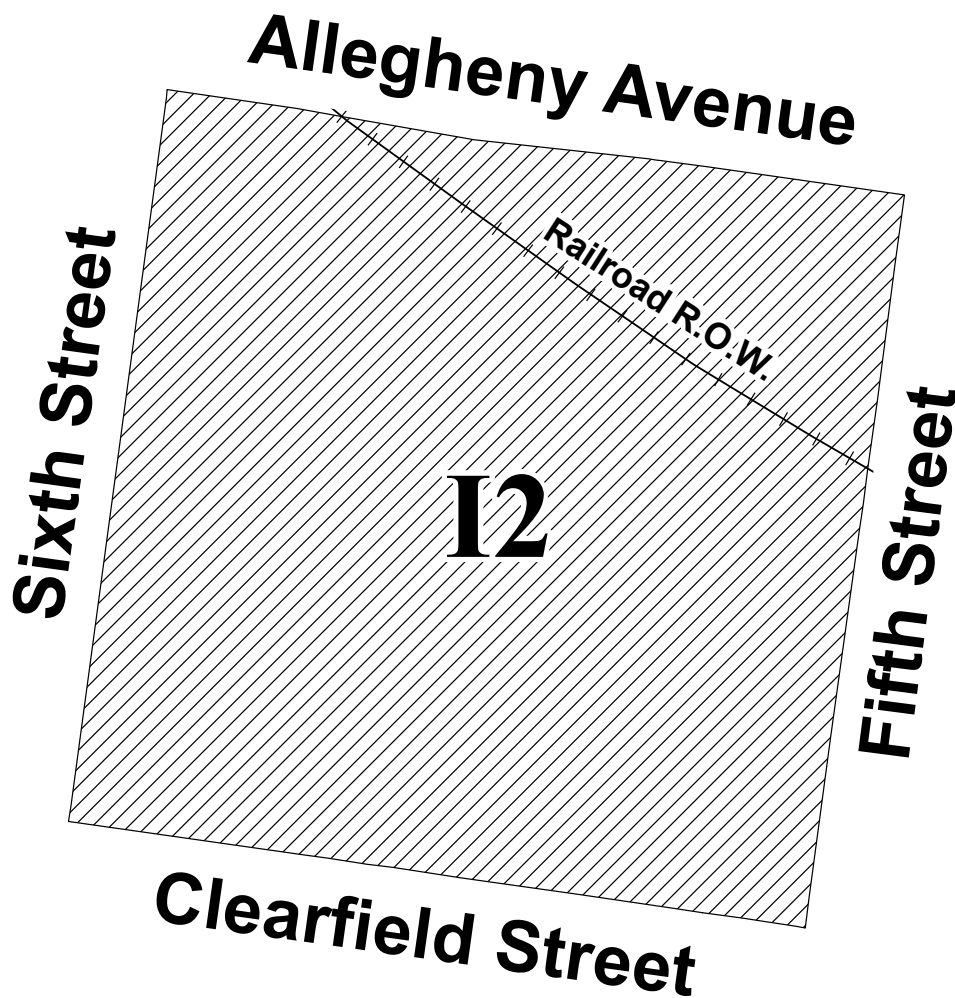
To amend the Philadelphia Zoning Maps by changing the zoning designations of certain areas of land located within an area bounded by Fifth Street, Clearfield Street, Sixth Street, and Allegheny Avenue.

THE COUNCIL OF THE CITY OF PHILADELPHIA HEREBY ORDAINS:

SECTION 1. Pursuant to Section 14-106 of The Philadelphia Code, the Philadelphia Zoning Maps are hereby amended by changing the zoning designations of certain areas of land within an area bounded by Fifth Street, Clearfield Street, Sixth Street, and Allegheny Avenue, from the existing zoning designations indicated on Map "A" set forth below to the zoning designations indicated on Map "B" set forth below.

SECTION 2. This Ordinance shall become effective immediately.

Map A - Existing Zoning

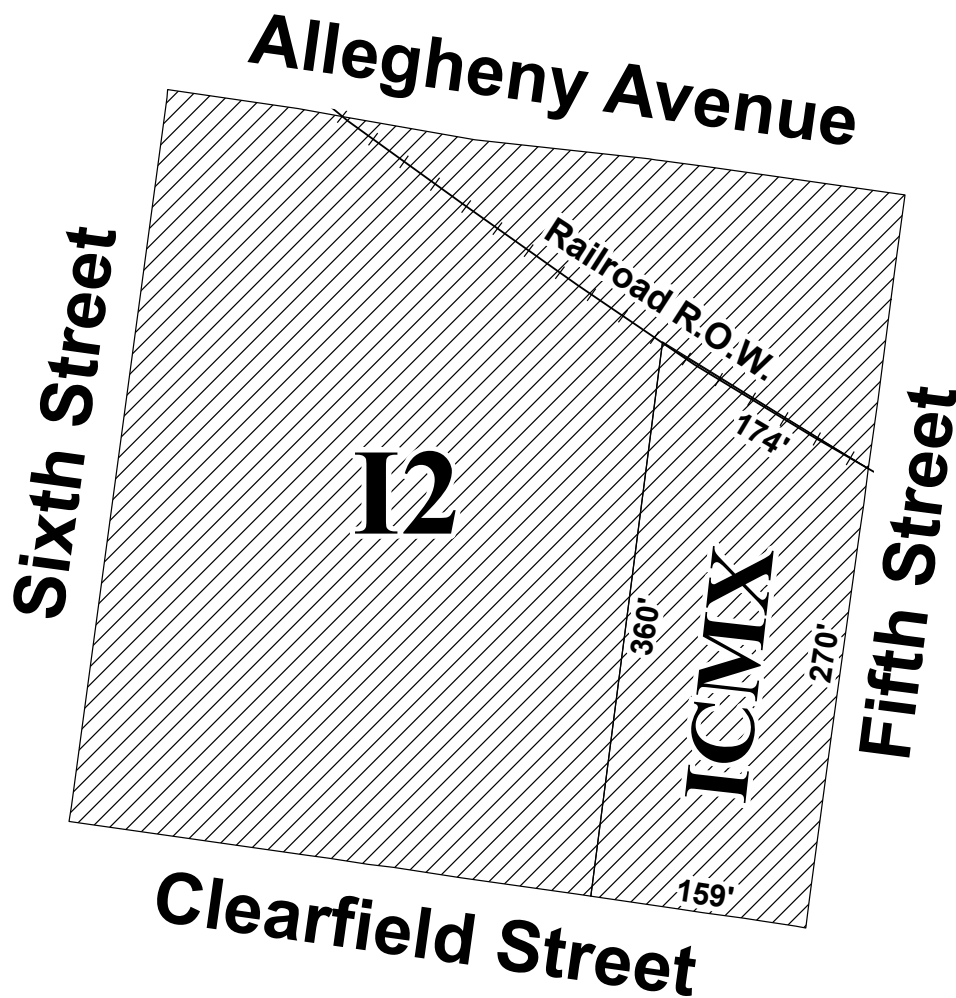


Legend



 **I2** Medium Industrial



Map B - Proposed Zoning



Legend

-  Medium Industrial
-  Industrial Commercial Mixed-Use

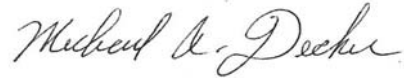


City of Philadelphia

BILL NO. 120724 continued

Certified Copy

CERTIFICATION: This is a true and correct copy of the original Bill, Passed by the City Council on November 29, 2012. The Bill was Signed by the Mayor on December 11, 2012.



Michael A. Decker
Chief Clerk of the City Council