

City of Philadelphia



(Bill No. 260212)

AN ORDINANCE

To amend the Philadelphia Zoning Maps by changing the zoning designations of certain areas of land located within an area bounded by McKinley Street, Leonard Street, Devereaux Avenue, and Bustleton Avenue.

THE COUNCIL OF THE CITY OF PHILADELPHIA HEREBY ORDAINS:

SECTION 1. Pursuant to Section 14-106 of The Philadelphia Code, the Philadelphia Zoning Maps are hereby amended by changing the zoning designations of certain areas of land within an area bounded by McKinley Street, Leonard Street, Devereaux Avenue, and Bustleton Avenue from the existing zoning designations indicated on Map “A” set forth below, to the zoning designations indicated on Map “B” set forth below.

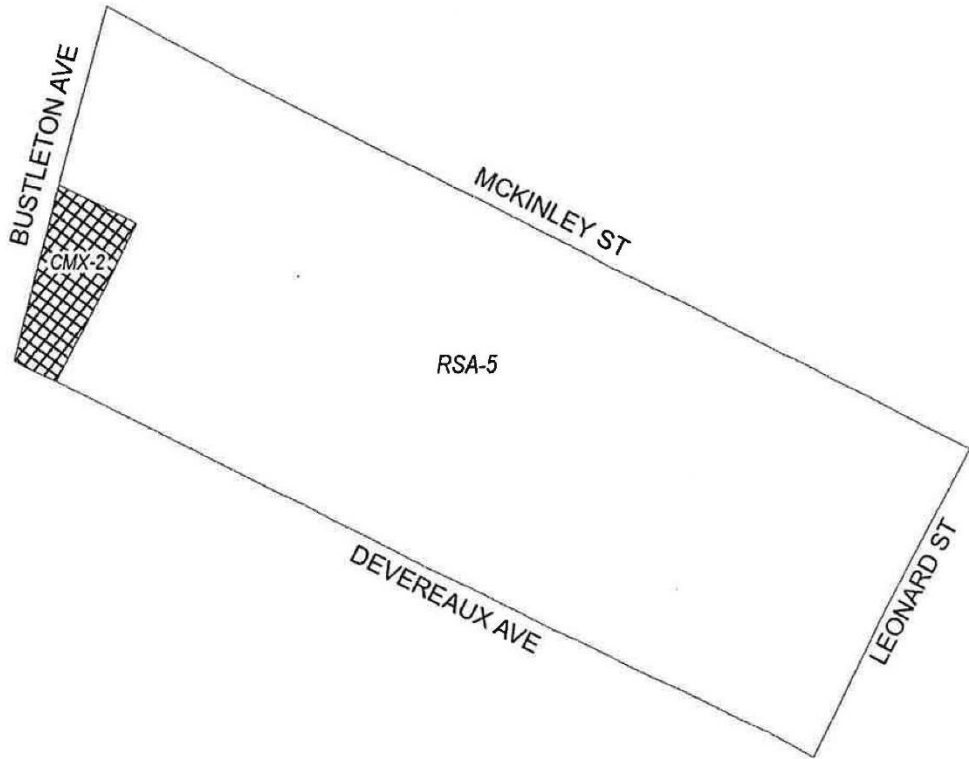
SECTION 2. This Ordinance shall become effective immediately.

City of Philadelphia



BILL NO. 260212 continued

Certified Copy

Map A Existing Zoning



Zoning Districts

-  CMX-2, Commercial Mixed-Use
-  RSA-5, Residential Single-Family Attached

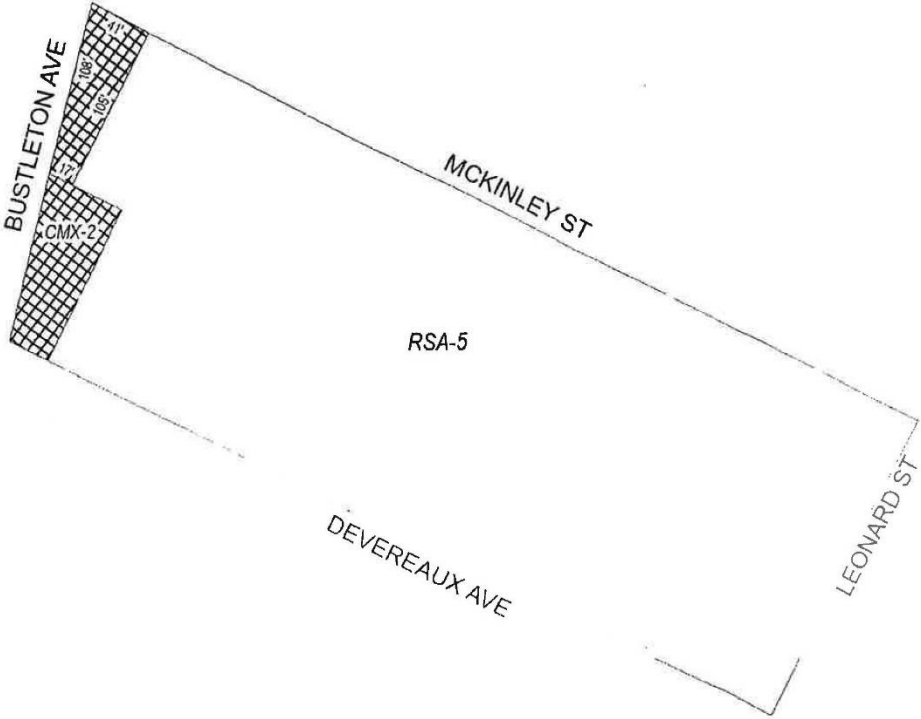


City of Philadelphia



BILL NO. 260212 continued

Certified Copy

Map B Proposed Zoning



Zoning Districts

-  CMX-2, Commercial Mixed-Use
-  RSA-5, Residential Single-Family Attached



City of Philadelphia

BILL NO. 260212 continued

Certified Copy

CERTIFICATION: This is a true and correct copy of the original Bill, Passed by the City Council on May 28, 2026. The Bill was Signed by the Mayor on June 10, 2026.



Elizabeth McCollum
Chief Clerk of the City Council