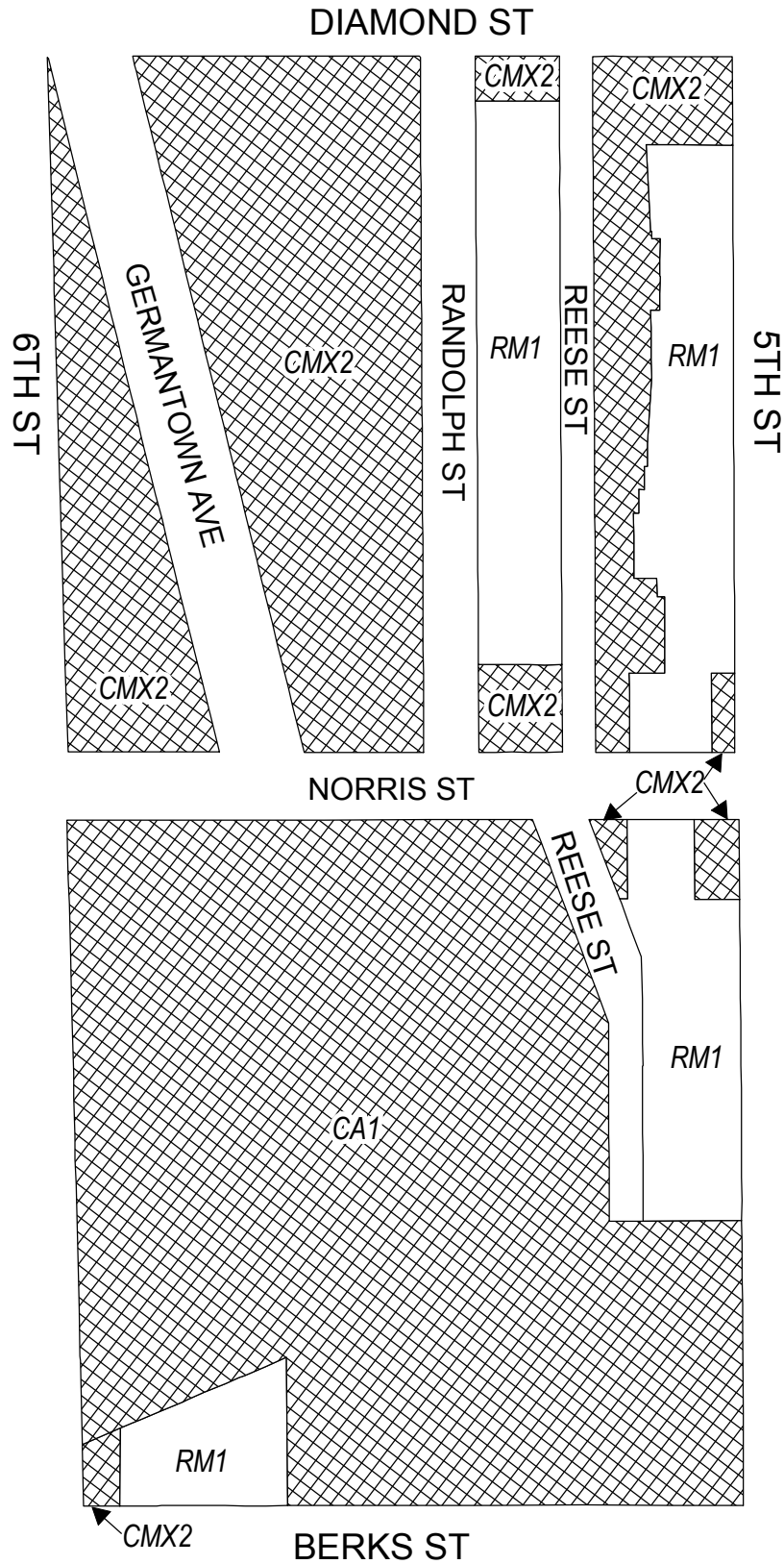




Map A1 Existing Zoning

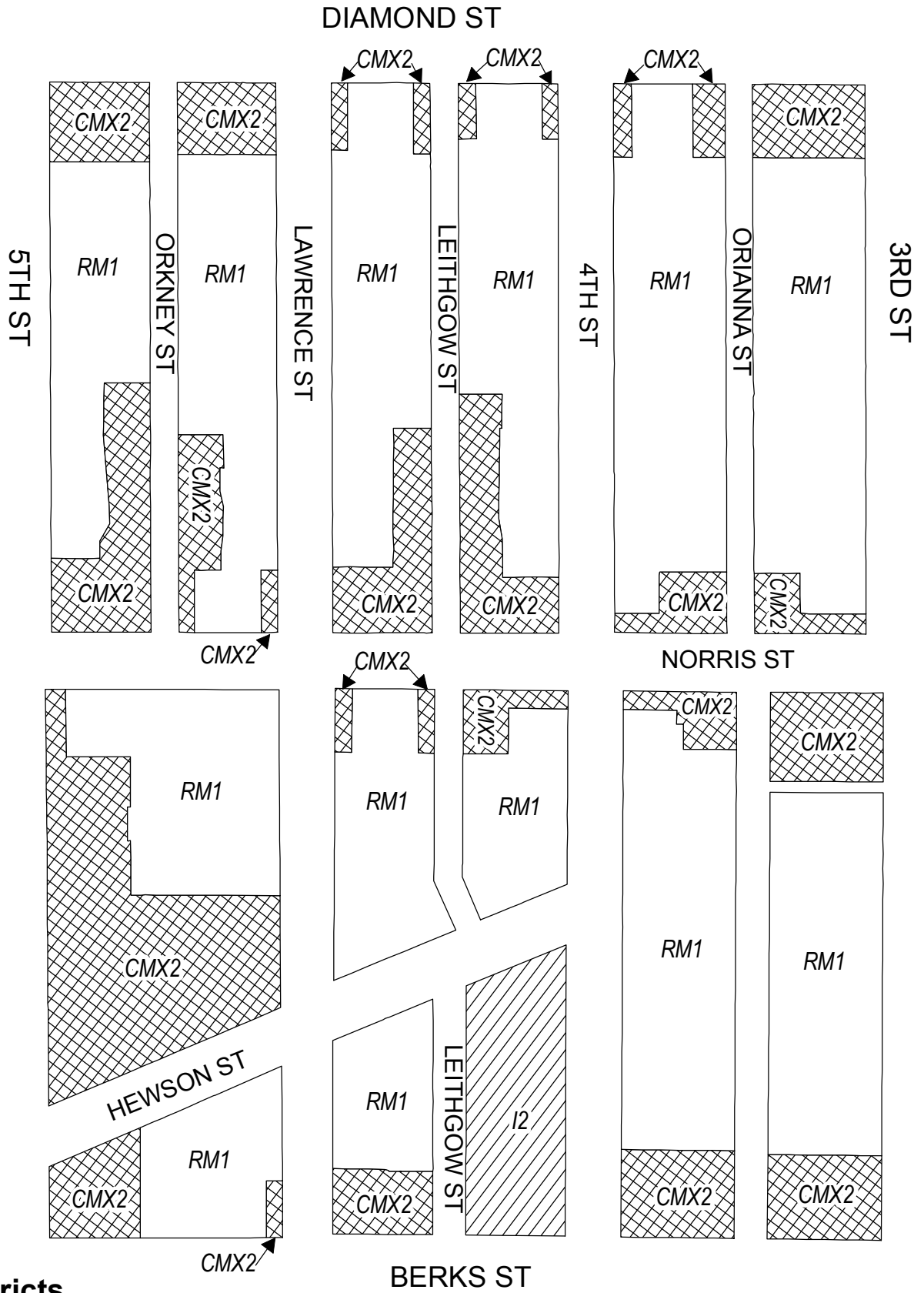


Zoning Districts




-  CA-1 Auto-Oriented Commercial; CMX-2 Commercial Mixed-Use
-  RM-1 Residential Multi-Family



Map A2 Existing Zoning

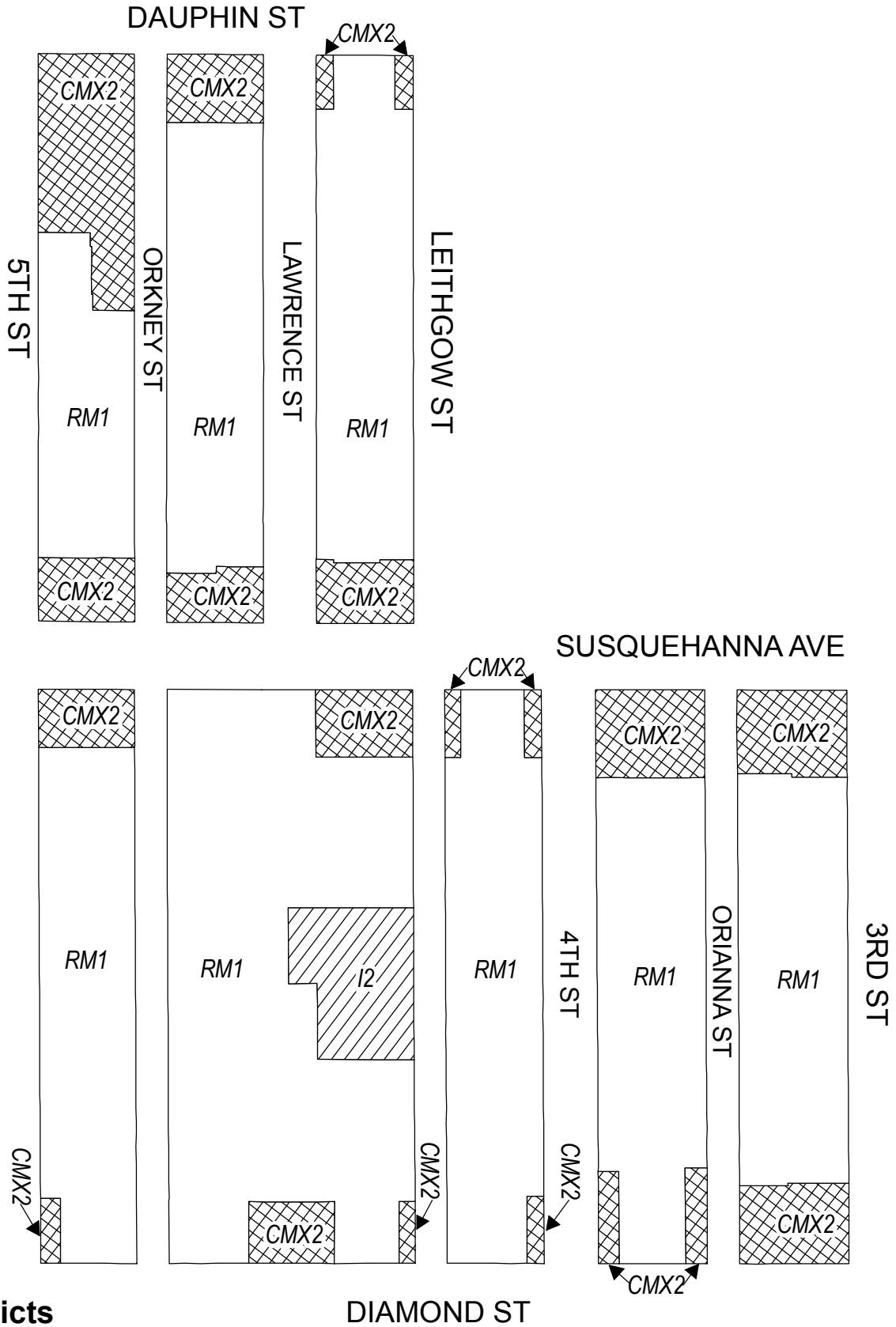


Zoning Districts




-  CMX-2 Commercial Mixed-Use
-  I-2 Medium Industrial
-  RM-1 Residential Multi-Family



Map A3 Existing Zoning

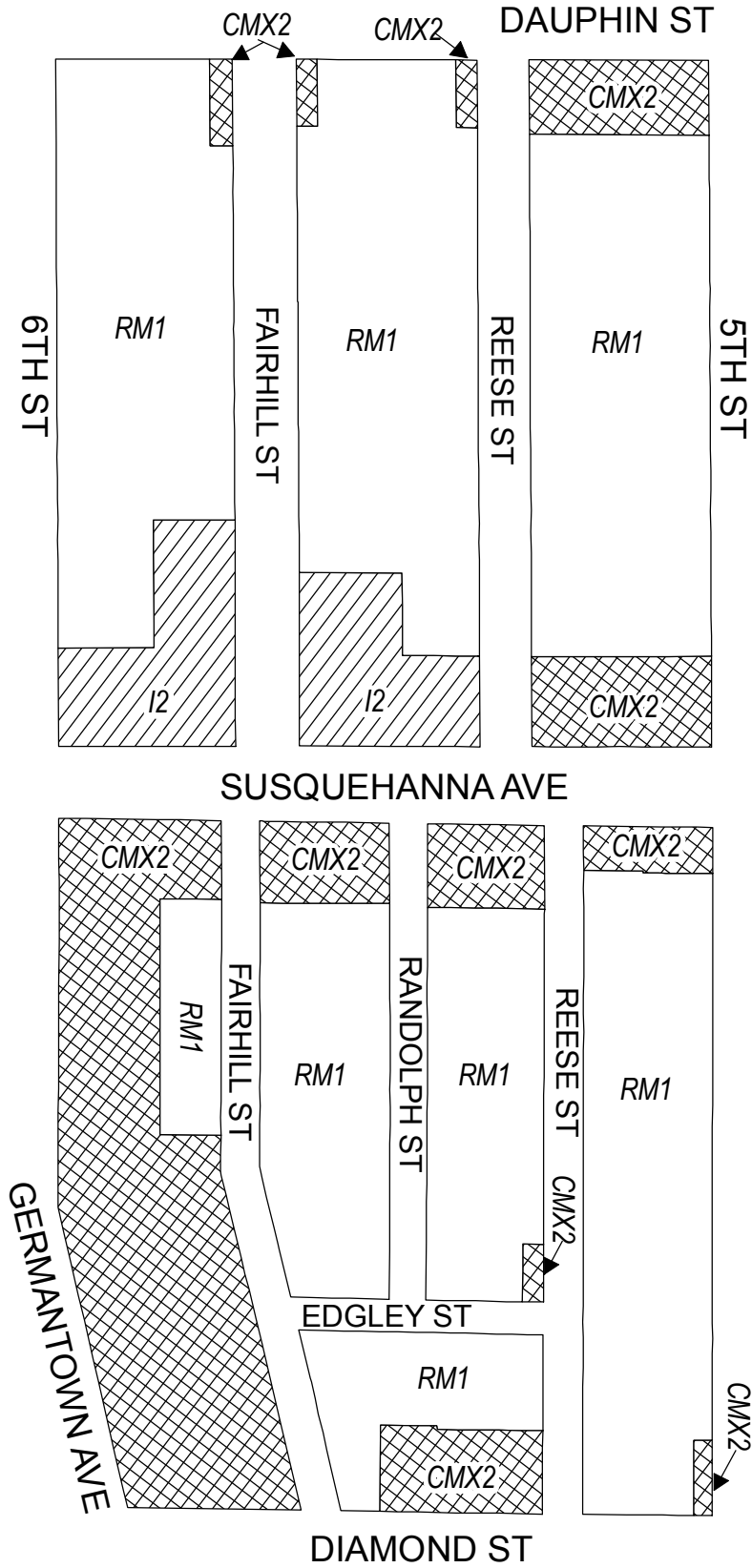


Zoning Districts




-  CMX-2 Commercial Mixed-Use
-  I-2 Medium Industrial
-  RM-1 Residential Multi-Family



Map A4 Existing Zoning

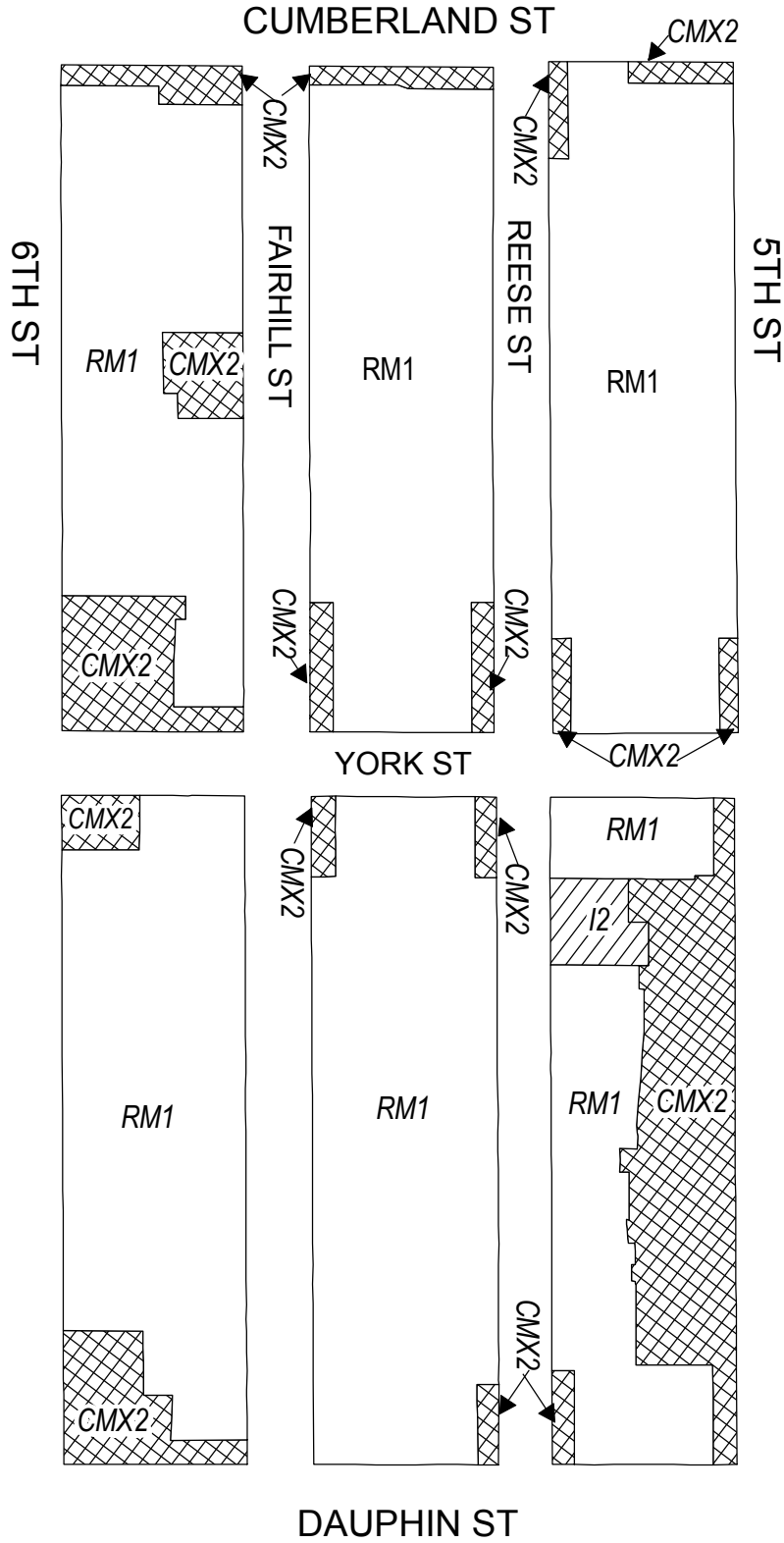


Zoning Districts




-  CMX-2 Commercial Mixed-Use
-  I-2 Medium Industrial
-  RM-1 Residential Multi-Family



Map A5 Existing Zoning

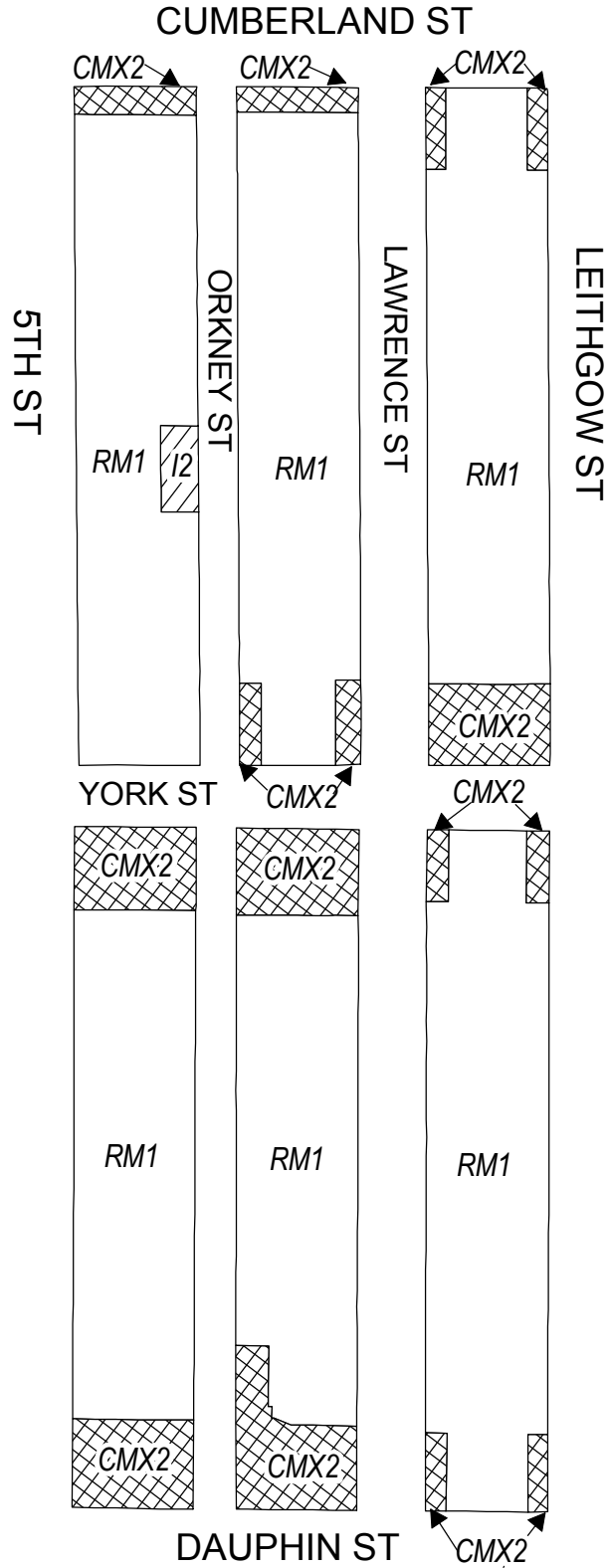


Zoning Districts




-  CMX-2 Commercial Mixed-Use
-  I-2 Medium Industrial
-  RM-1 Residential Multi-Family



Map A6 Existing Zoning

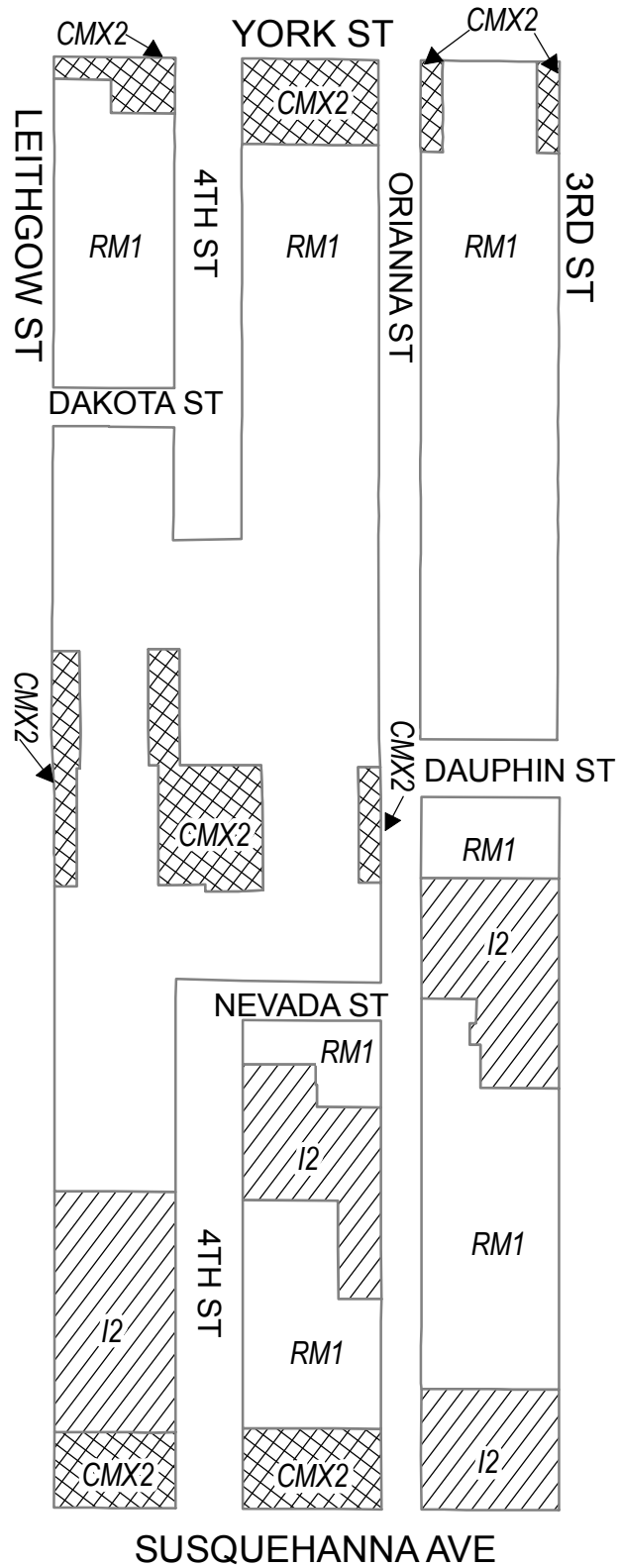


Zoning Districts




-  CMX-2 Commercial Mixed-Use
-  I-2 Medium Industrial
-  RM-1 Residential Multi-Family



Map A7 Existing Zoning

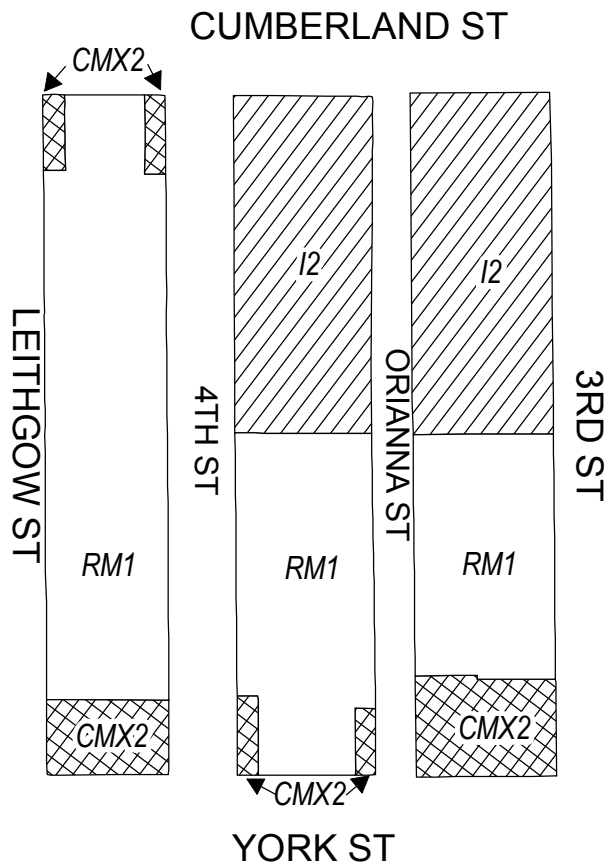


Zoning Districts




-  CMX-2 Commercial Mixed-Use
-  I-2 Medium Industrial
-  RM-1 Residential Multi-Family



Map A8 Existing Zoning

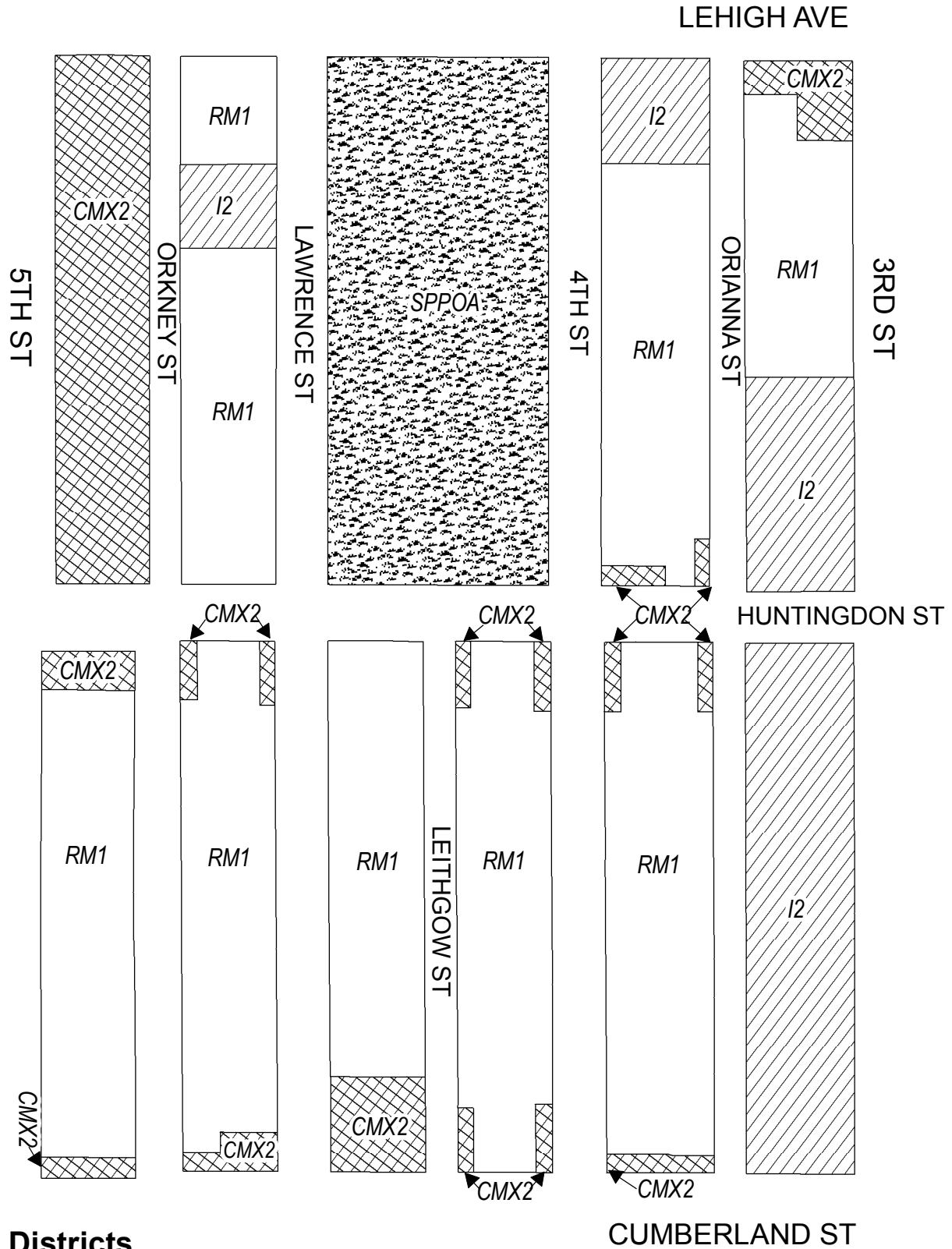


Zoning Districts





-  CMX-2 Commercial Mixed-Use
-  I-2 Medium Industrial
-  RM-1 Residential Multi-Family



Map A9 Existing Zoning

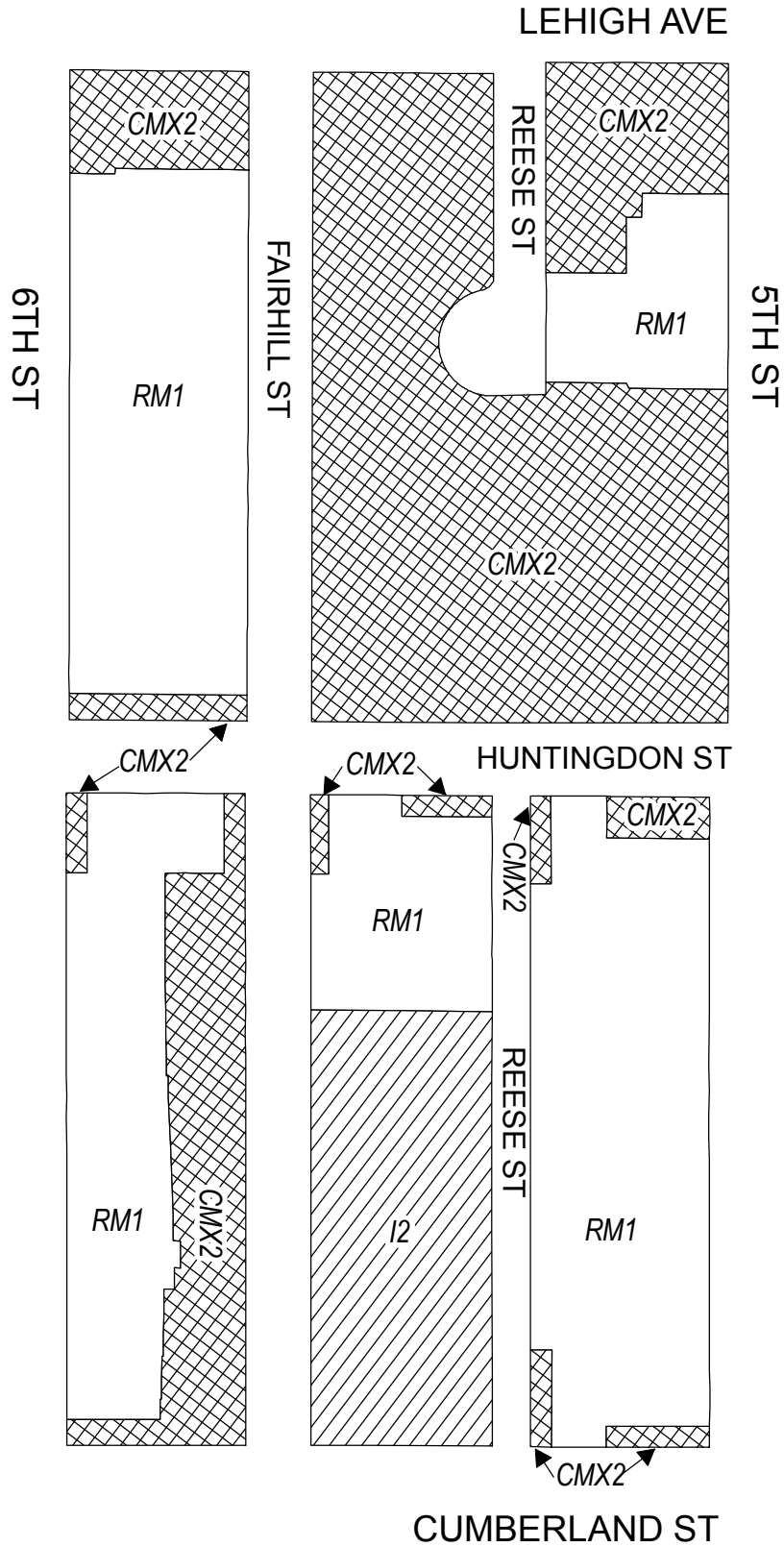


Zoning Districts




-  CMX-2 Commercial Mixed-Use
-  I-2 Medium Industrial
-  RM-1 Residential Multi-Family
-  SP-PO-A Active Parks and Open Space



Map A10 Existing Zoning

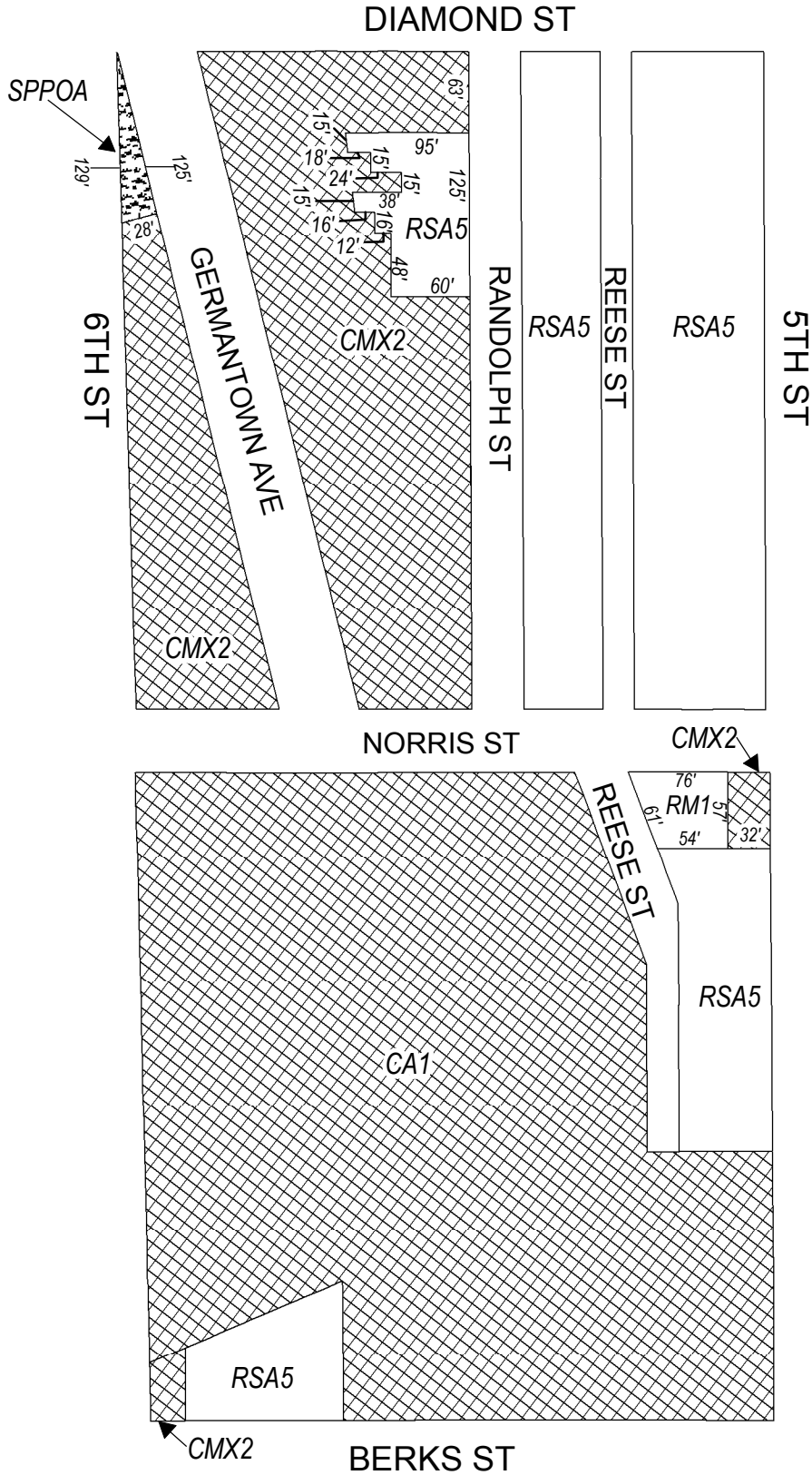


Zoning Districts




-  CMX-2 Commercial Mixed-Use
-  I-2 Medium Industrial
-  RM-1 Residential Multi-Family



Map B1 Proposed Zoning

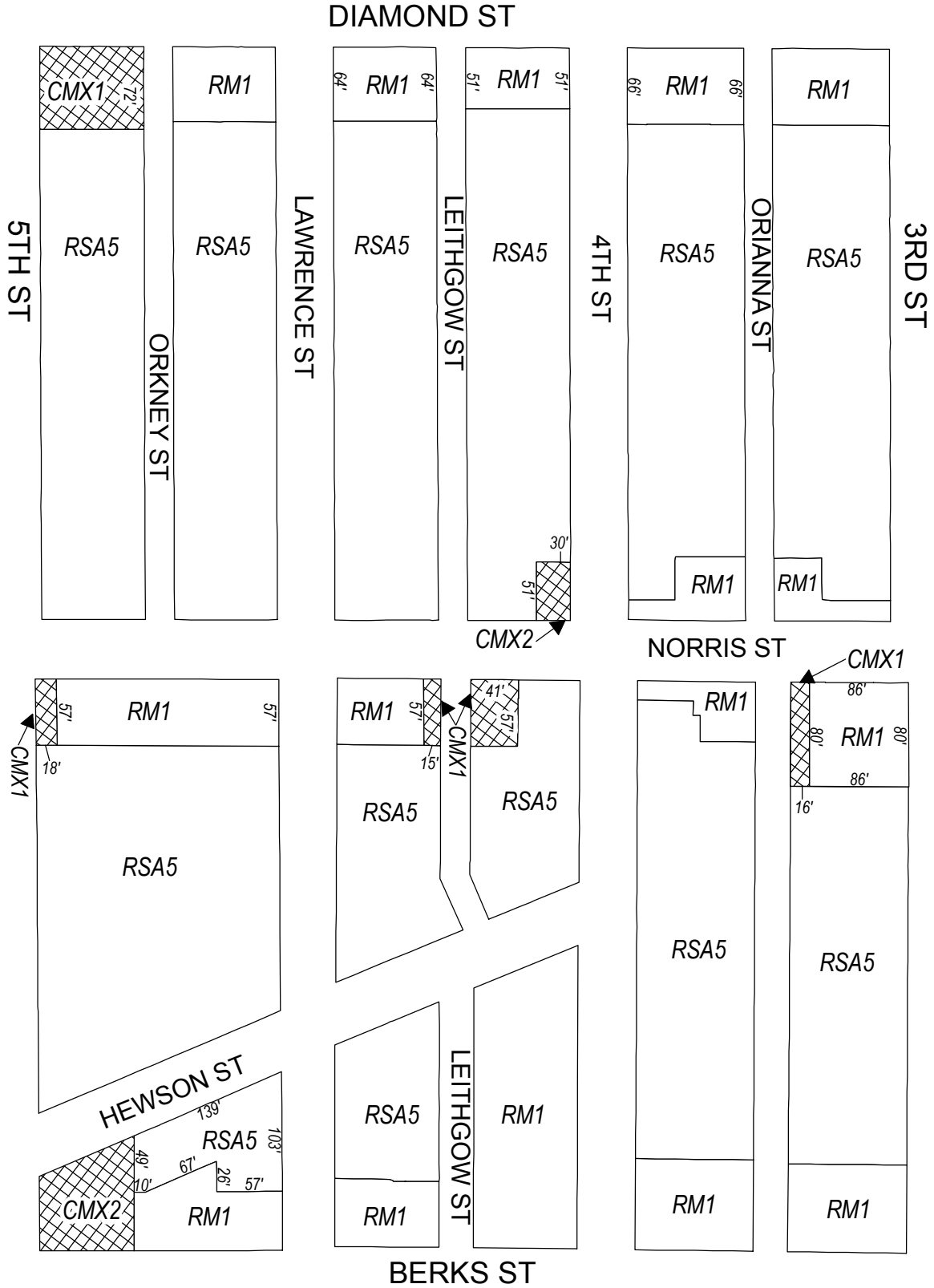


Zoning Districts



-  CA-1 Auto-Oriented Commercial; CMX-2 Commercial Mixed-Use
-  RSA-5 Residential Single-Family Attached
-  SP-PO-A Active Parks and Open Space



Map B2 Proposed Zoning

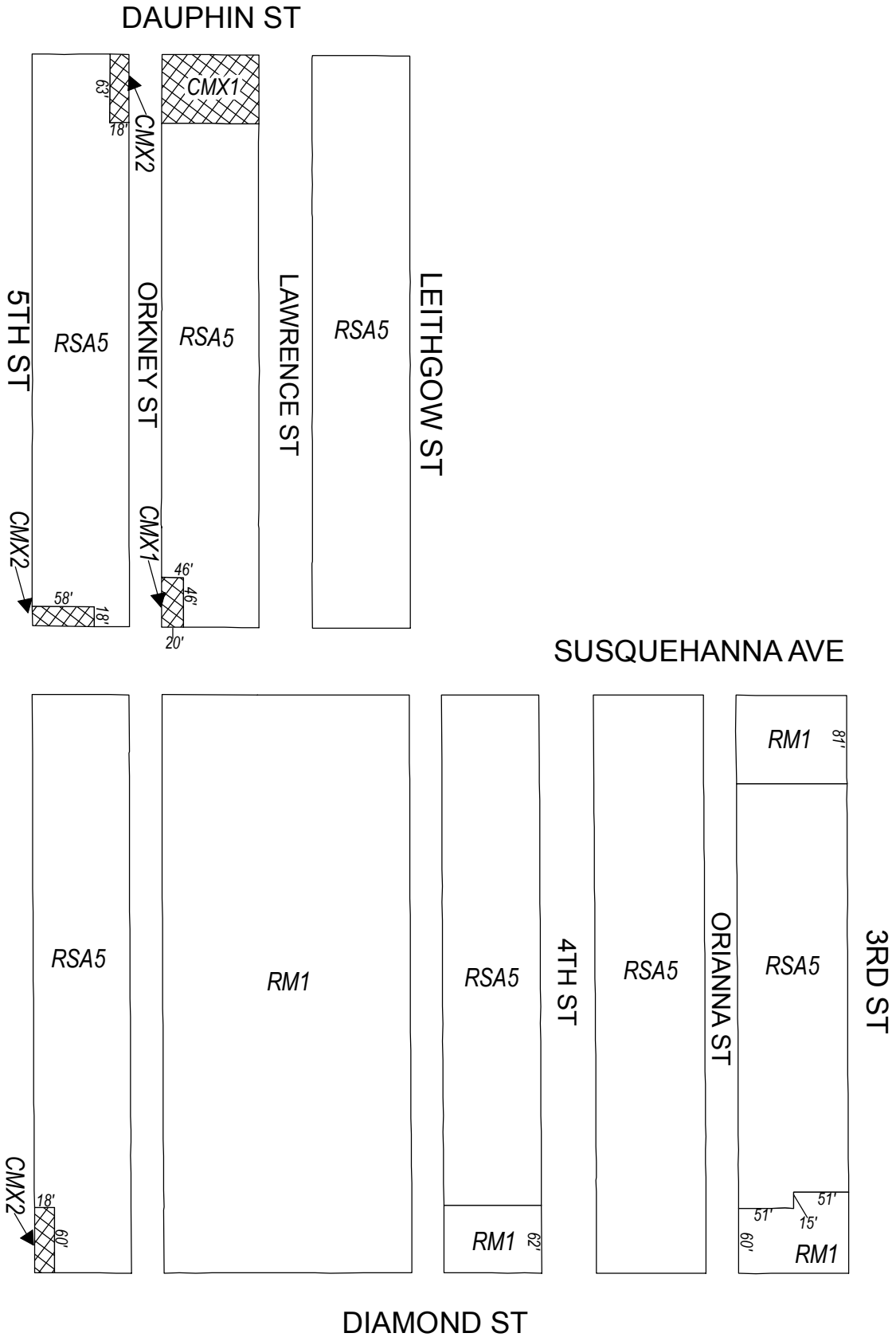


Zoning Districts



-  CMX-1/CMX-2 Commercial Mixed-Use
-  RM-1 Residential Multi-Family; RSA-5 Residential Single-Family Attached



Map B3 Proposed Zoning

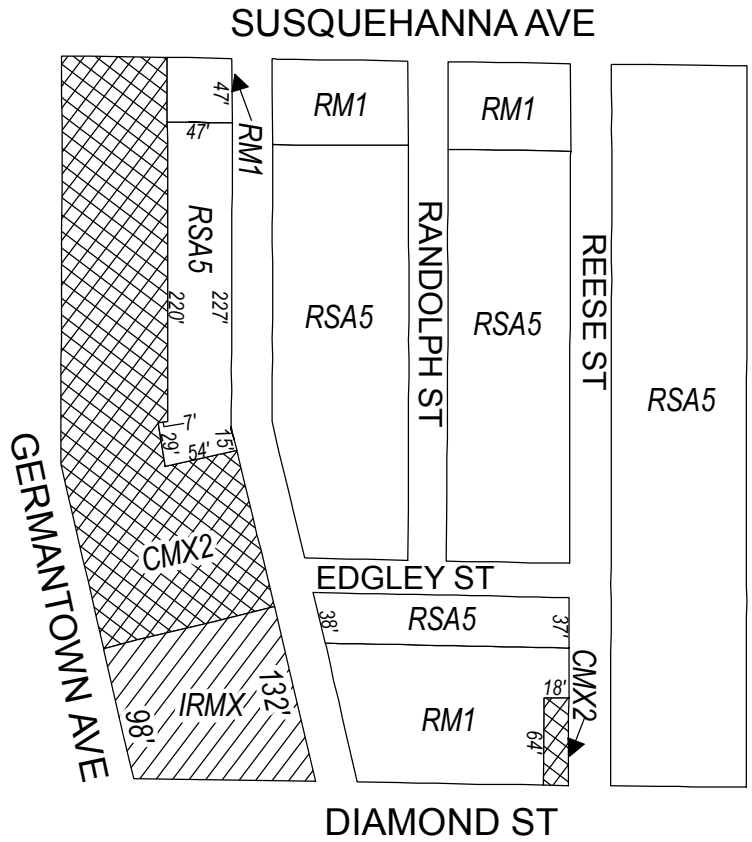
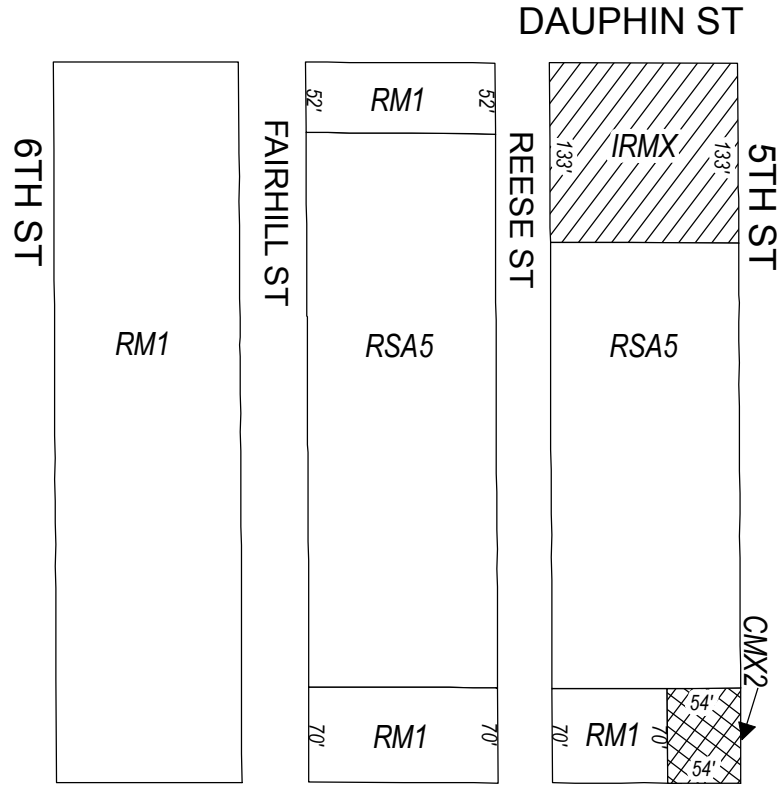


Zoning Districts




-  CMX-1/CMX-2 Commercial Mixed-Use
-  RM-1 Residential Multi-Family; RSA-5 Residential Single-Family Attached



Map B4 Proposed Zoning

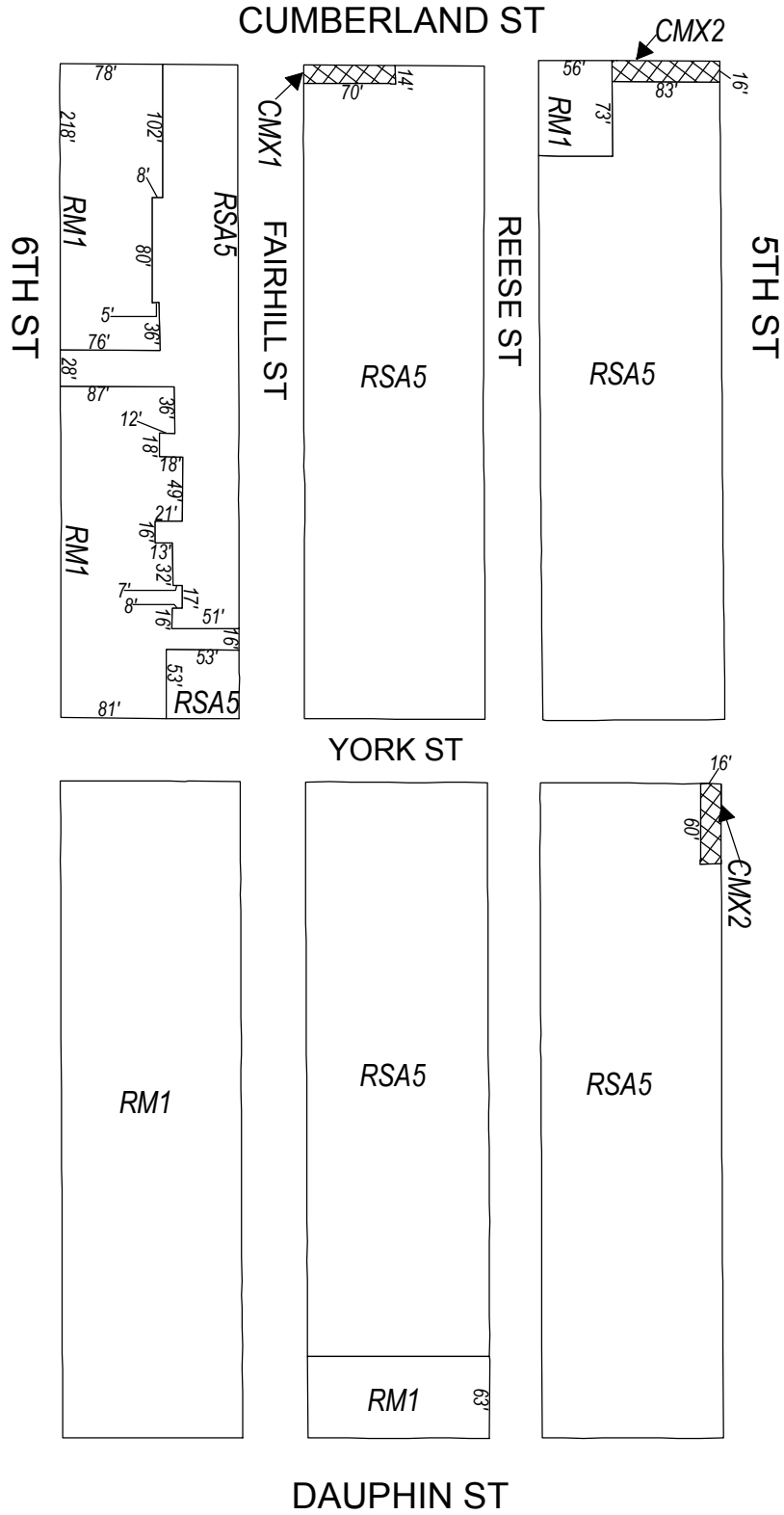


Zoning Districts

-  CMX-2 Commercial Mixed-Use
-  IRMX Industrial Residential Mixed-Use
-  RM-1 Residential Multi-Family; RSA-5 Residential Single-Family Attached



Map B5 Proposed Zoning



Zoning Districts



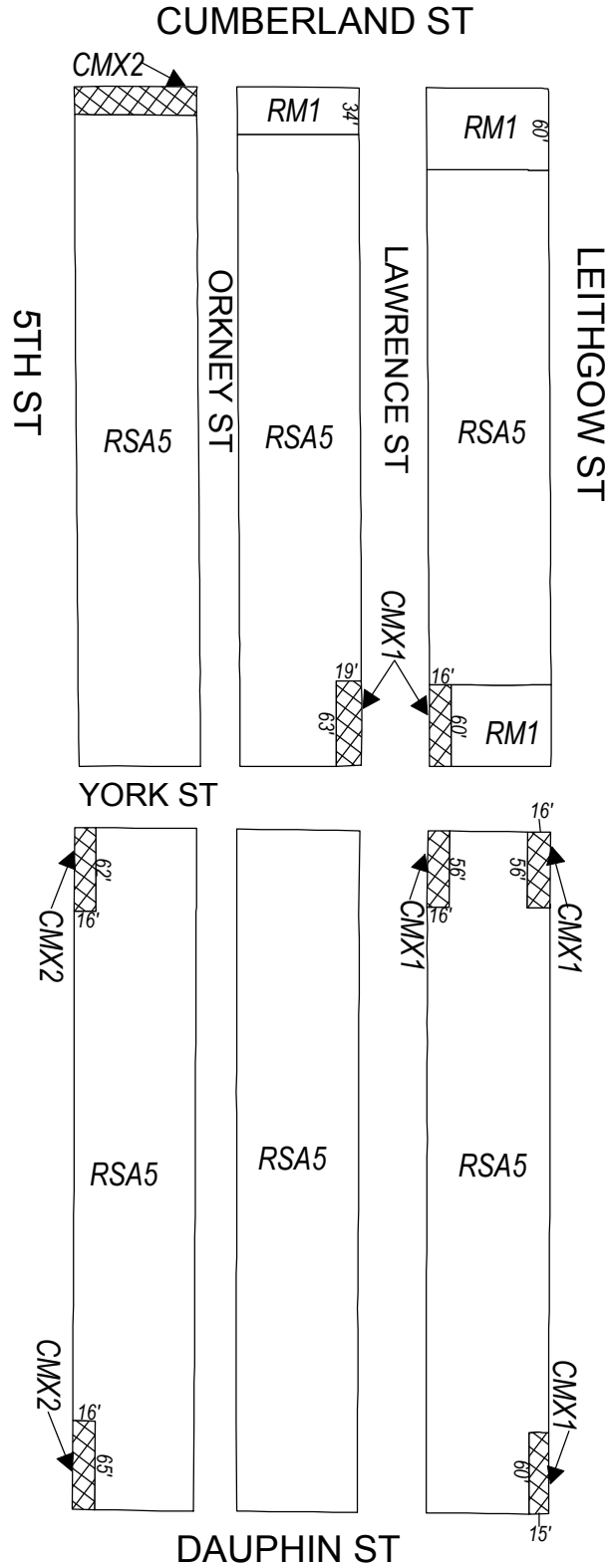
CMX-1/CMX-2 Commercial Mixed-Use





RM-1 Residential Multi-Family; RSA-5 Residential Single-Family Attached



Map B6 Proposed Zoning

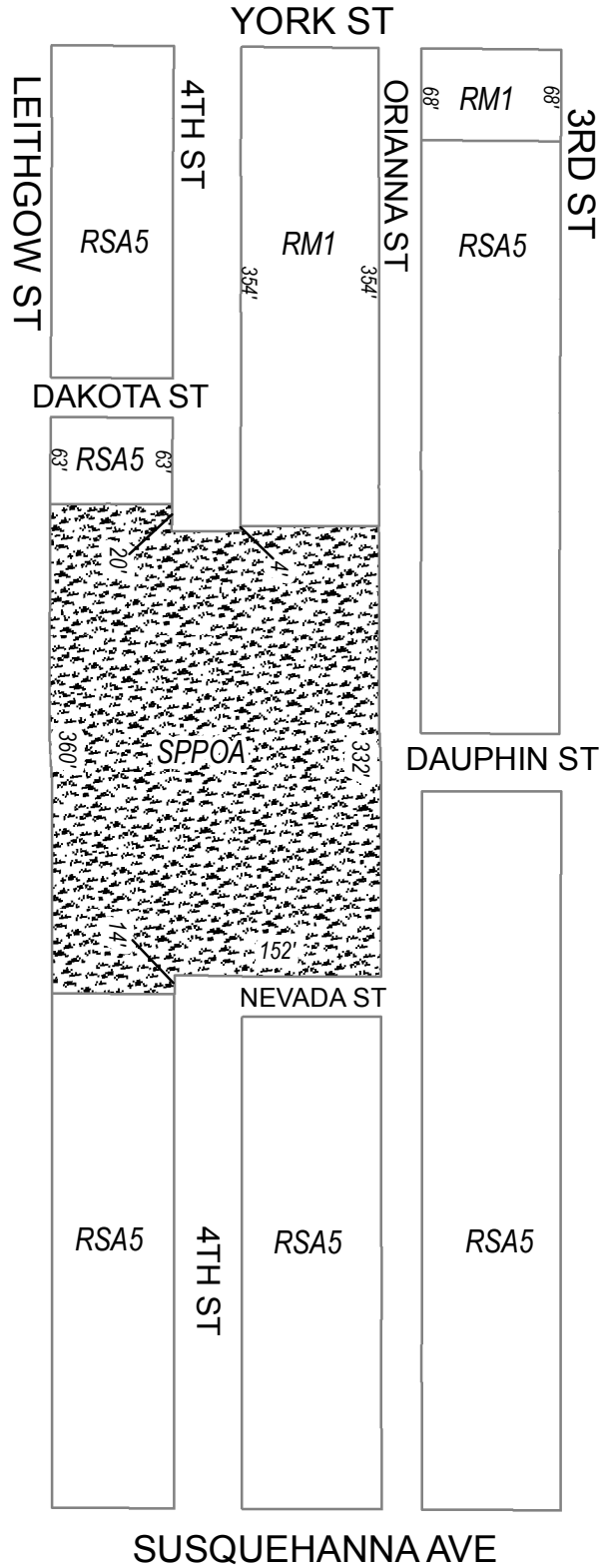


Zoning Districts



-  CMX-1/CMX-2 Commercial Mixed-Use
-  RM-1 Residential Multi-Family; RSA-5 Residential Single-Family Attached



Map B7 Proposed Zoning

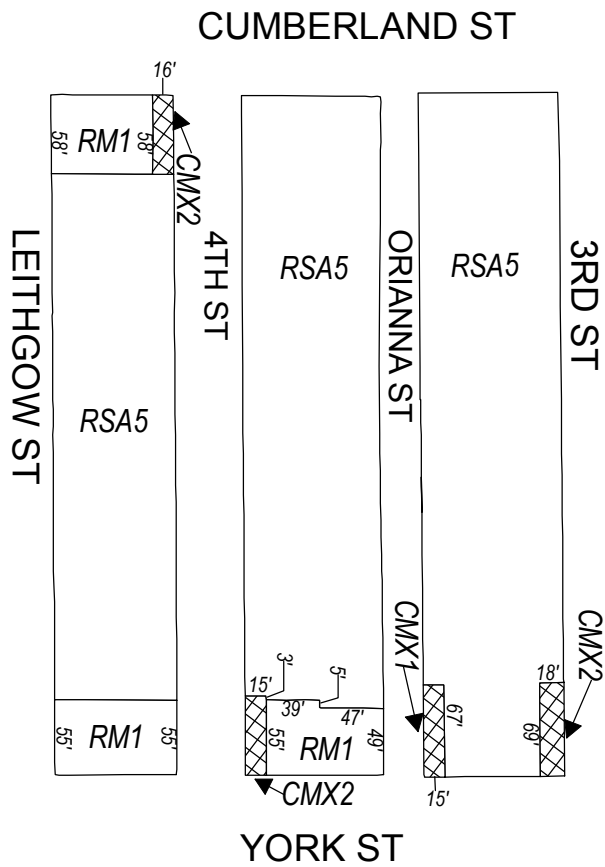


Zoning Districts

-  RM-1 Residential Multi-Family; RSA-5 Residential Single-Family Attached
-  SP-PO-A Active Parks and Open Space



Map B8 Proposed Zoning



Zoning Districts



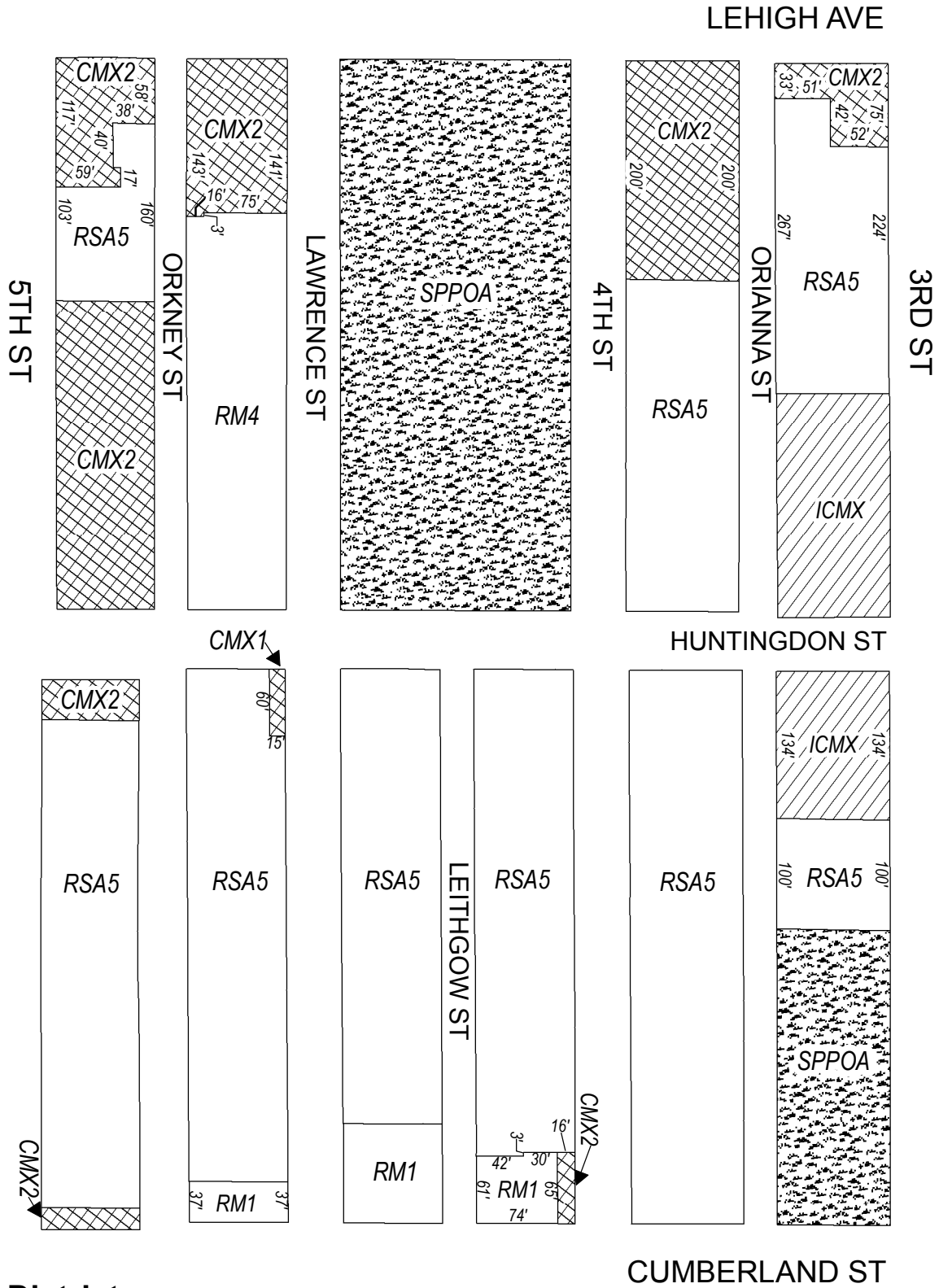
CMX-1/CMX-2 Commercial Mixed-Use







RM-1 Residential Multi-Family; RSA-5 Residential Single-Family Attached



Map B9 Proposed Zoning

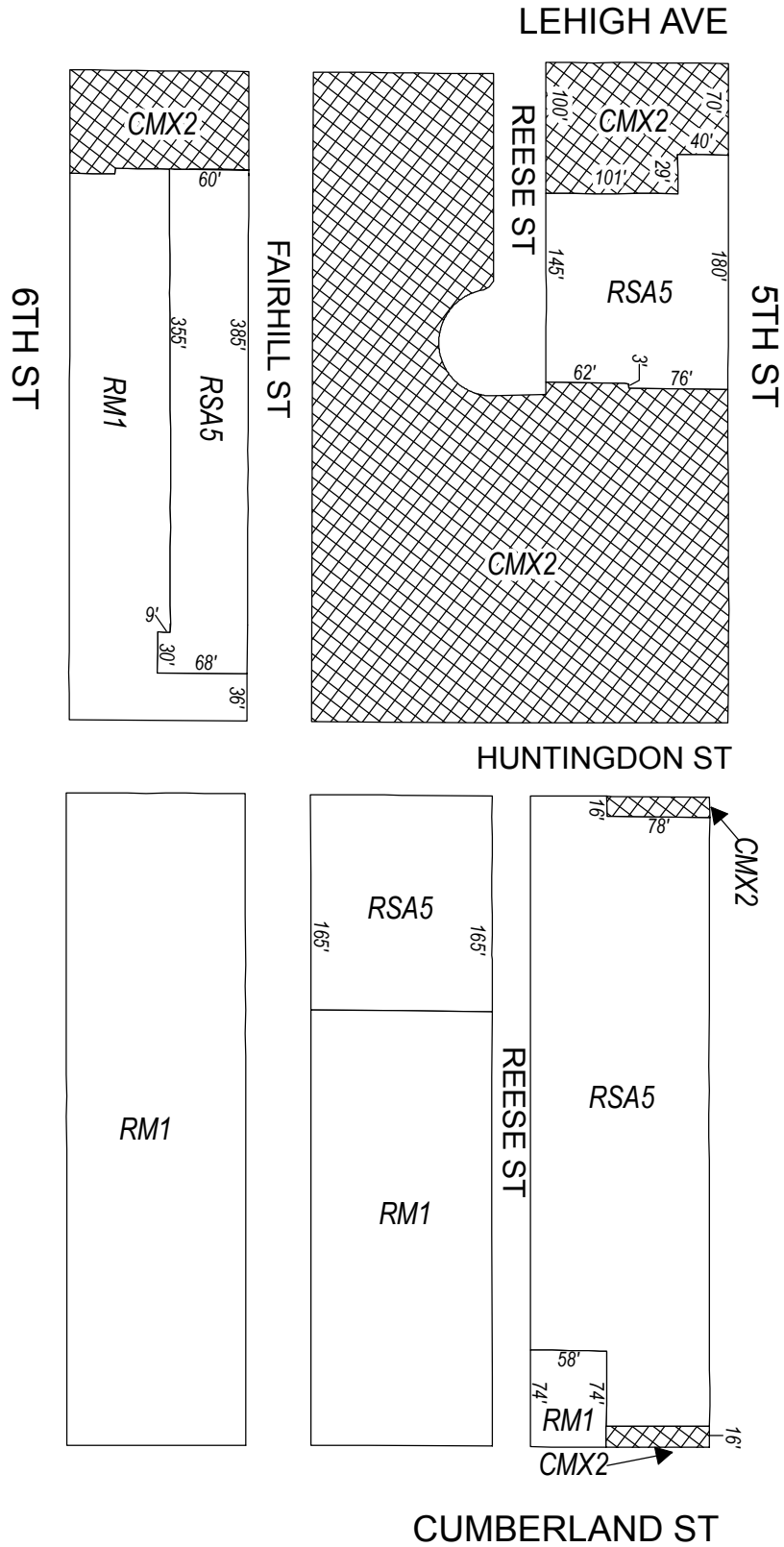


Zoning Districts



-  CMX-1/CMX-2 Commercial Mixed-Use
-  ICMX Industrial Commercial Mixed-Use
-  RM-1/RM-4 Residential Multi-Family; RSA-5 Residential Single-Family Attached
-  SP-PO-A Active Parks and Open Space



Map B10 Proposed Zoning



Zoning Districts

-  CMX-2 Commercial Mixed-Use
-  RM-1 Residential Multi-Family; RSA-5 Residential Single-Family Attached

