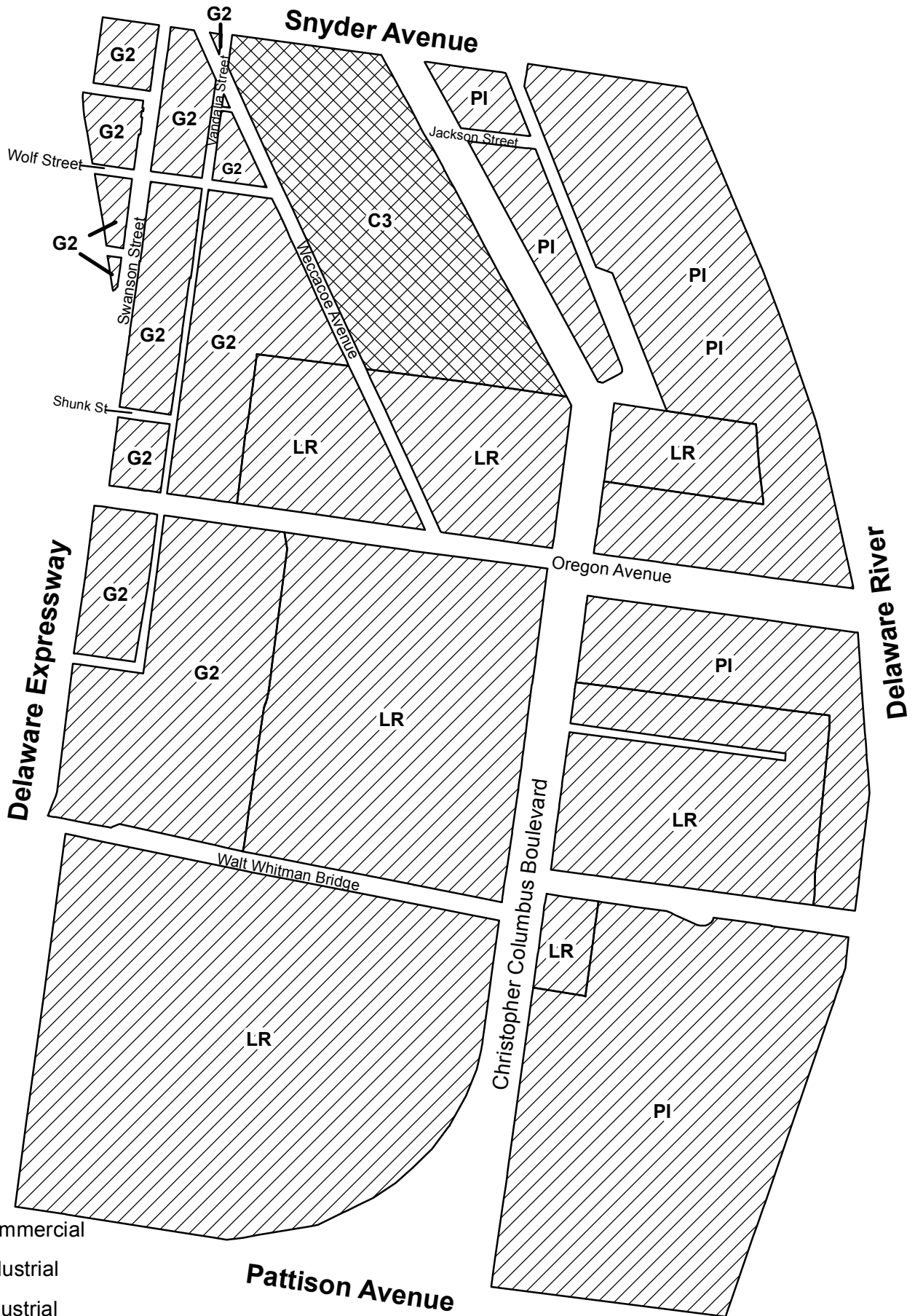






MAP A - EXISTING ZONING

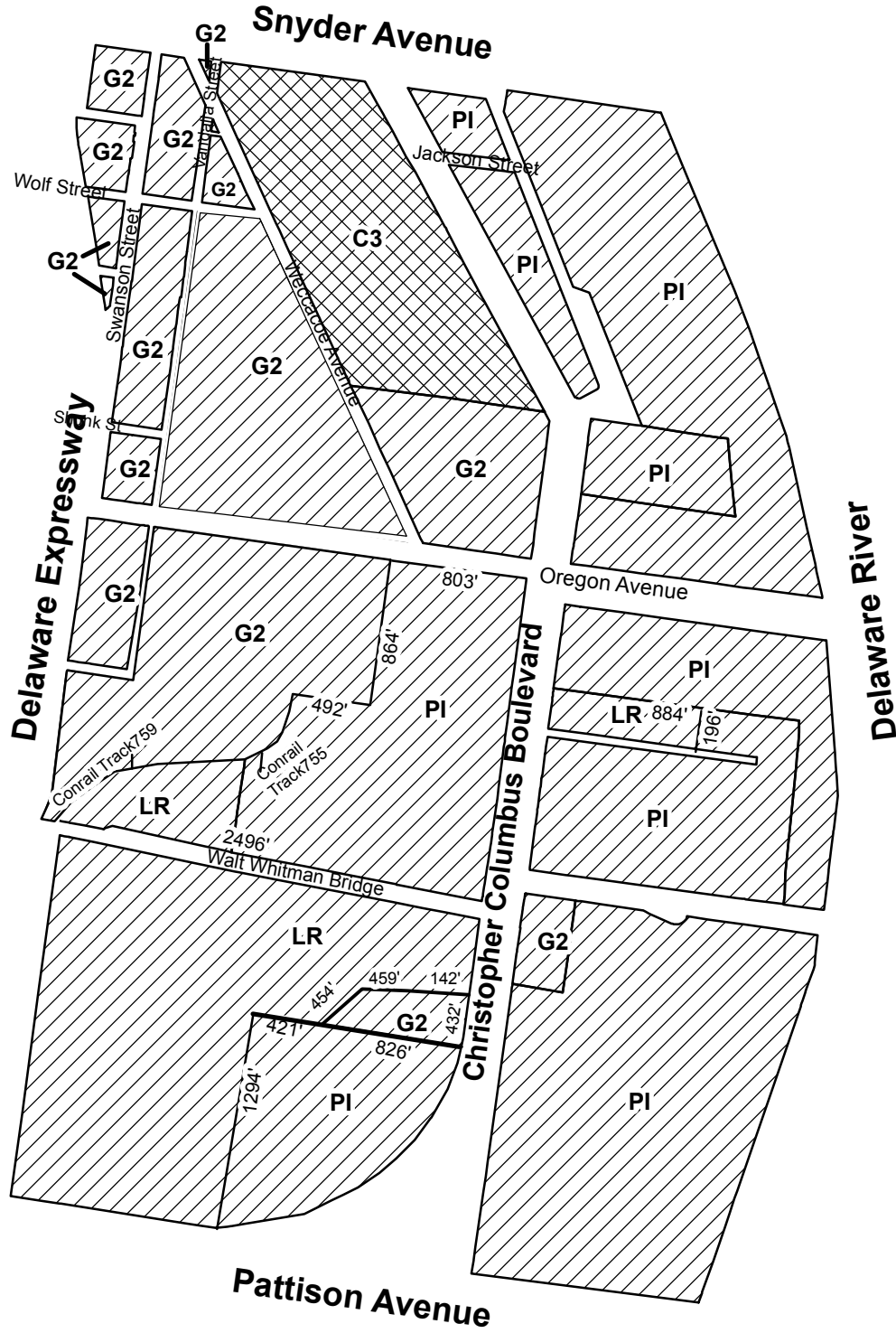


Legend

-  C3 Commercial
-  G2 Industrial
-  LR Industrial
-  PI Industrial







MAP B - PROPOSED ZONING



Legend

Proposed

-  C3 Commercial
-  G2 Industrial
-  LR Industrial
-  PI Industrial

