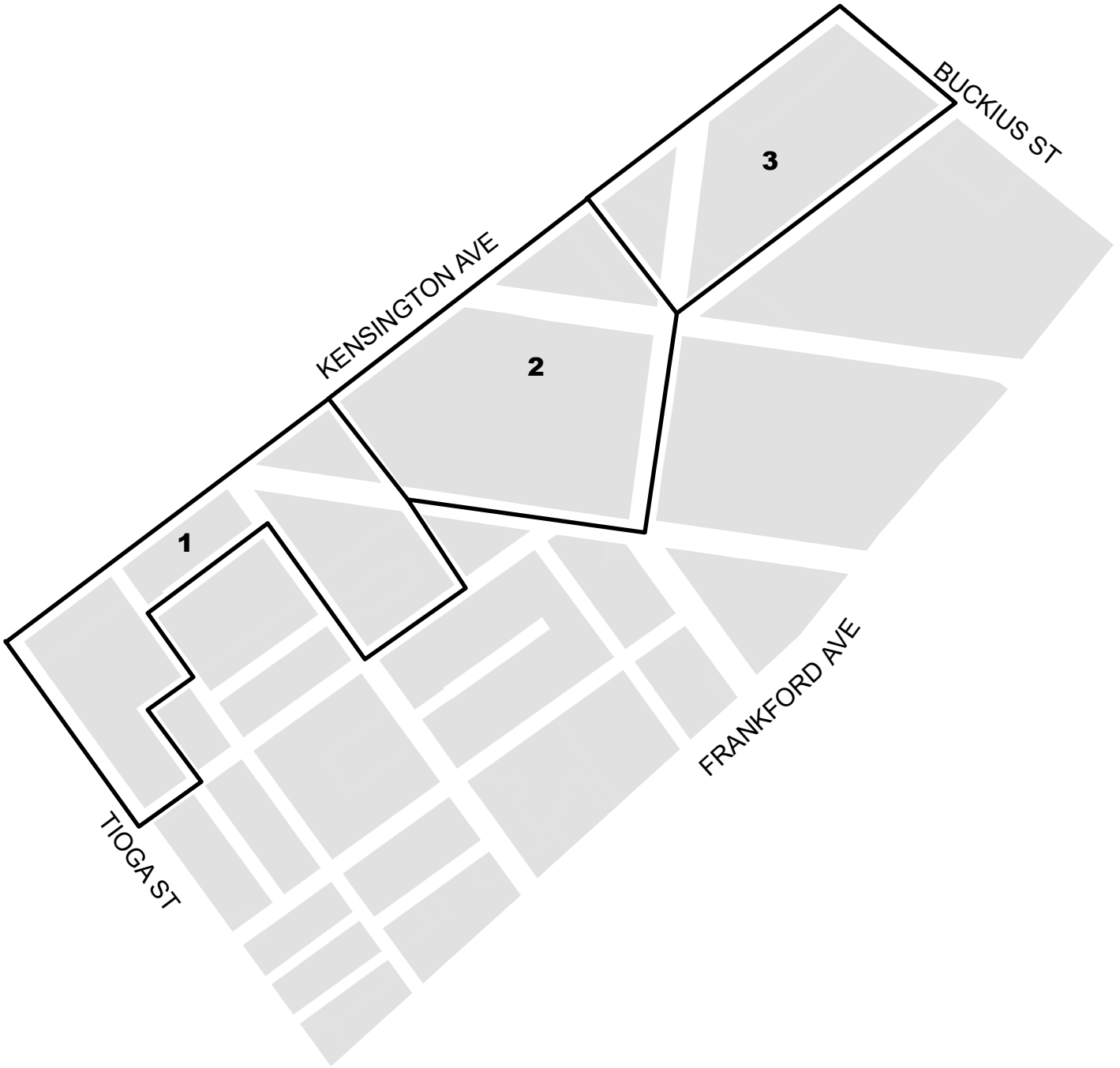
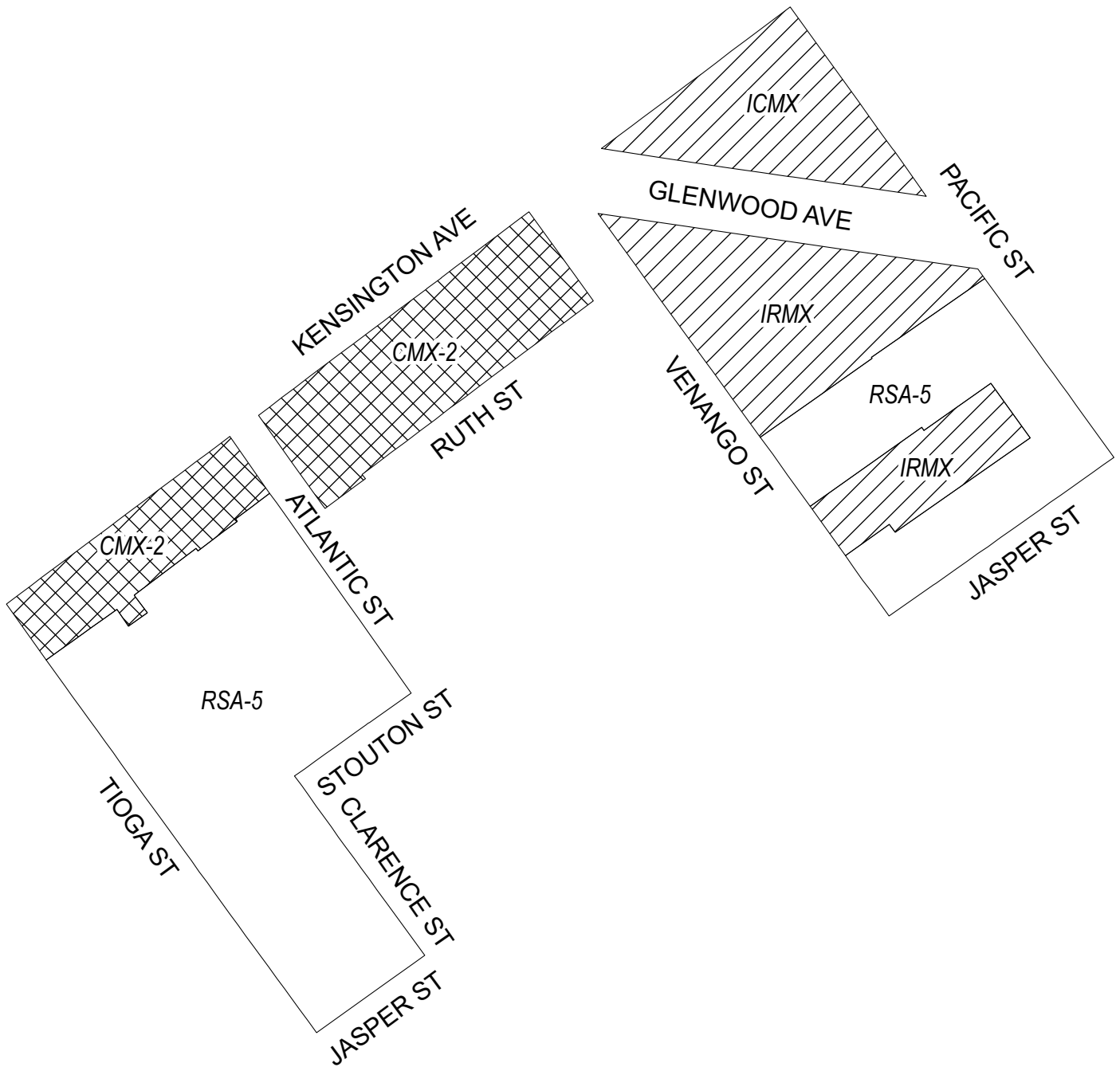


# Key Map



# Map A1 Existing Zoning



## Zoning Districts

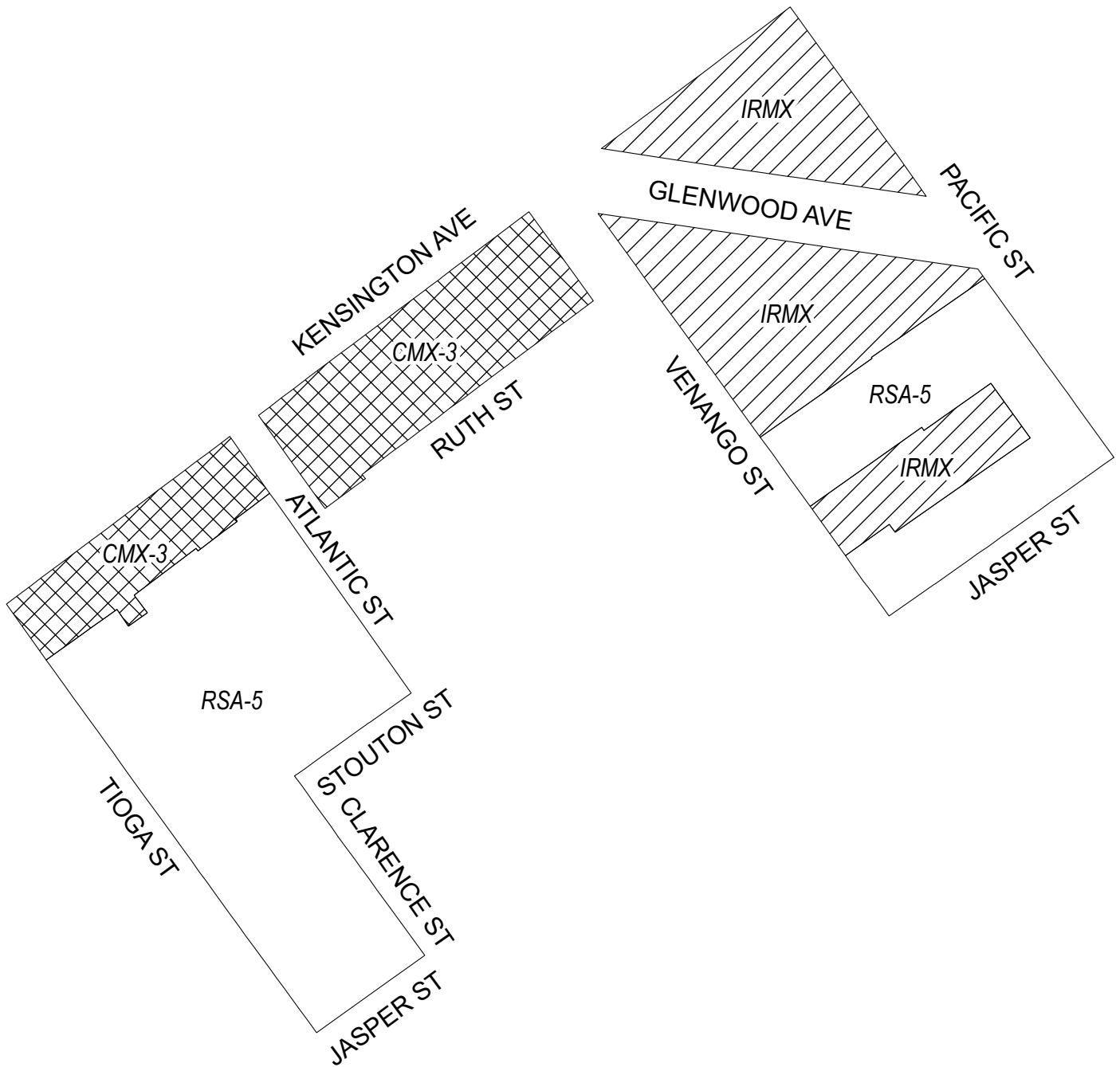
 CMX-2, Commercial Mixed-Use

 ICMX, Industrial Commercial Mixed-Use; IRMX, Industrial Residential Mixed-Use




 RSA-5, Residential Single-Family Attached



# Map B1 Proposed Zoning

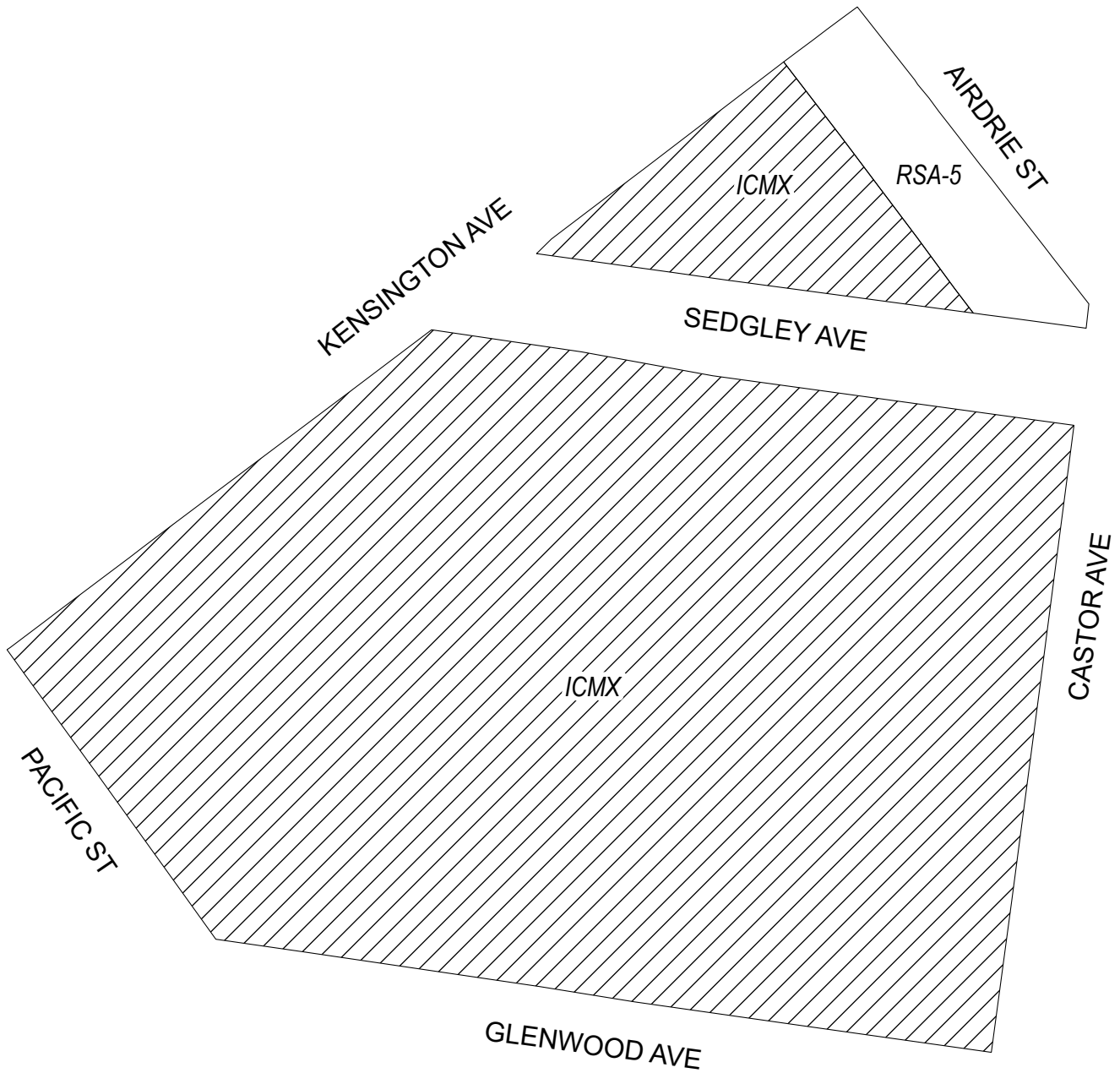


## Zoning Districts



-  CMX-3, Commercial Mixed-Use
-  IRMX, Industrial Residential Mixed-Use
-  RSA-5, Residential Single-Family Attached



# Map A2 Existing Zoning

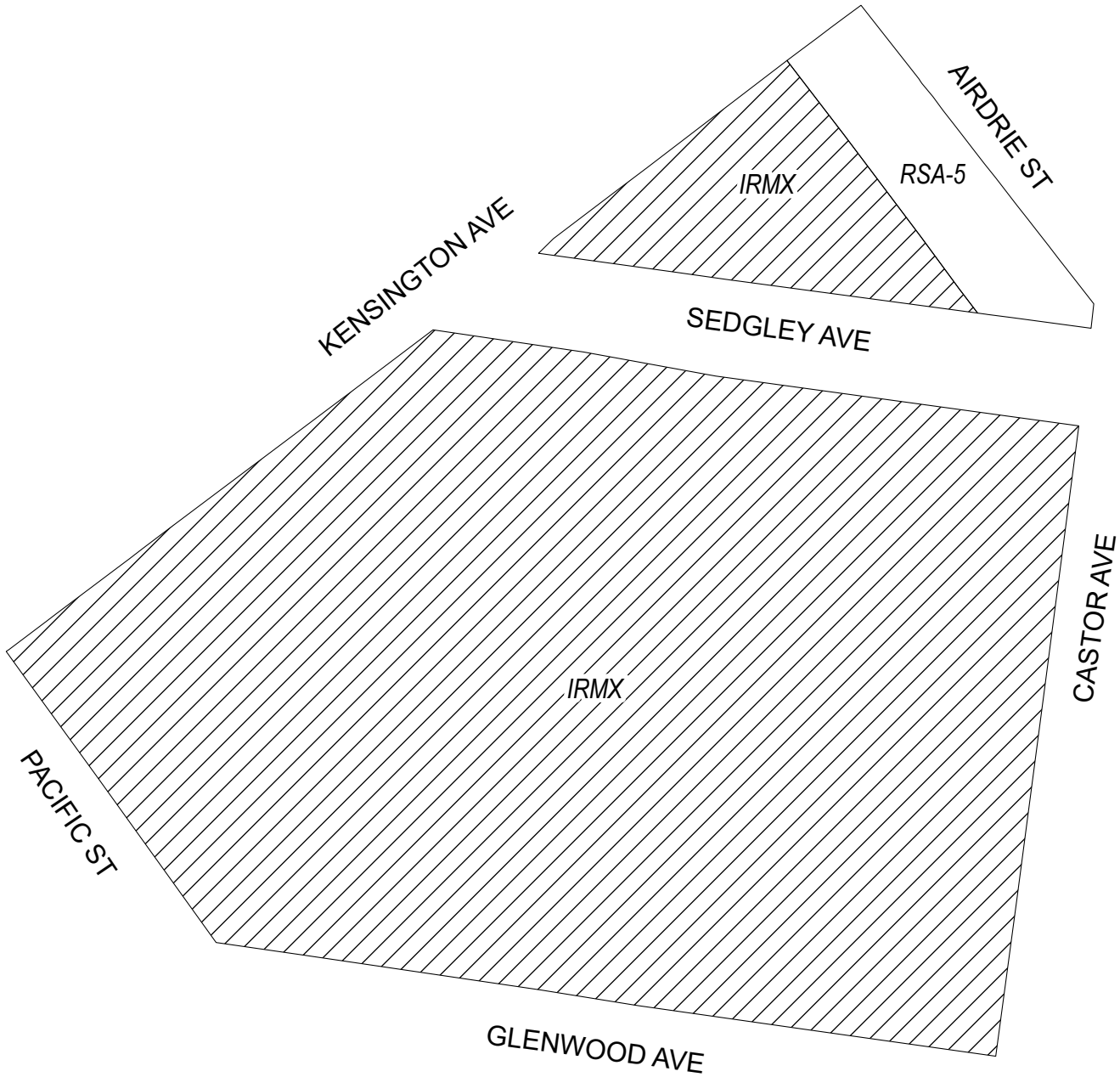


## Zoning Districts



-  ICMX, Industrial Commercial Mixed-Use
-  RSA-5, Residential Single-Family Attached



# Map B2 Proposed Zoning

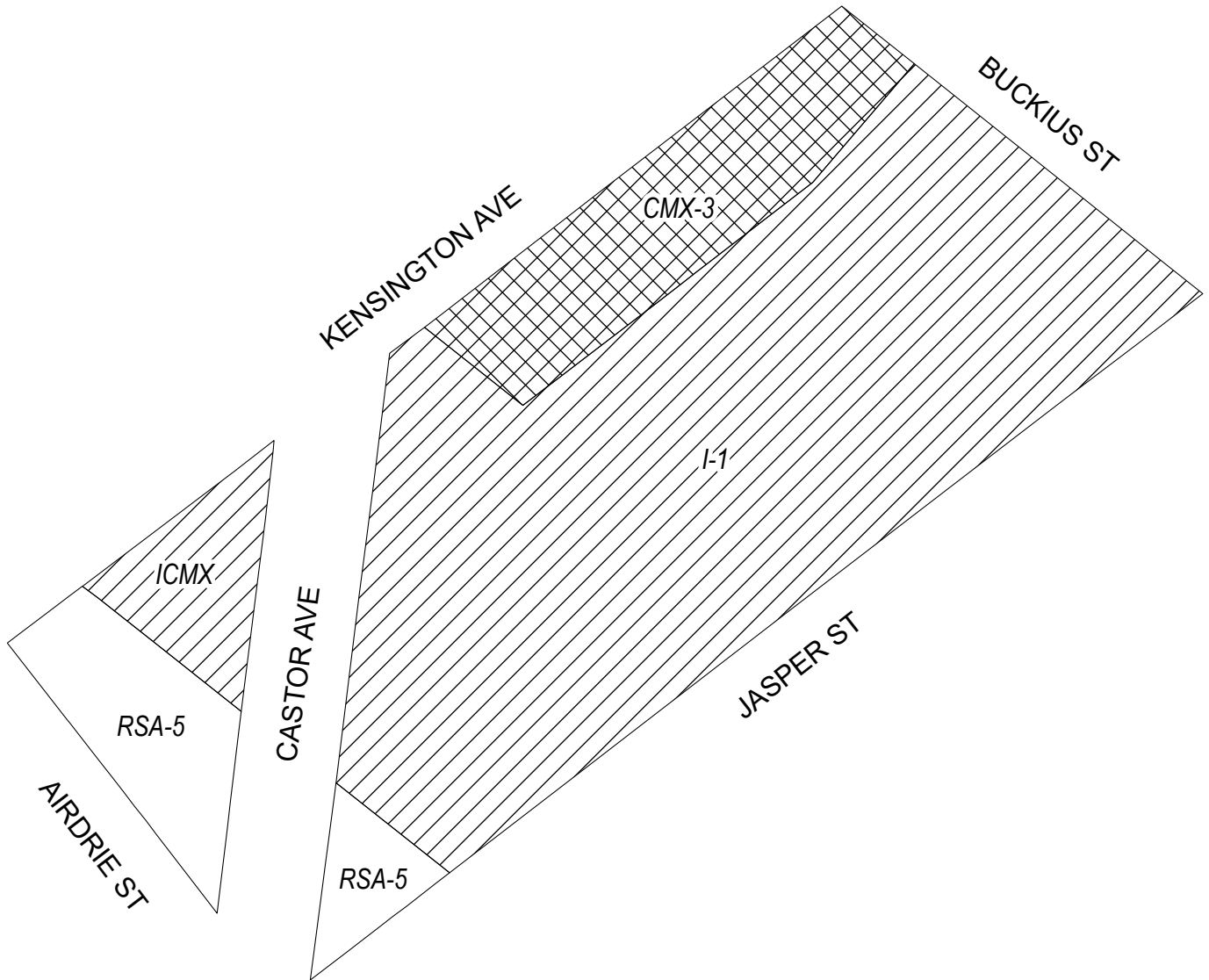


## Zoning Districts




-  IRMX, Industrial Residential Mixed-Use
-  RSA-5, Residential Single-Family Attached



# Map A3 Existing Zoning

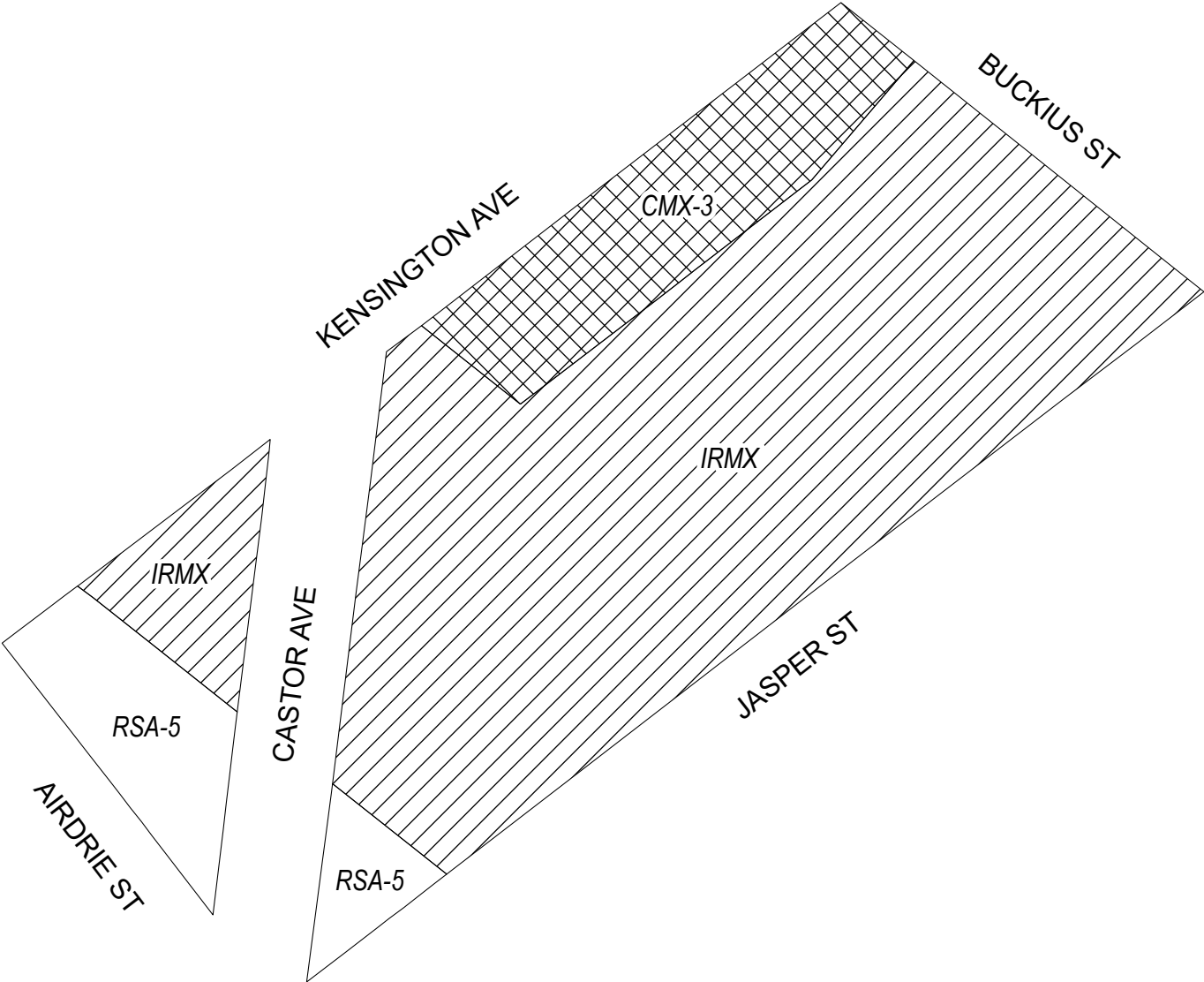


## Zoning Districts




-  CMX-3, Commercial Mixed-Use
-  I-1, Light Industrial; ICMX, Industrial Commercial Mixed-Use
-  RSA-5, Residential Single-Family Attached



# Map B3 Proposed Zoning



## Zoning Districts

-  CMX-3, Commercial Mixed-Use
-  IRMX, Industrial Residential Mixed-Use
-  RSA-5, Residential Single-Family Attached

