

City of Philadelphia



(Bill No. 060797-A)

AN ORDINANCE

To amend the Philadelphia Zoning Maps by changing the zoning designations of certain areas of land located within an area bounded by Thompson Street, Alresford Street, Salmon Street and Juniata Street.

THE COUNCIL OF THE CITY OF PHILADELPHIA HEREBY ORDAINS:

SECTION 1. Pursuant to Section 14-103 of The Philadelphia Code, The Philadelphia Zoning Maps are hereby amended by changing the zoning designations of certain areas of land within an area bounded by Thompson Street, Alresford Street, Salmon Street and Juniata Street from the existing zoning designations indicated on Map "A" set forth below to the zoning designations indicated on Map "B" set forth below.

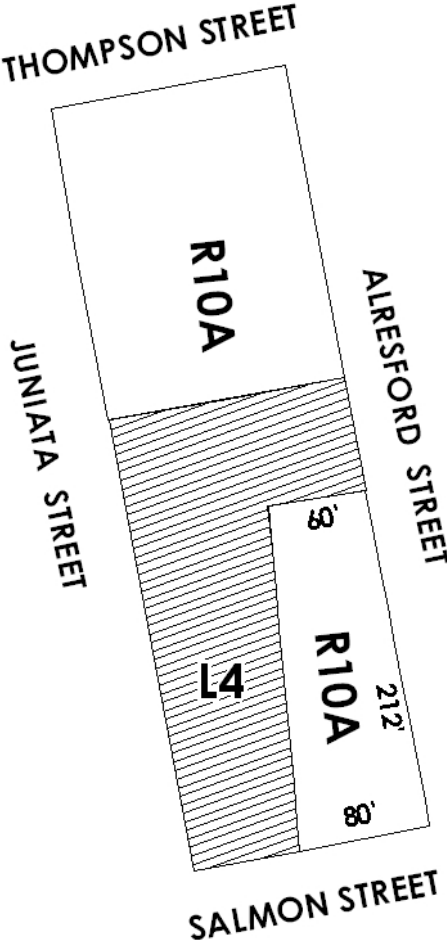
SECTION 2. This Ordinance become effective immediately.

City of Philadelphia

BILL NO. 060797-A continued

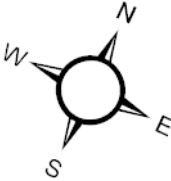
Certified Copy

MAP A EXISTING ZONING



Legend

- 10A** Residential R10A
- 4** Limited Industrial L4



City of Philadelphia

BILL NO. 060797-A continued

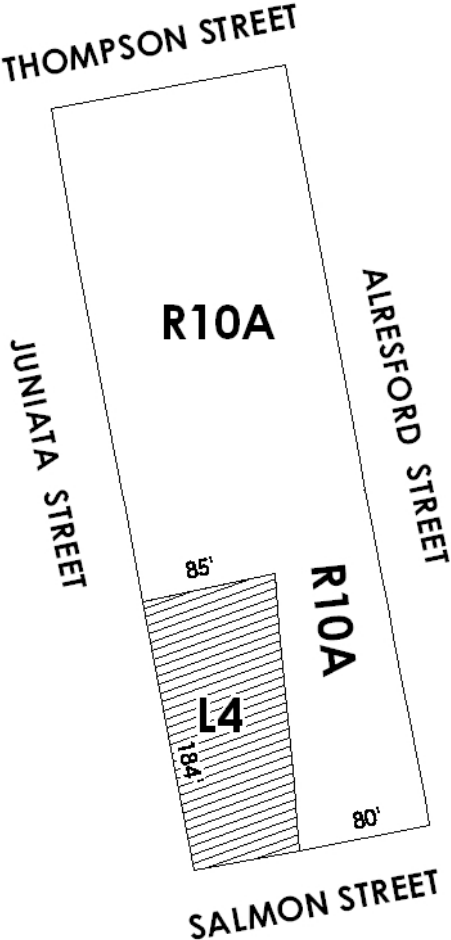
Certified Copy

City of Philadelphia

BILL NO. 060797-A continued

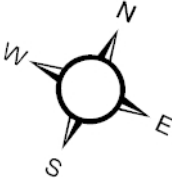
Certified Copy

MAP B PROPOSED ZONING



Legend

- 10A** Residential R10A
- 4** Limited Industrial L4



City of Philadelphia

BILL NO. 060797-A continued

Certified Copy

City of Philadelphia

BILL NO. 060797-A continued

Certified Copy

CERTIFICATION: This is a true and correct copy of the original Bill, Passed by the City Council on February 8, 2007. The Bill was Signed by the Mayor on February 21, 2007.



Patricia Rafferty
Chief Clerk of the City Council