

City of Philadelphia



(Bill No. 000711)

AN ORDINANCE

To amend the Philadelphia Zoning Maps by changing the zoning designations of certain areas of land located within an area bounded by Aramingo avenue, Butler street, Thompson street and Castor avenue.

THE COUNCIL OF THE CITY OF PHILADELPHIA HEREBY ORDAINS:

SECTION 1. Pursuant to Section 14-103 of The Philadelphia Code, The Philadelphia Zoning Maps are hereby amended by changing the zoning designations of certain areas of land within an area bounded by Aramingo avenue, Butler street, Thompson street and Castor avenue, from the existing zoning designations indicated on Map "A" set forth below to the zoning designations indicated on Map "B" set forth below.

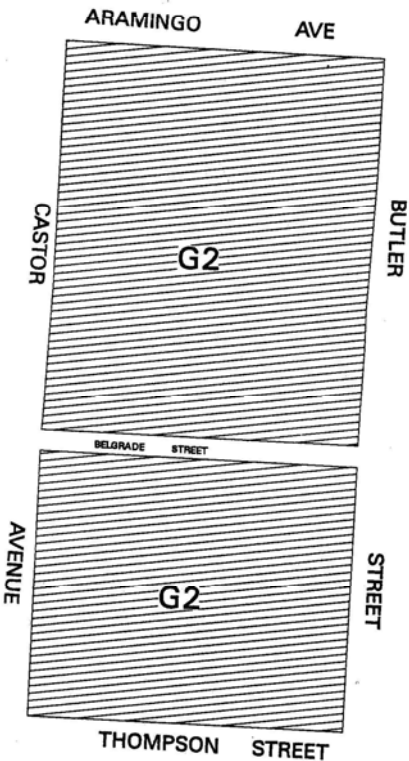
SECTION 2. This Ordinance shall not become effective unless the sum of Two Hundred Dollars (\$200) towards costs thereof, is paid into the City Treasury within sixty (60) days after the approval of this Ordinance.

City of Philadelphia

BILL NO. 000711 continued

Certified Copy

MAP A - EXISTING ZONING MAP



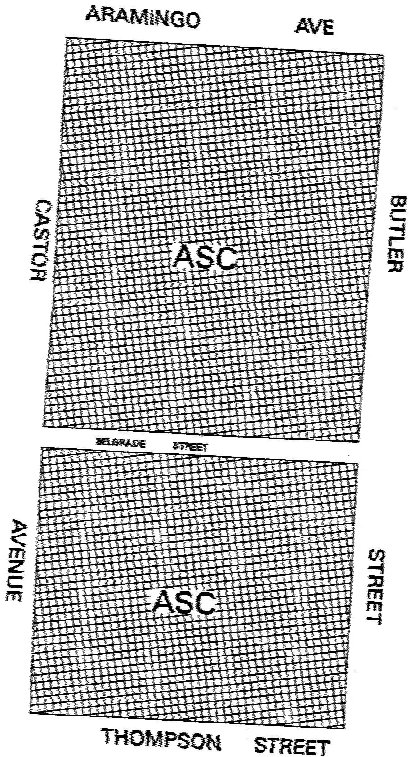
- 10 **Residential**
- ASC **Commercial**
- G2 **Industrial**

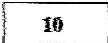


City of Philadelphia

BILL NO. 000711 continued

Certified Copy

MAP B - PROPOSED ZONING MAP



-  Residential
-  Commercial
-  Industrial

City of Philadelphia

BILL NO. 000711 continued

Certified Copy

CERTIFICATION: This is a true and correct copy of the original Bill, Passed by the City Council on February 8, 2001. The Bill was Signed by the Mayor on February 21, 2001.



Marie B. Hauser
Chief Clerk of the City Council