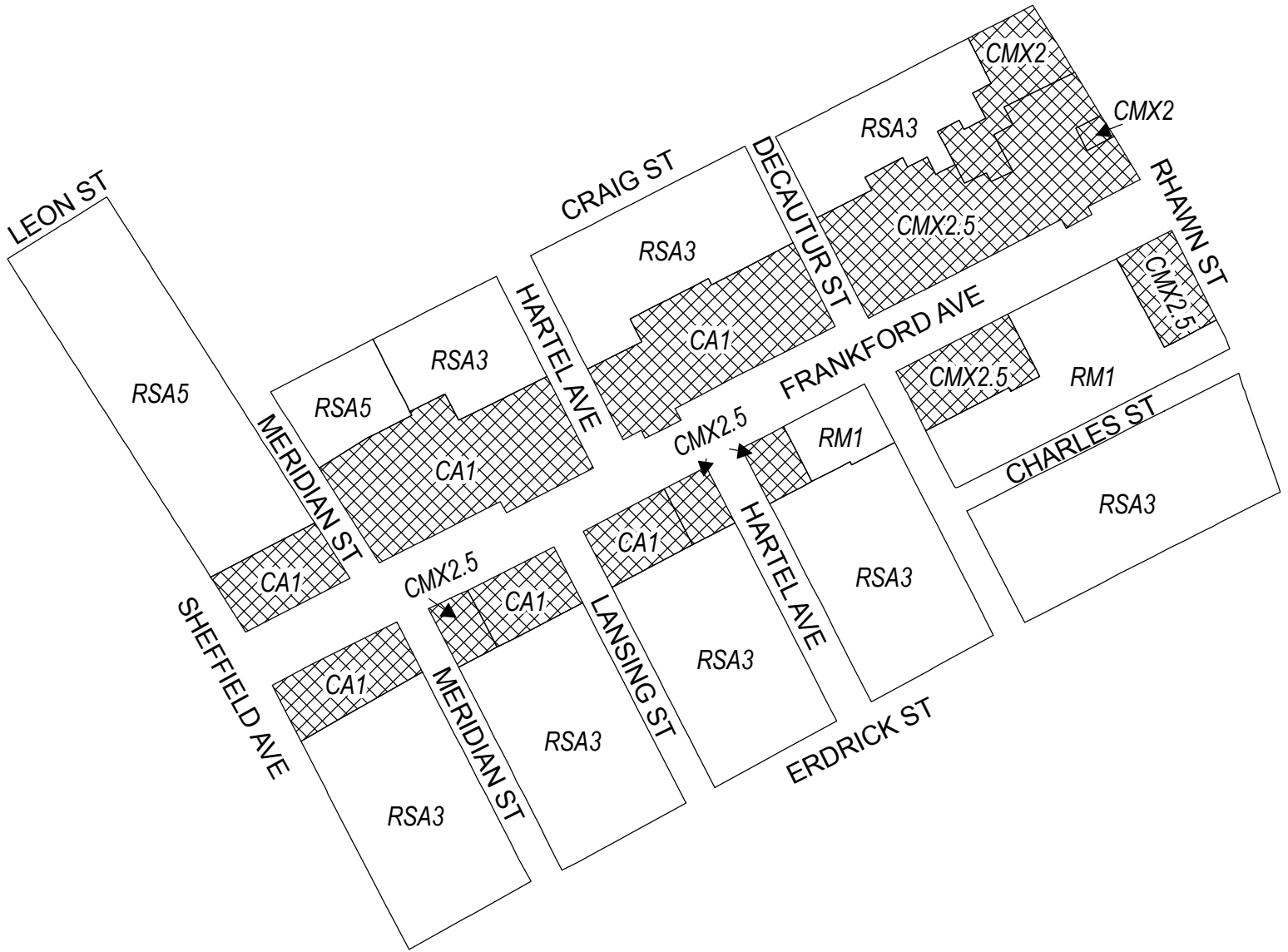




# Map A1 Existing Zoning



## Zoning Districts



-  CA-1 Auto-Oriented Commercial, CMX-2/CMX-2.5 Commercial Mixed-Use
-  RM-1 Residential Multi-Family, RSA-3/RSA-5 Residential Single-Family Attached



# Map A2 Existing Zoning



## Zoning Districts

-  CA-1 Auto-Oriented Commercial, CMX-2/CMX-2.5 Commercial Mixed-Use
-  RM-1/RM-2 Residential Multi-Family, RSA-3/RSA-5 Residential Single-Family Attached



# Map B1 Proposed Zoning



## Zoning Districts



CMX-2/CMX-2.5 Commercial Mixed-Use



RM-1 Residential Multi-Family, RSA-3/RSA-5 Residential Single-Family Attached



