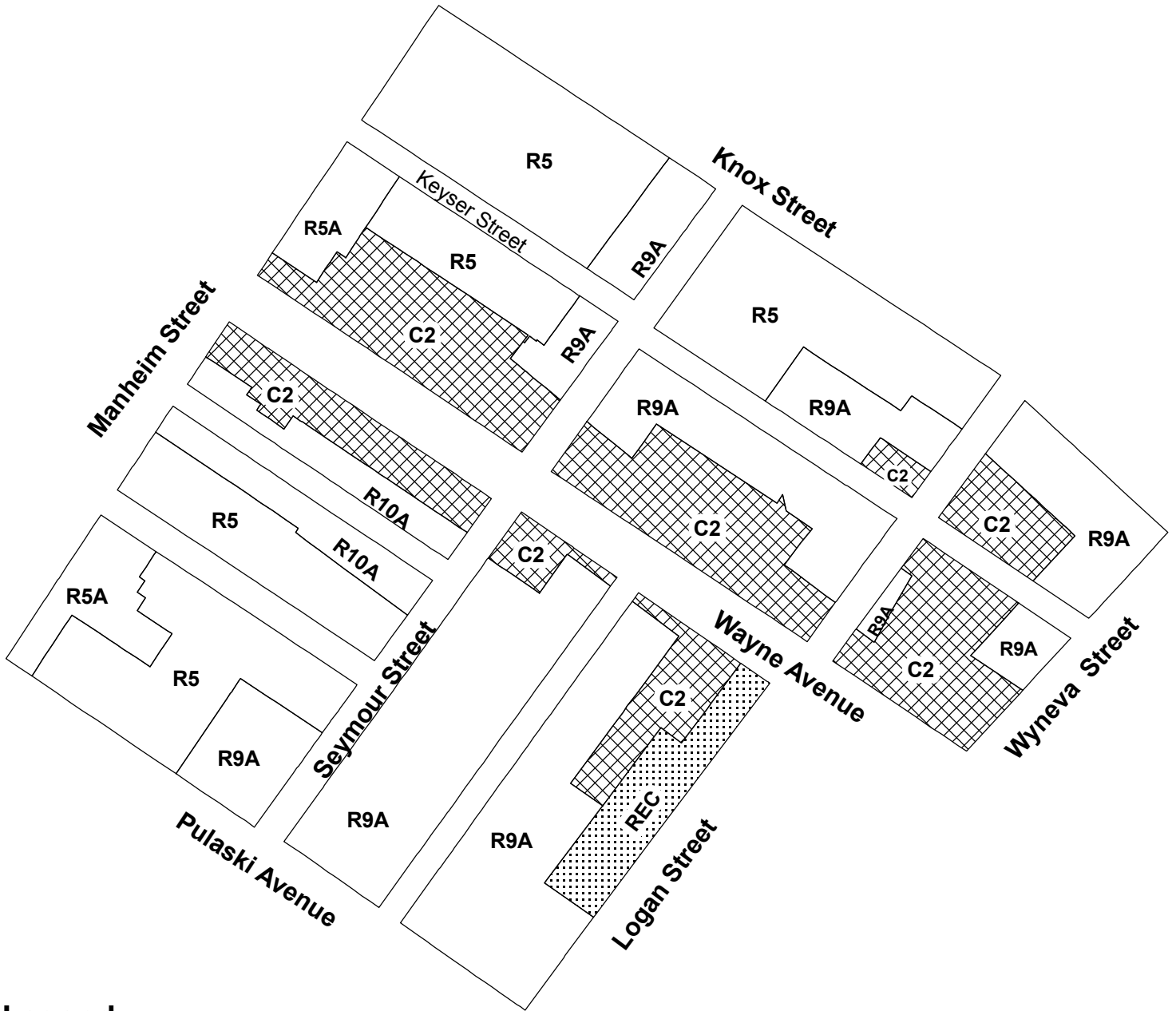








MAP A - EXISTING ZONING

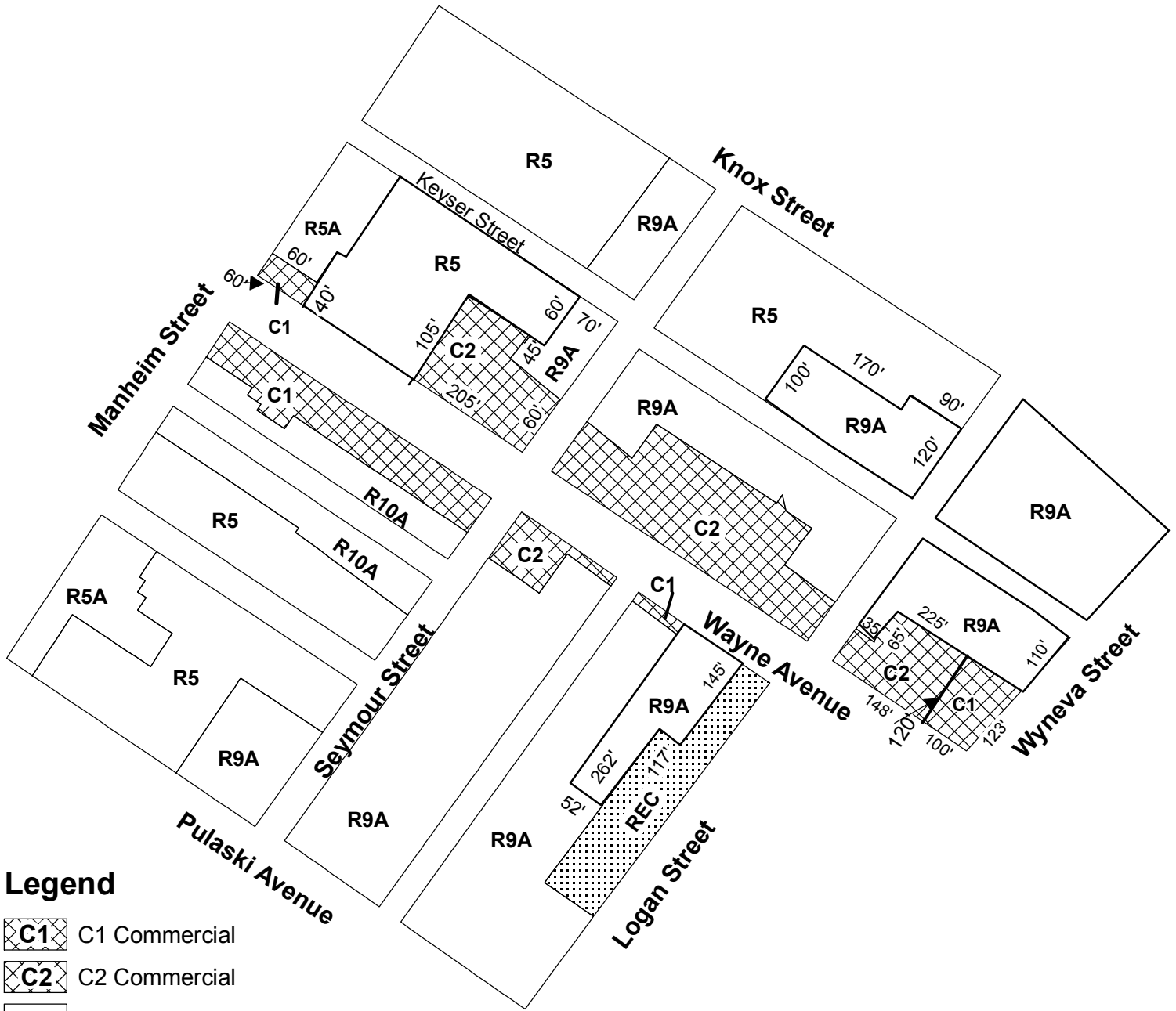


Legend








-  C2 Commercial
-  R10A Residential
-  R5 Residential
-  R5A Residential
-  R9A Residential
-  REC Recreation



MAP B - PROPOSED ZONING



Legend

-  C1 Commercial
-  C2 Commercial
-  R10A Residential
-  R5 Residential
-  R5A Residential
-  R9A Residential
-  REC Recreation

