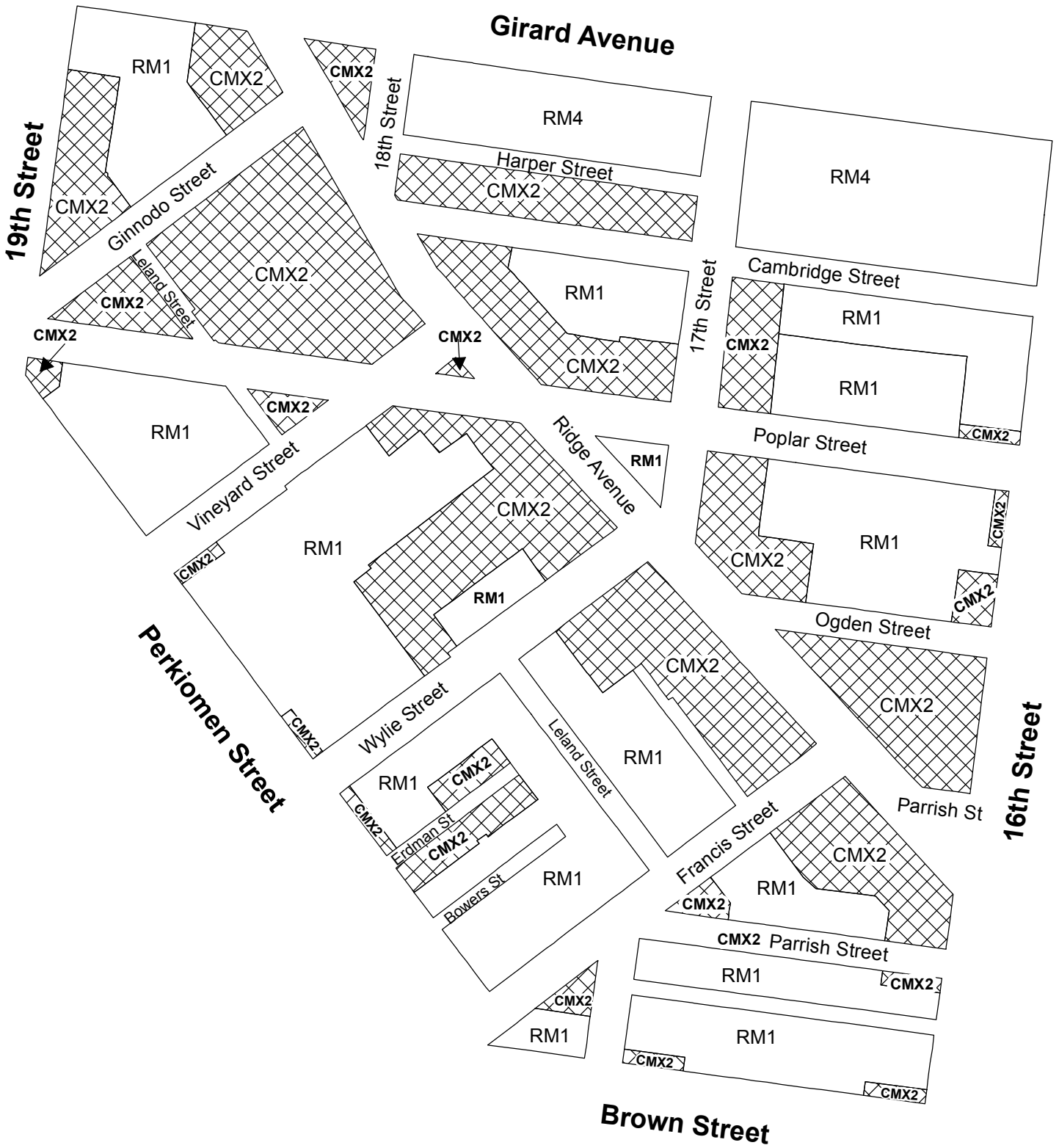





MAP A1- EXISTING ZONING

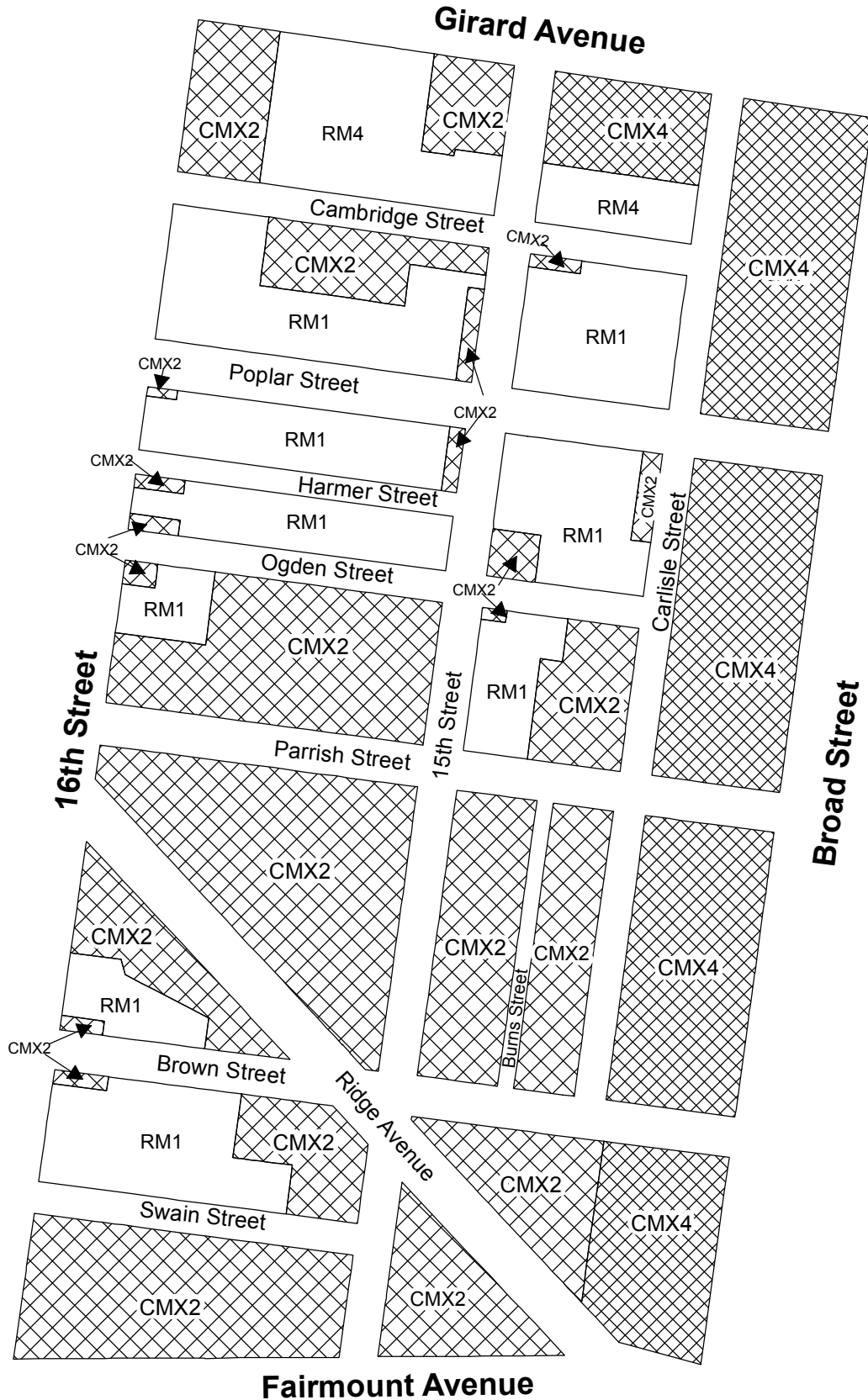


Legend





-  CMX2 Commercial Mixed Use
-  RM1 Residential Multi Family
-  RM4 Residential Multi Family



MAP A2 - EXISTING ZONING



Legend







-  CMX2 Commercial Mixed
-  CMX4 Commercial Mixed
-  RM1 Residential Multi
-  RM4 Residential Multi



MAP B1- PROPOSED ZONING

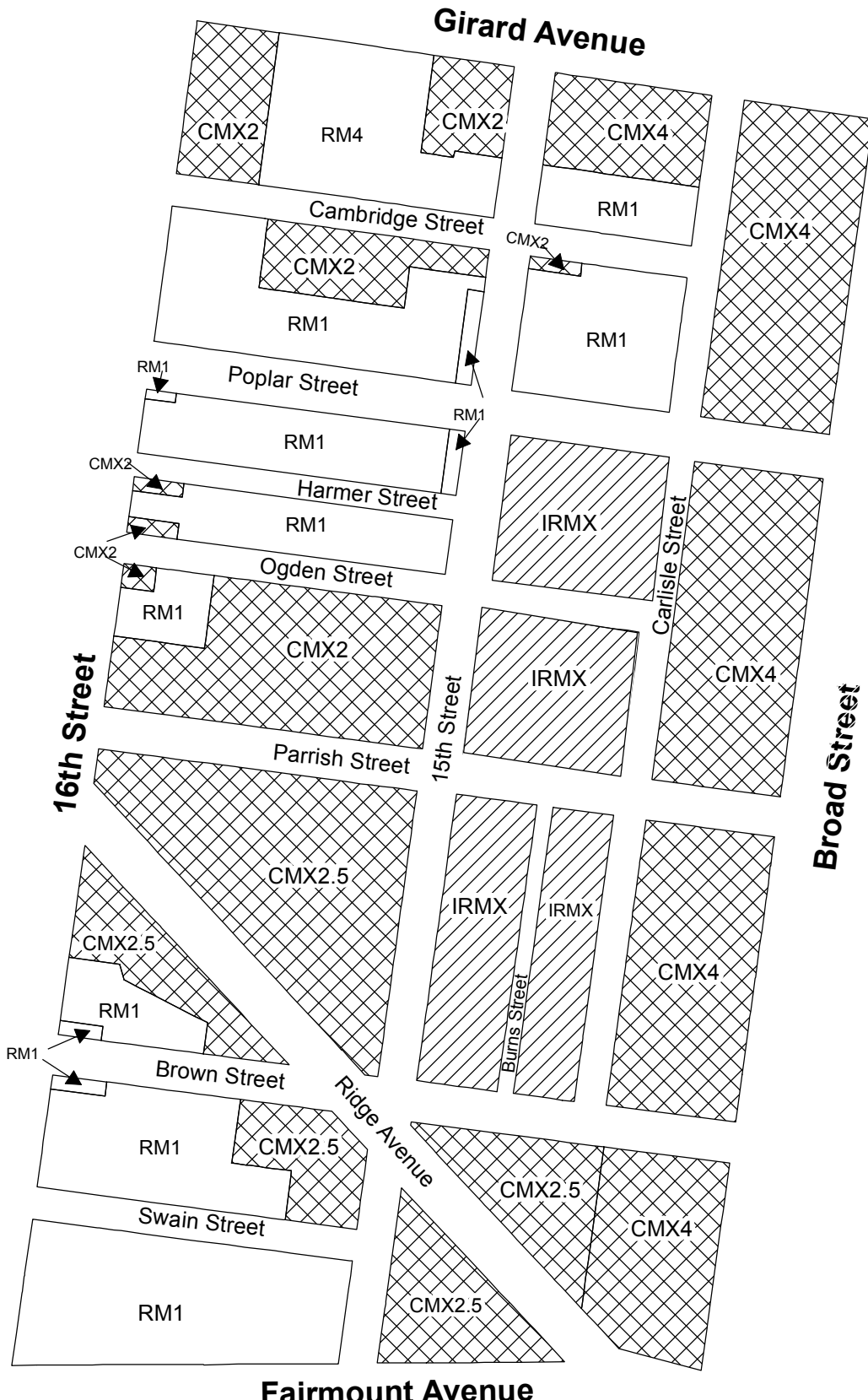


Legend








-  CMX2 Commercial Mixed
-  CMX2.5 Commercial Mixed
-  RM1 Residential Multi
-  RM4 Residential Multi
-  RSA5 Residential Single Attached
-  SPPOA



MAP B2 - PROPOSED ZONING



Legend

- | | |
|---|---|
|  CMX2 Commercial Mixed |  RM1 Residential Multi |
|  CMX2.5 Commercial Mixed |  RM4 Residential Multi |
|  CMX4 Commercial Mixed |  RSA5 Residential Single Attached |
|  IRMX | |

