



City of Philadelphia

City Council
Chief Clerk's Office
402 City Hall
Philadelphia, PA 19107

BILL NO. 190306

Introduced April 25, 2019

**Councilmember Greenlee
for
Council President Clarke**

**Referred to the
Committee on Rules**

AN ORDINANCE

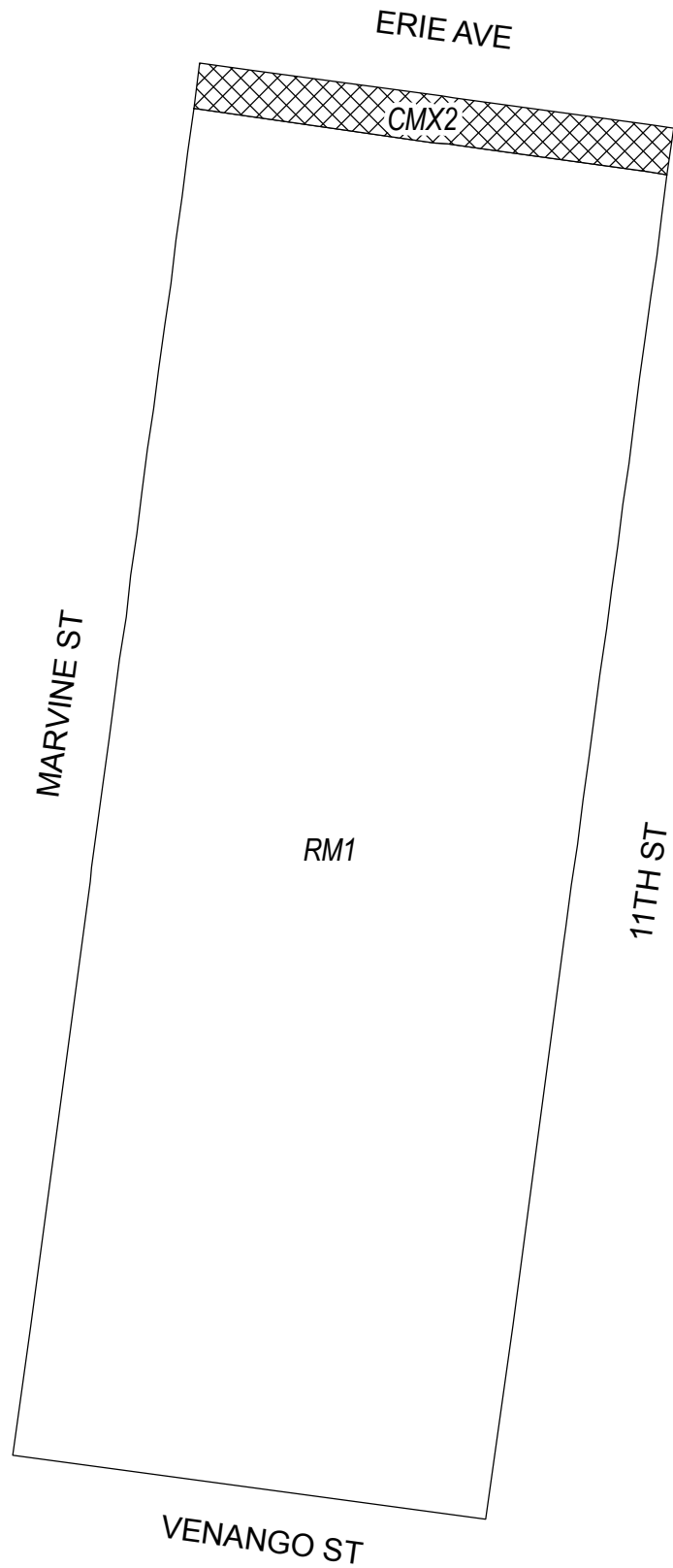
To amend the Philadelphia Zoning Maps by changing the zoning designations of certain areas of land located within an area bounded by Venango Street, 11th Street, Erie Avenue, and Marvine Street.

THE COUNCIL OF THE CITY OF PHILADELPHIA HEREBY ORDAINS:



SECTION 1. Pursuant to Section 14-106 of The Philadelphia Code, the Philadelphia Zoning Maps are hereby amended by changing the zoning designations of certain areas of land within an area bounded by Venango Street, 11th Street, Erie Avenue, and Marvine Street from the existing zoning designations indicated on Map "A" set forth below to the zoning designations indicated on Map "B" set forth below.

SECTION 2. This Ordinance shall become effective immediately.

Map A Existing Zoning

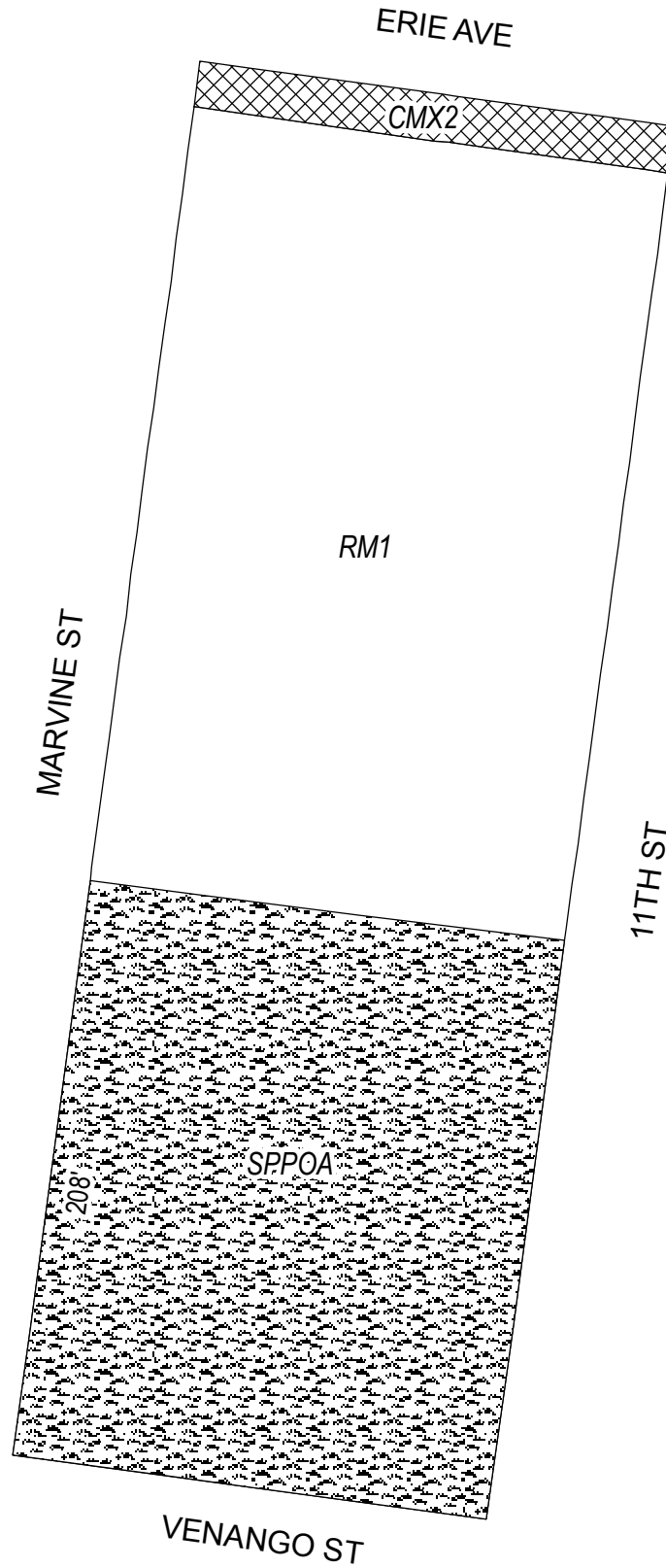


Zoning Districts




-  CMX-2, Commercial Mixed-Use
 -  RM-1, Residential Multi-Family
- City of Philadelphia



Map B Proposed Zoning



Zoning Districts

-  CMX-2, Commercial Mixed-Use
 -  RM-1, Residential Multi-Family
 -  SP-PO-A, Parks and Open Space
- City of Philadelphia



City of Philadelphia

BILL NO. 190306 continued