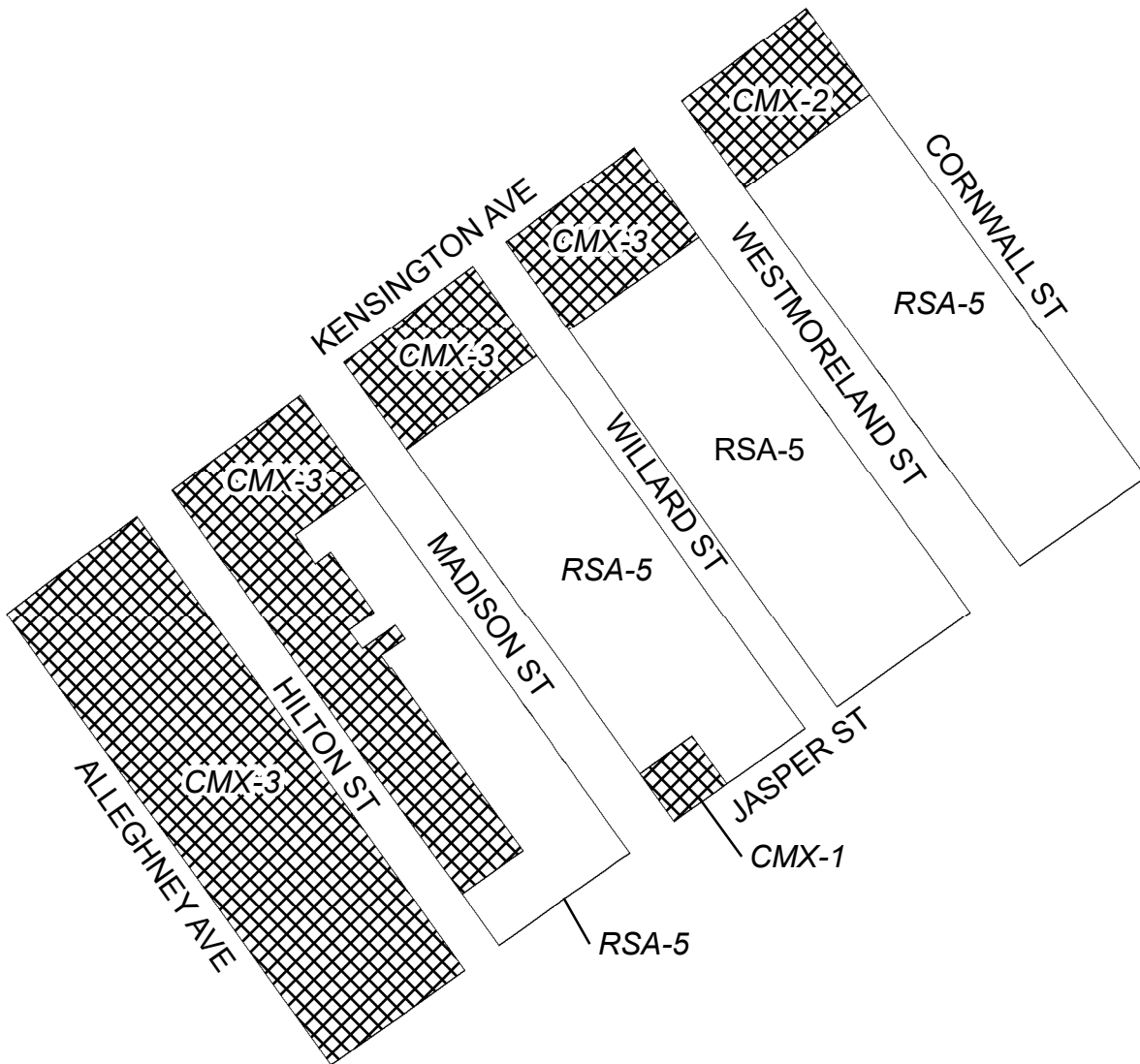




Map A1 Existing Zoning

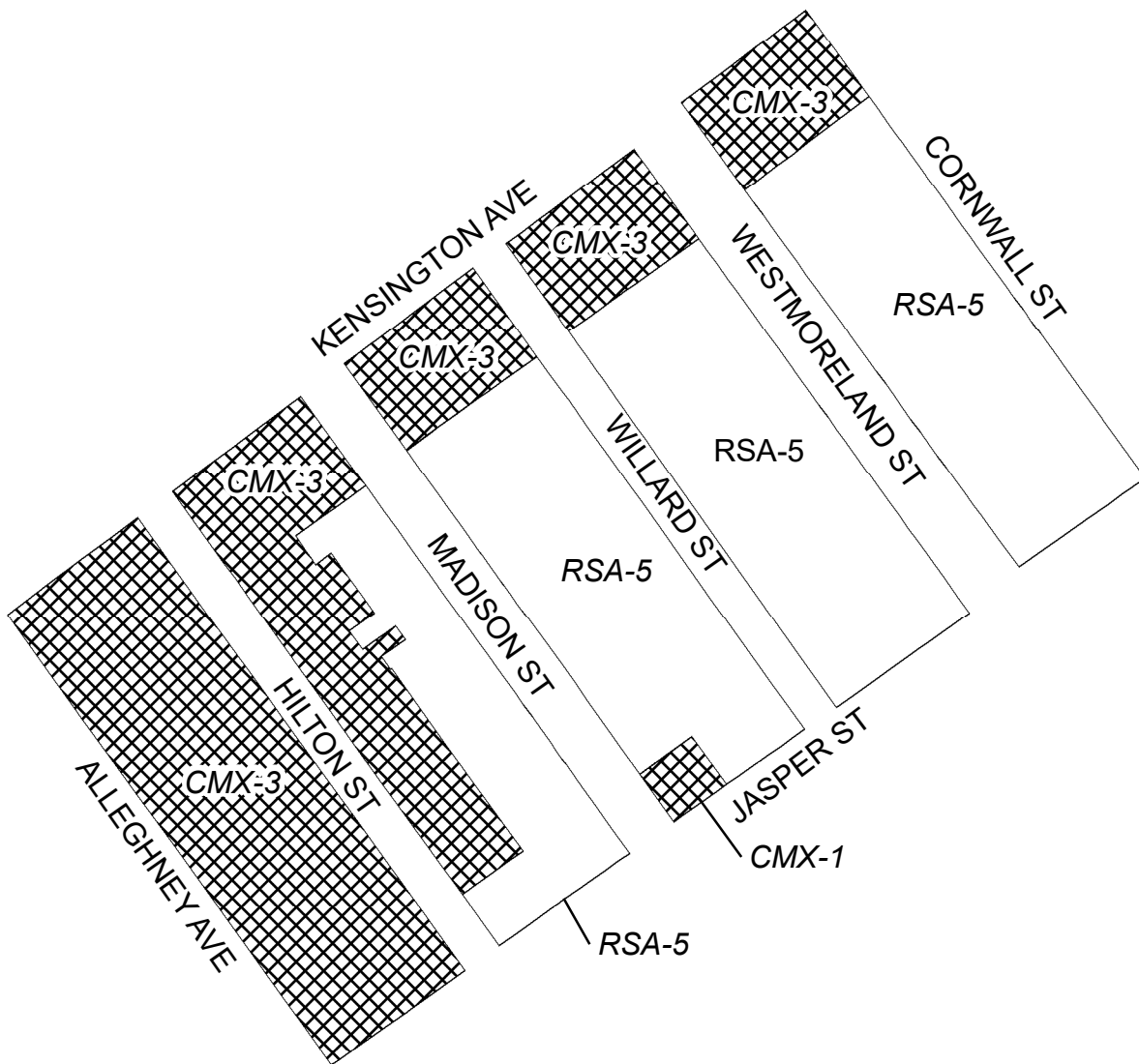


Zoning Districts



-  CMX-1/CMX-2/CMX-3, Commercial Mixed-Use
-  RSA-5, Residential Single-Family Attached



Map B1 Proposed Zoning

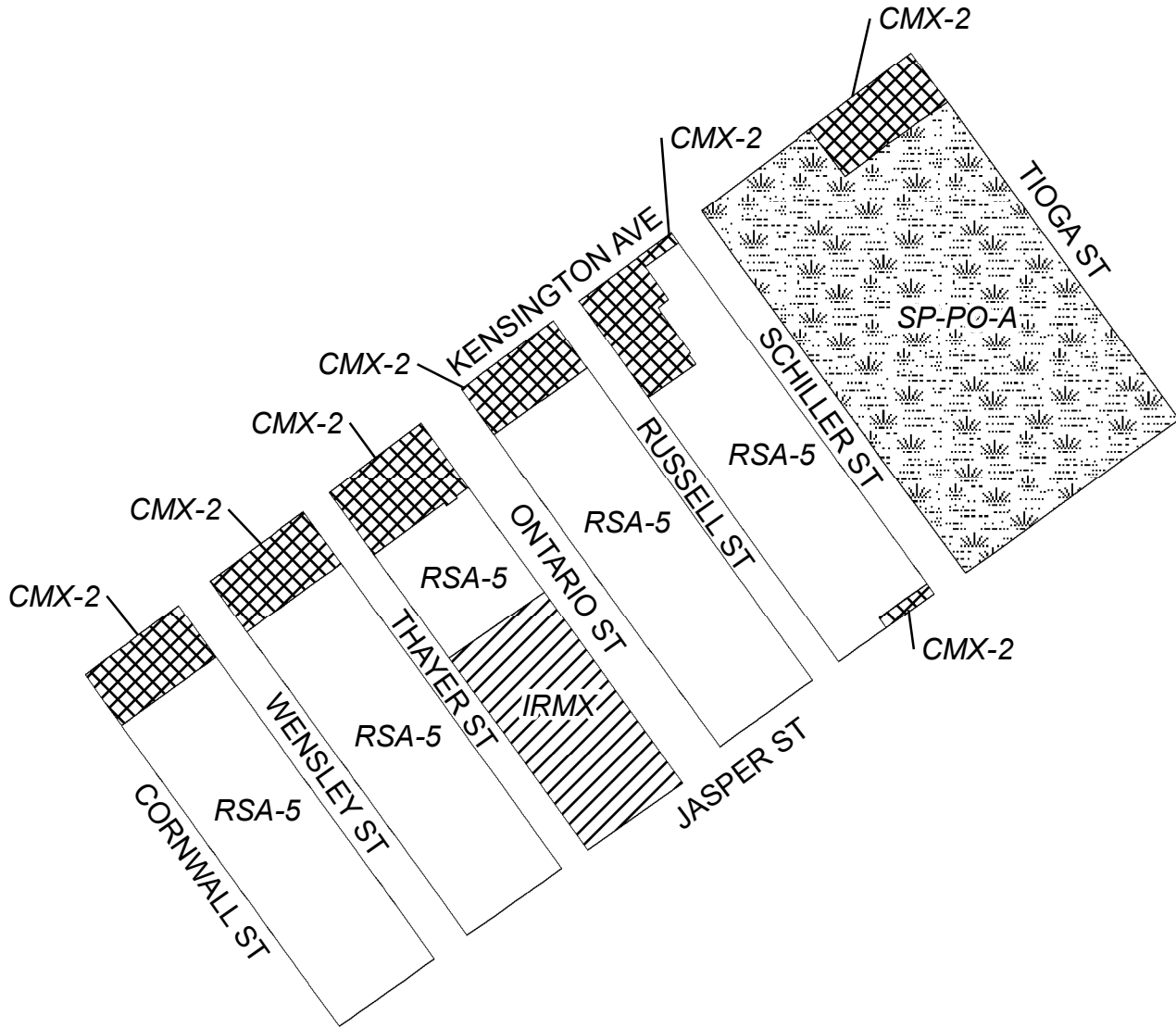


Zoning Districts





-  CMX-1/CMX-3, Commercial Mixed-Use
-  RSA-5, Residential Single-Family Attached



Map A2 Existing Zoning

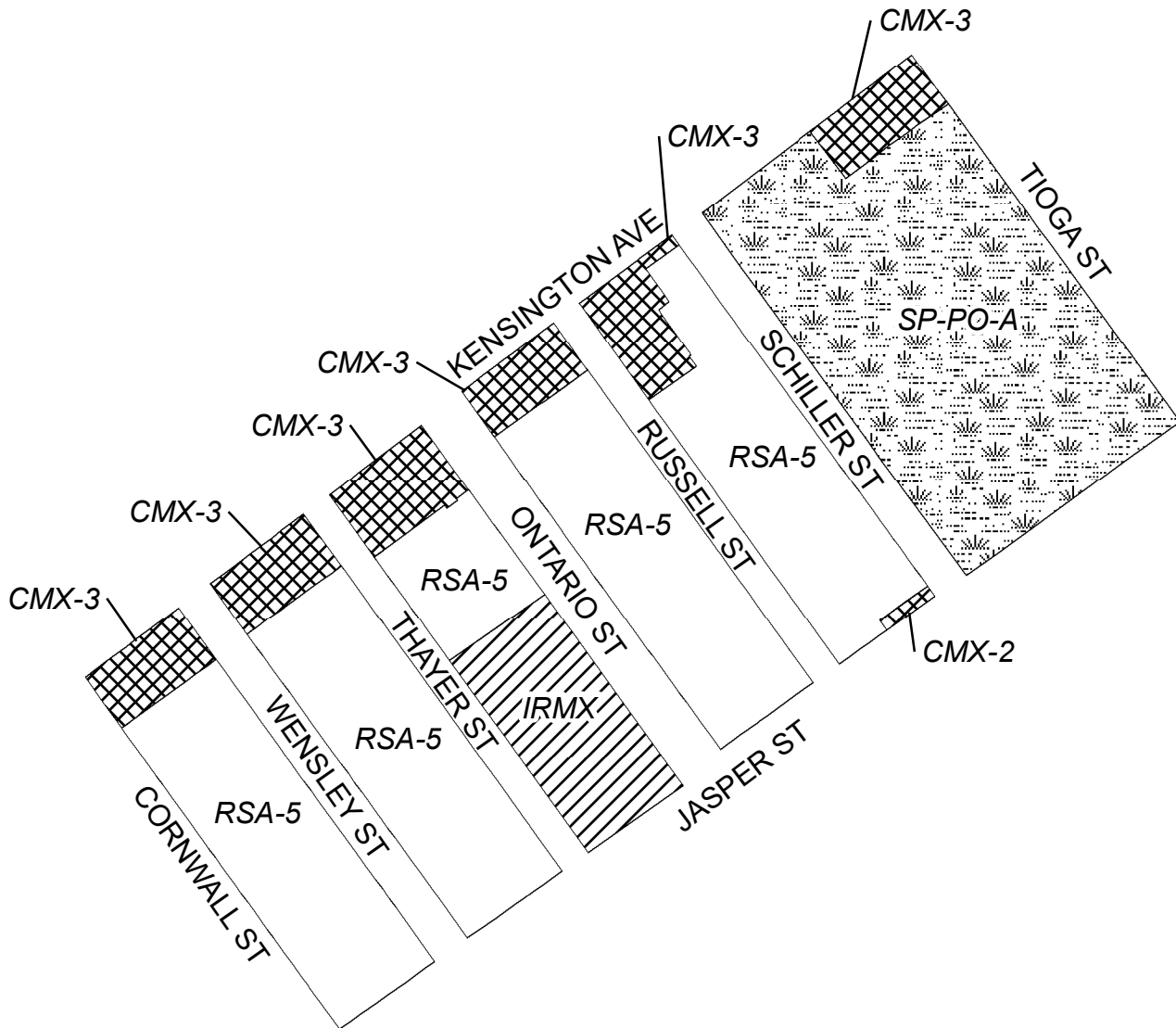


Zoning Districts





-  CMX-2, Commercial Mixed-Use
-  IRMX, Industrial Residential Mixed-Use
-  RSA-5, Residential Single-Family Attached
-  SP-PO-A, Parks and Open Space



Map B2 Proposed Zoning



Zoning Districts

-  CMX-2/CMX-3, Commercial Mixed-Use
-  IRMX, Industrial Residential Mixed-Use
-  RSA-5, Residential Single-Family Attached
-  SP-PO-A, Parks and Open Space

