



City of Philadelphia

City Council
Chief Clerk's Office
402 City Hall
Philadelphia, PA 19107

BILL NO. 010305

Introduced May 3, 2001

Councilmember DiCicco

**Referred to the
Committee on Rules**

AN ORDINANCE

To amend the Philadelphia Zoning Maps by changing the zoning designations of certain areas of land located within an area bounded by Snyder avenue, Christopher Columbus boulevard, Porter street, Weccacoe avenue and Vandalia avenue.

THE COUNCIL OF THE CITY OF PHILADELPHIA HEREBY ORDAINS:

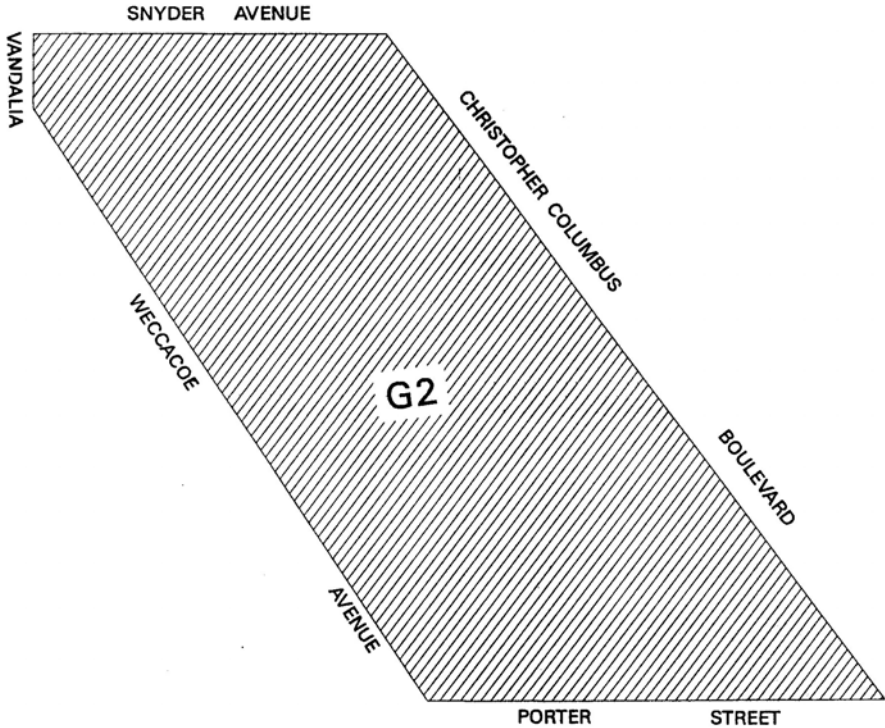
SECTION 1. Pursuant to Section 14-103 of The Philadelphia Code, The Philadelphia Zoning Maps are hereby amended by changing the zoning designations of certain areas of land within an area bounded by Snyder avenue, Christopher Columbus boulevard, Porter street, Weccacoe avenue and Vandalia avenue, from the existing zoning designations indicated on Map "A" set forth below to the zoning designations indicated on Map "B" set forth below.

SECTION 2. This Ordinance shall not become effective unless the sum of Two Hundred Dollars (\$200) towards costs thereof, is paid into the City Treasury within sixty (60) days after the approval of this Ordinance.

City of Philadelphia

BILL NO. 010305 continued

MAP A - EXISTING ZONING MAP



- | |
|----|
| 10 |
|----|

 Residential
- | |
|---|
| 3 |
|---|

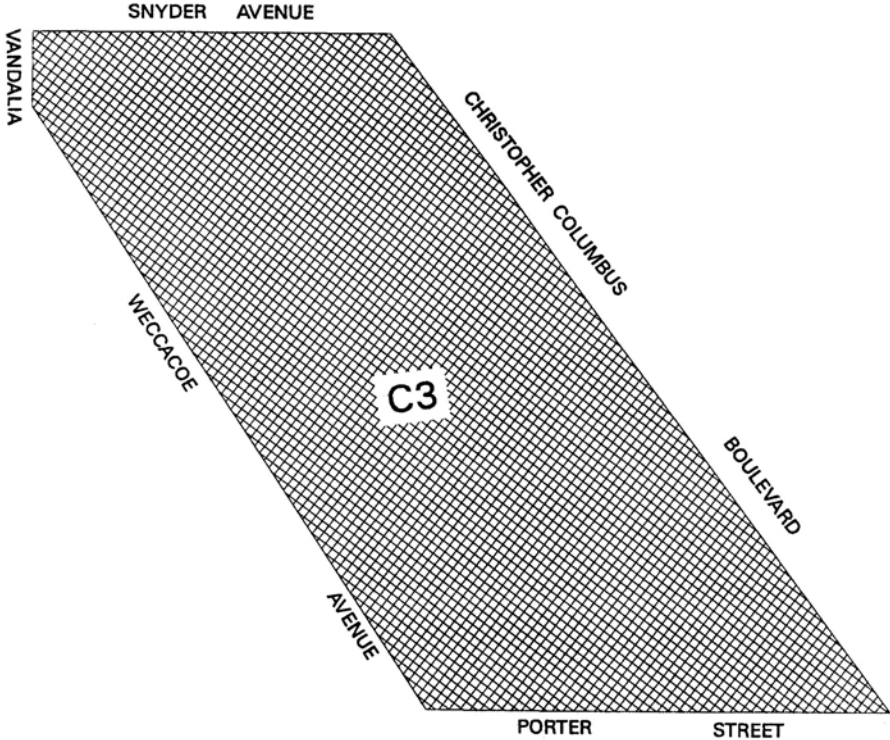
 Commercial
- | |
|----|
| G2 |
|----|




 Industrial

City of Philadelphia

BILL NO. 010305 continued

MAP B - PROPOSED ZONING MAP



-  **Residential**
-  **Commercial**
-  **Industrial**

City of Philadelphia

BILL NO. 010305 continued