

City of Philadelphia



(Bill No. 180948)

AN ORDINANCE

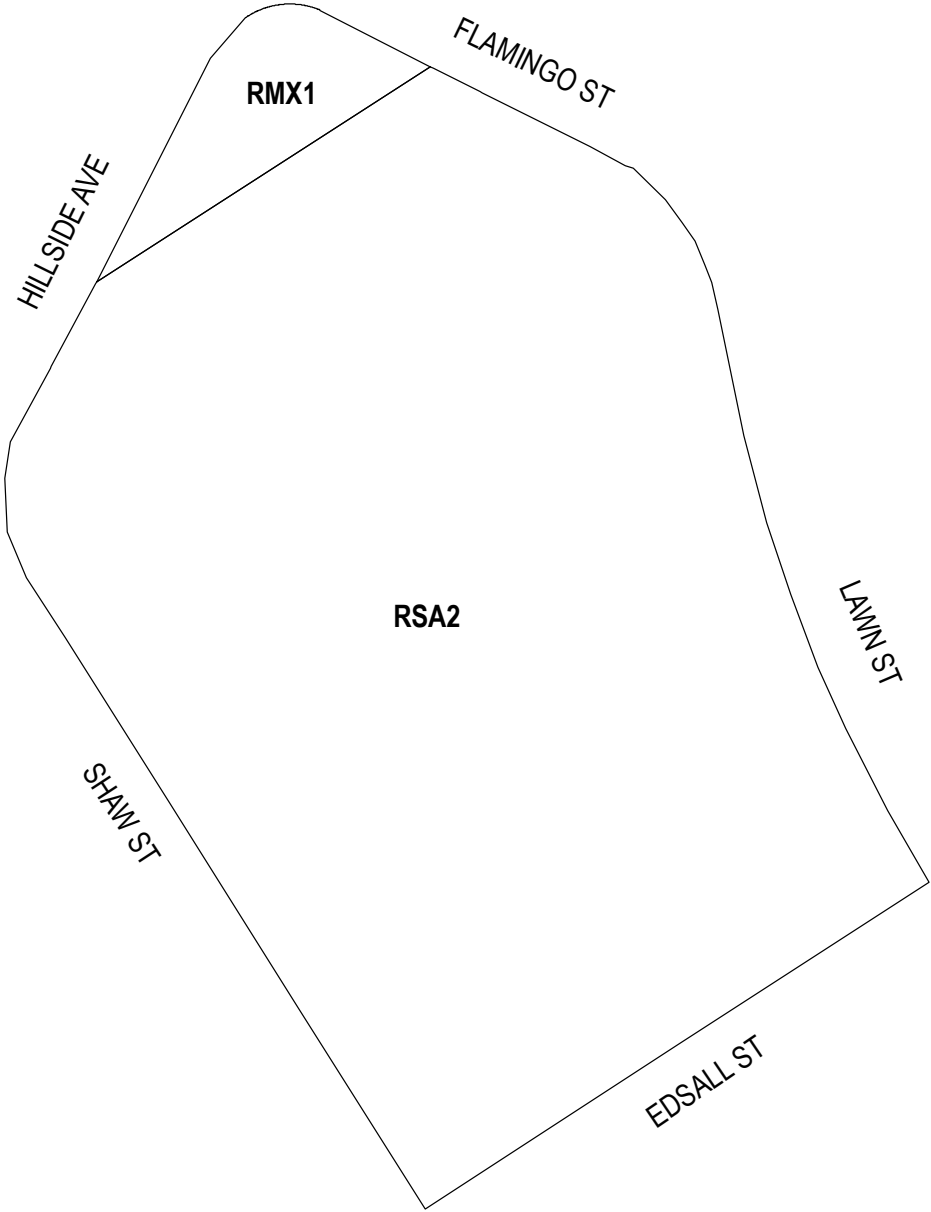
To amend the Philadelphia Zoning Maps by changing the zoning designations of certain areas of land located within an area bounded by Flamingo Street, Lawn Street, Esdall Street, Shaw Street, and Hillside Avenue.

THE COUNCIL OF THE CITY OF PHILADELPHIA HEREBY ORDAINS:

SECTION 1. Pursuant to Section 14-106 of The Philadelphia Code, the Philadelphia Zoning Maps are hereby amended by changing the zoning designations of certain areas of land within an area bounded by Flamingo Street, Lawn Street, Edsall Street, Shaw Street, and Hillside Avenue, from the existing zoning designations indicated on Map A set forth below to the zoning designations indicated on Map B set forth below.

SECTION 2. This Ordinance shall become effective immediately.

Map A - Existing Zoning

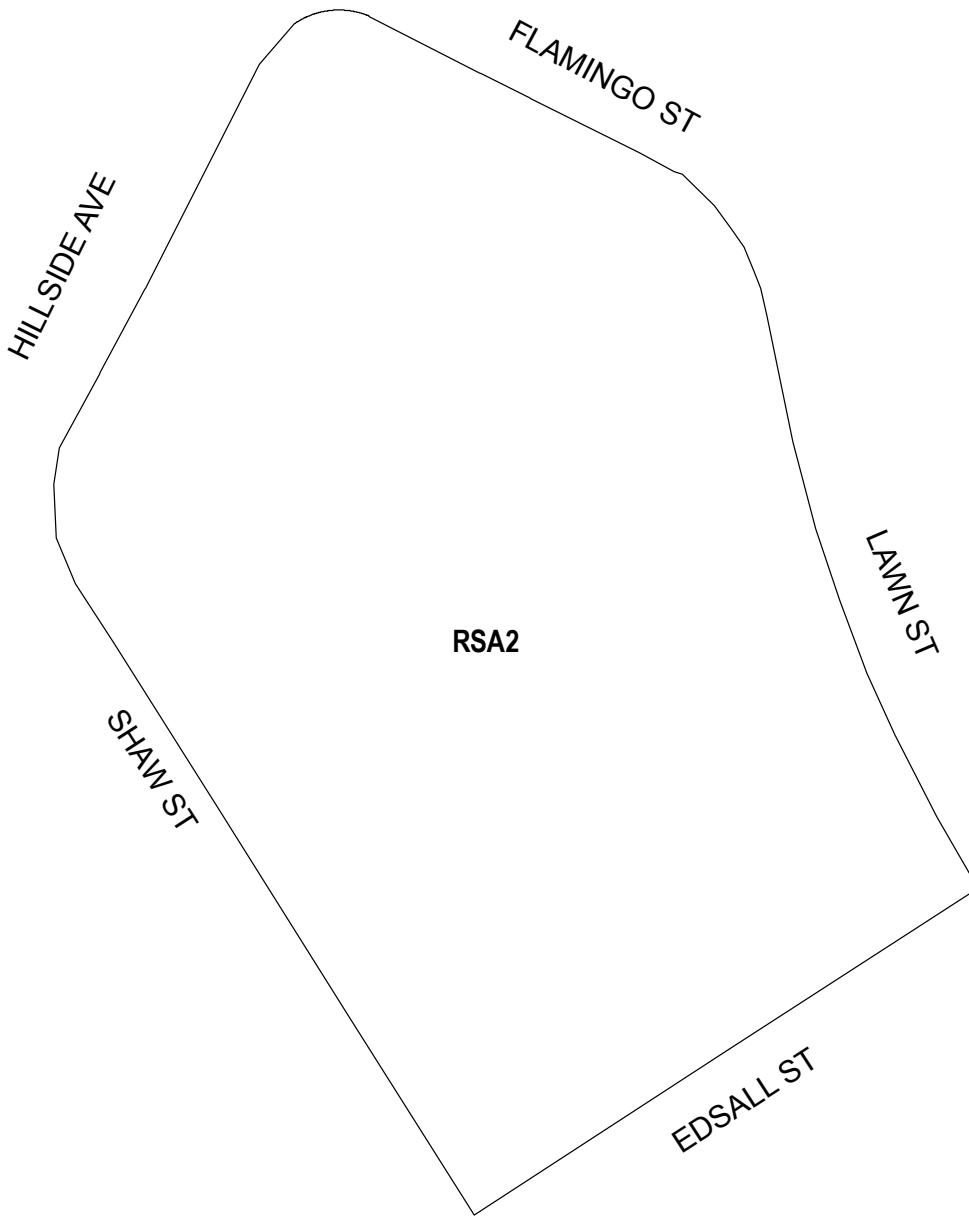


Zoning Districts

- RMX-1 Residential Mixed-Use
- RSA-2 Residential Single Attached



Map B - Proposed Zoning



Zoning Districts

 RSA-2 Residential Single-Family Attached

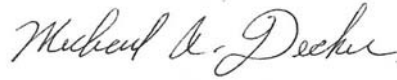


City of Philadelphia

BILL NO. 180948 continued

Certified Copy

CERTIFICATION: This is a true and correct copy of the original Bill, Passed by the City Council on December 13, 2018. The Bill was Signed by the Mayor on January 03, 2019.



Michael A. Decker
Chief Clerk of the City Council