

City of Philadelphia



(Bill No. 190897)

AN ORDINANCE

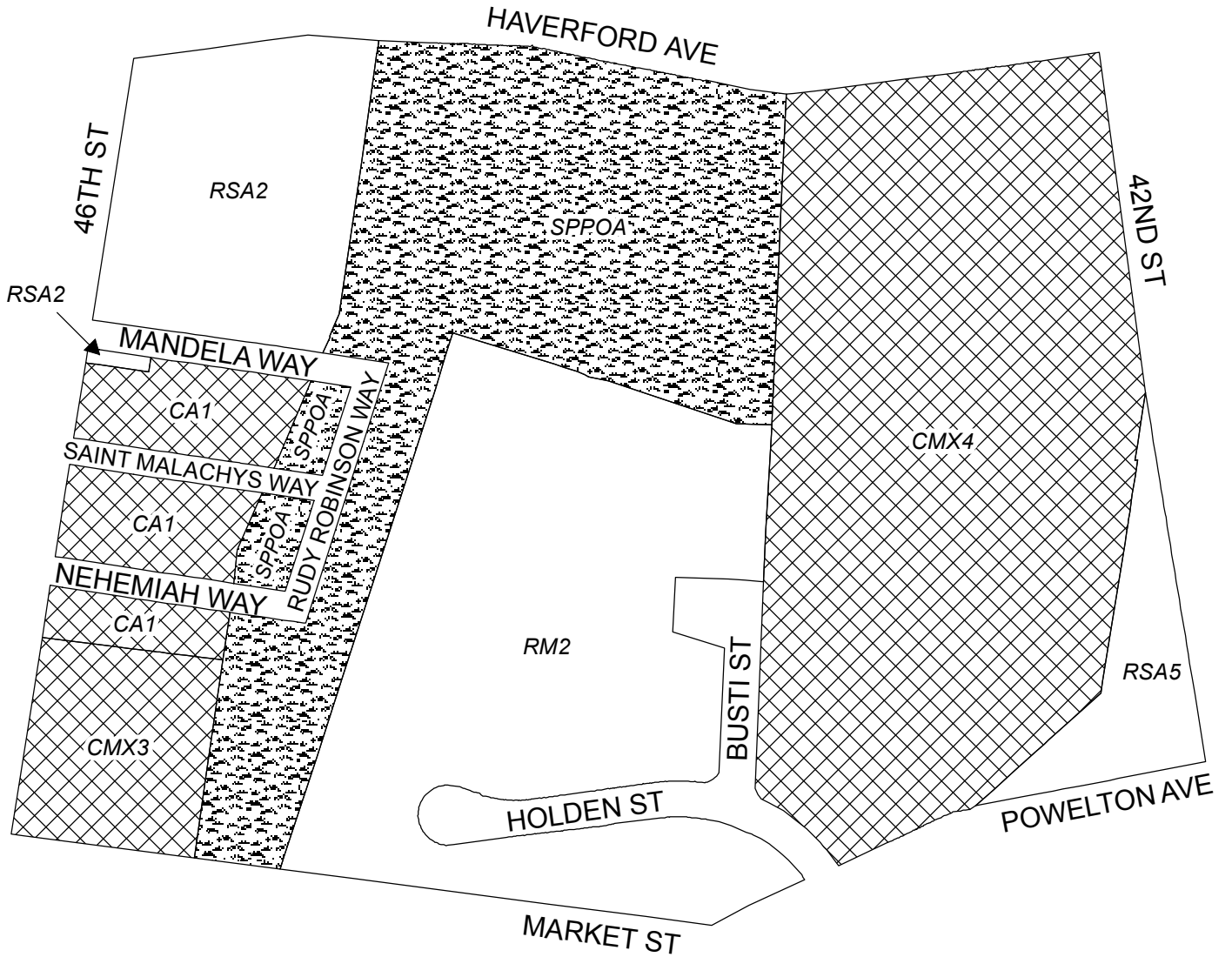
To amend the Philadelphia Zoning Maps by changing the zoning designations of certain areas of land located within an area bounded by Haverford Avenue, 42nd Street, Powelton Avenue, Market Street, and 46th Street.

THE COUNCIL OF THE CITY OF PHILADELPHIA HEREBY ORDAINS:




SECTION 1. Pursuant to Section 14-106 of The Philadelphia Code, the Philadelphia Zoning Maps are hereby amended by changing the zoning designations of certain areas of land within an area bounded by Haverford Avenue, 42nd Street, Powelton Avenue, Market Street, and 46th Street from the existing zoning designations indicated on Map "A," set forth below, to the zoning designations indicated on Map "B," set forth below.

SECTION 2. This Ordinance shall become effective immediately.

Map A Existing Zoning

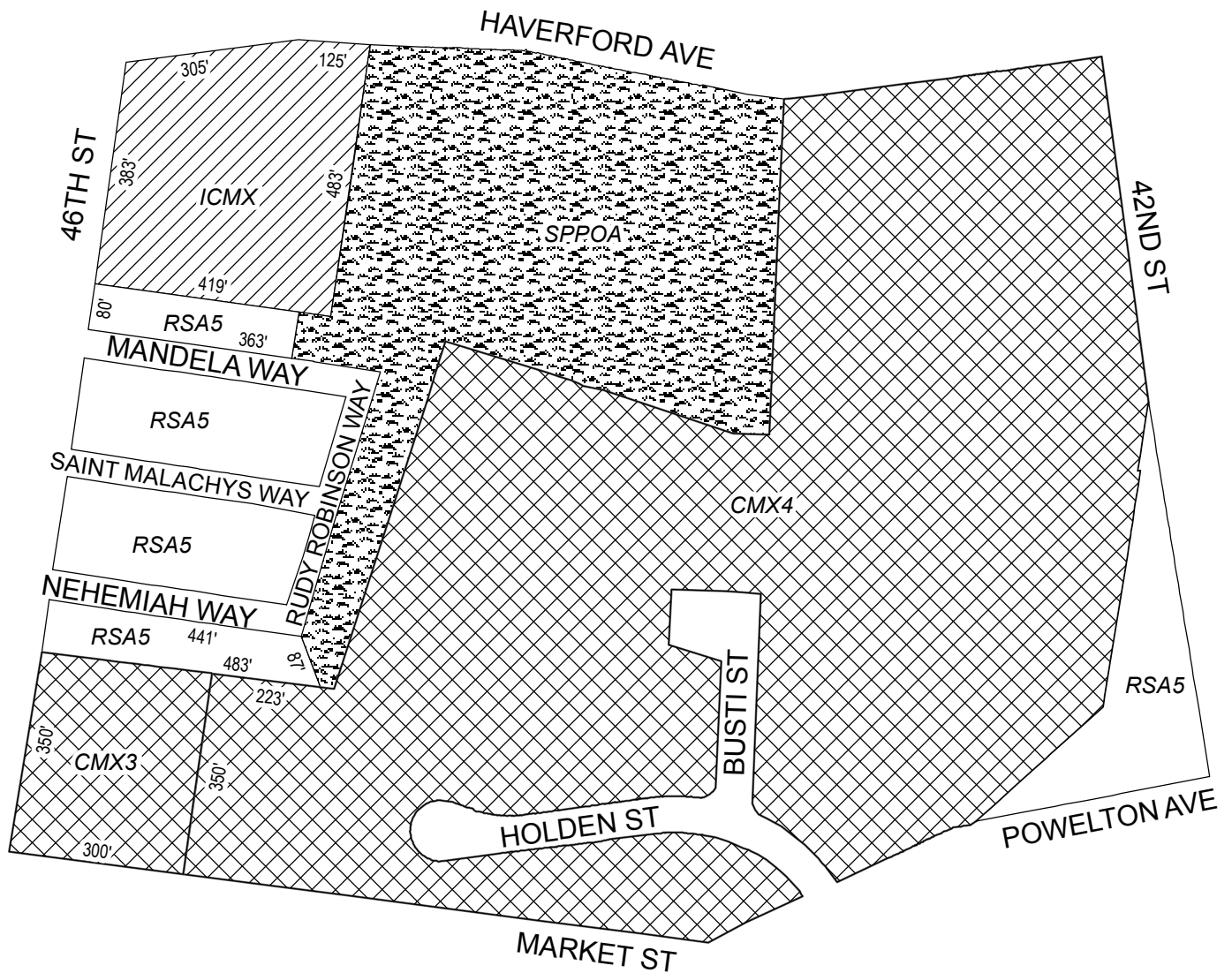


Zoning Districts





-  CA-1, Auto-Oriented Commercial; CMX-3/CMX-4, Commercial Mixed-Use
-  RM-2, Residential Multi-Family; RSA-2/RSA-5, Residential Single-Family Attached
-  SP-PO-A, Parks and Open Space



Map B Proposed Zoning



Zoning Districts

-  ICMX, Industrial Commercial Mixed-Use
-  CMX-3/CMX-4, Commercial Mixed-Use
-  RSA-5, Residential Single-Family Attached
-  SP-PO-A, Parks and Open Space



City of Philadelphia

BILL NO. 190897 continued

Certified Copy

CERTIFICATION: This is a true and correct copy of the original Bill, Passed by the City Council on December 12, 2019. The Bill was Signed by the Mayor on December 30, 2019.



Michael A. Decker
Chief Clerk of the City Council