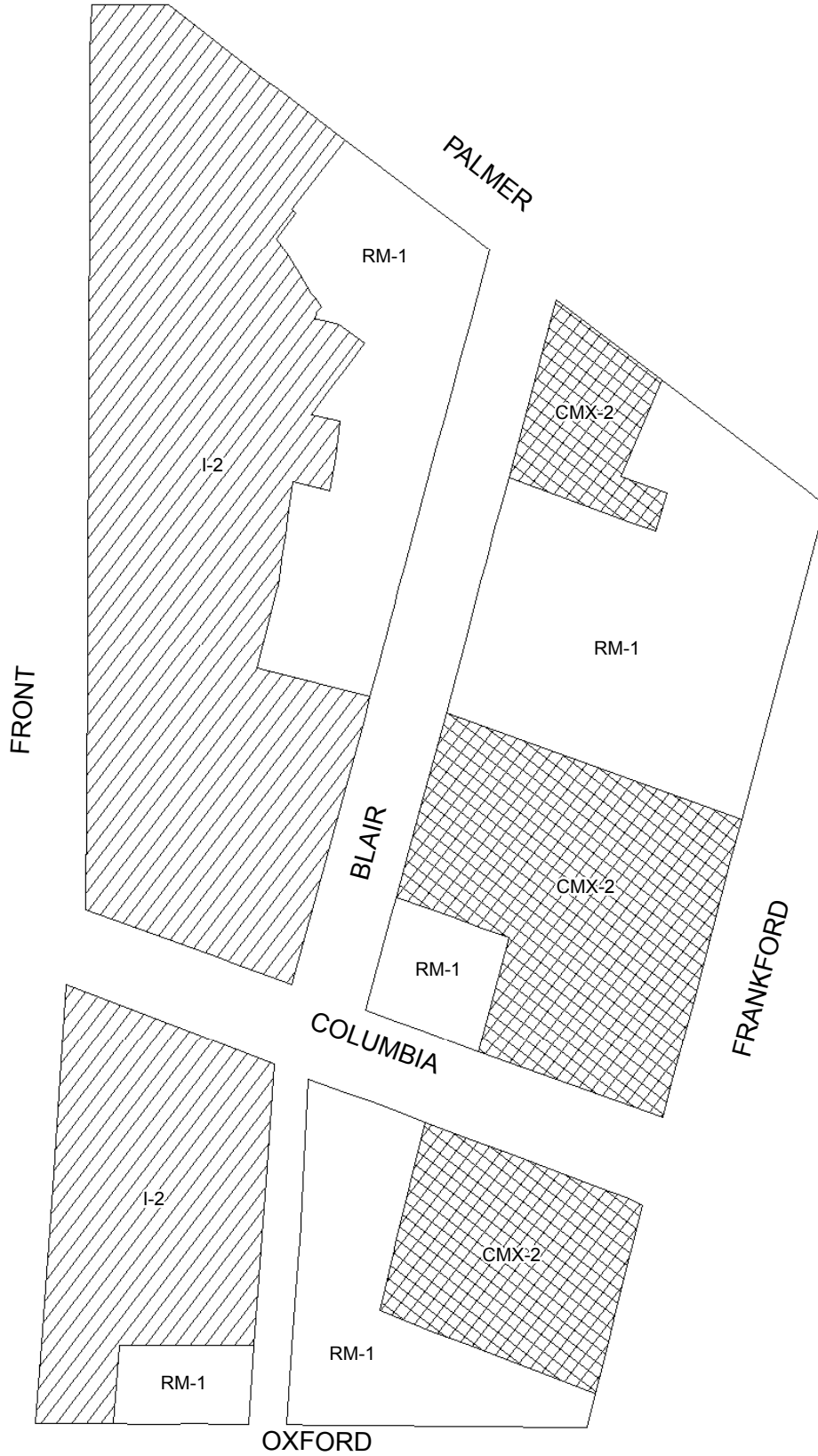





# Map A1 Existing Zoning

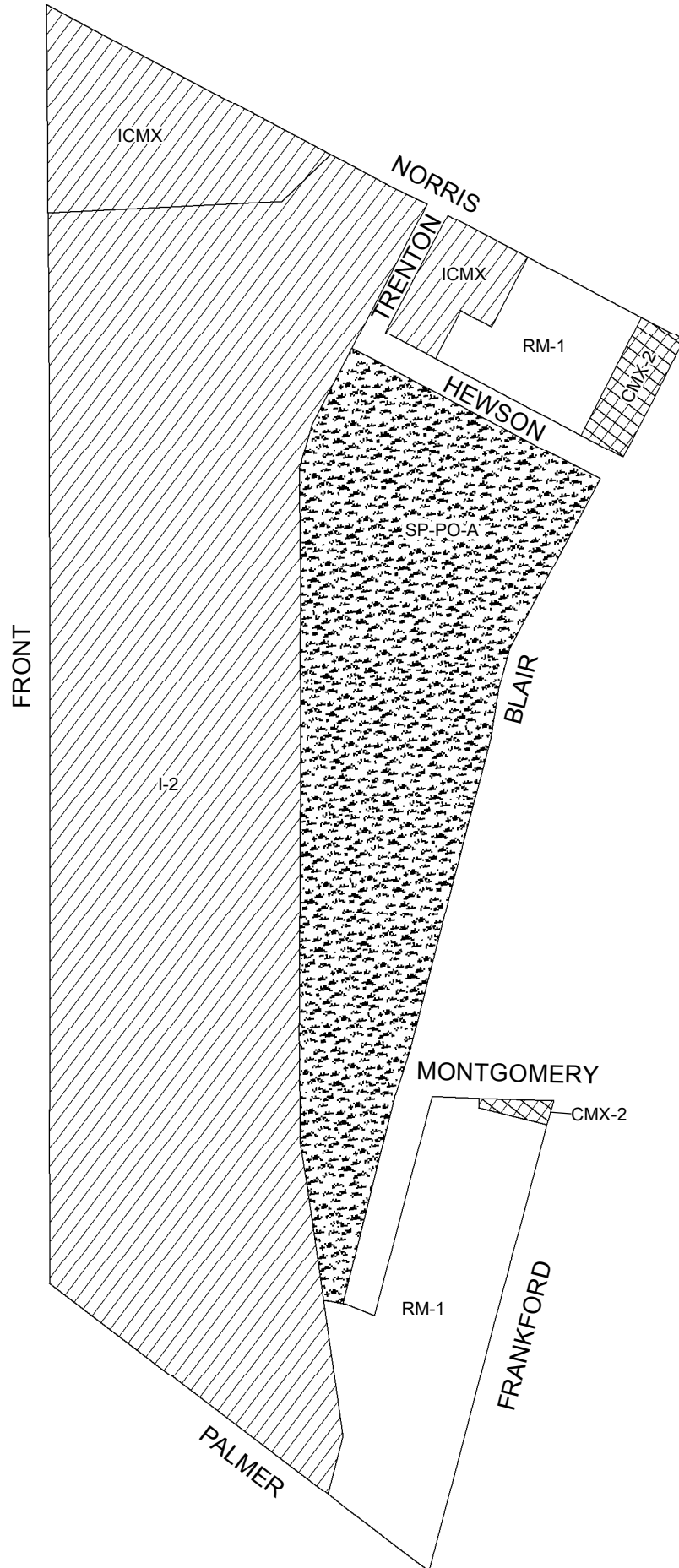


## Zoning Districts





-  RM-1
-  CMX-2
-  I-2



# Map A2 Existing Zoning

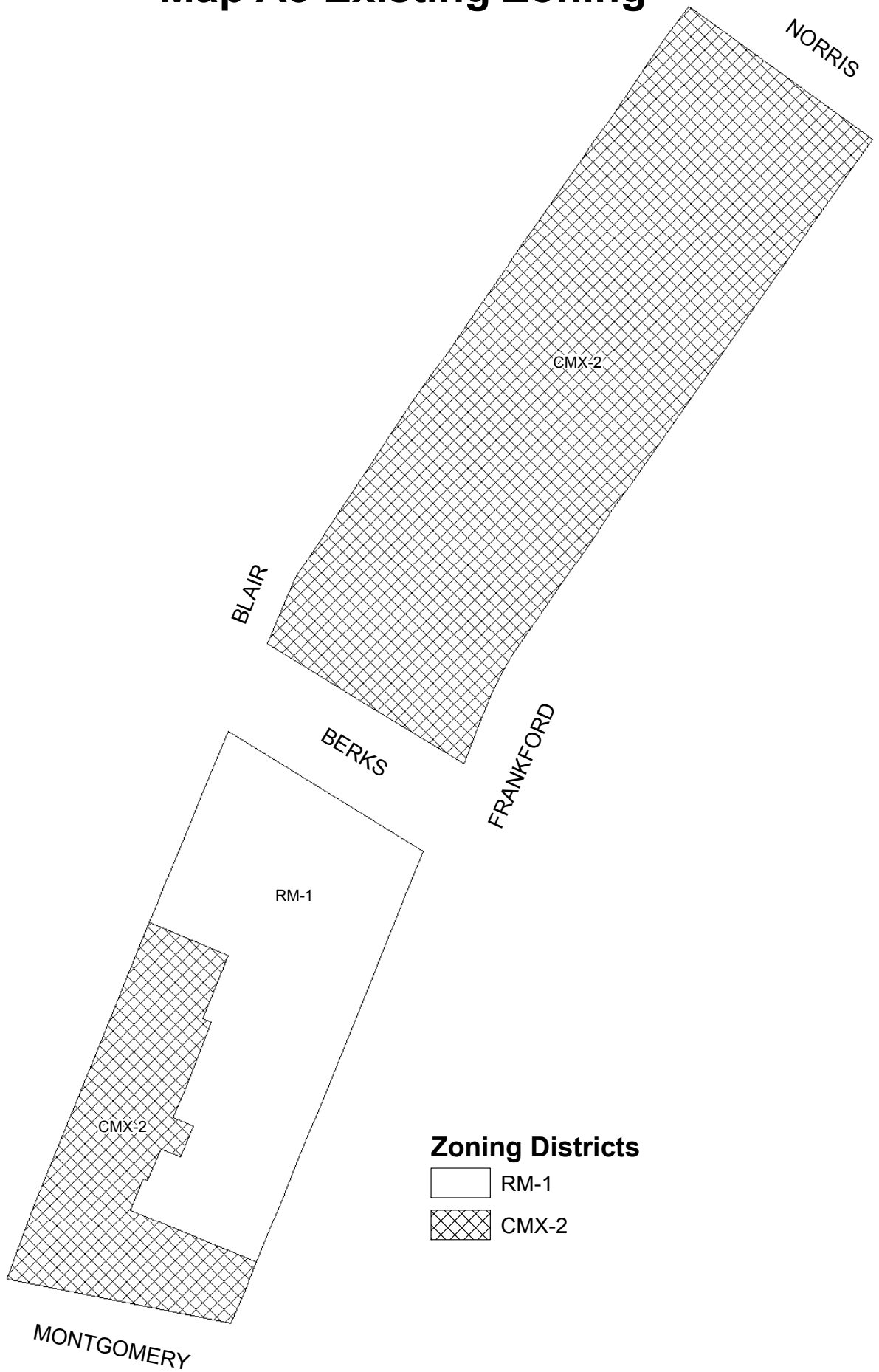


## Zoning Districts

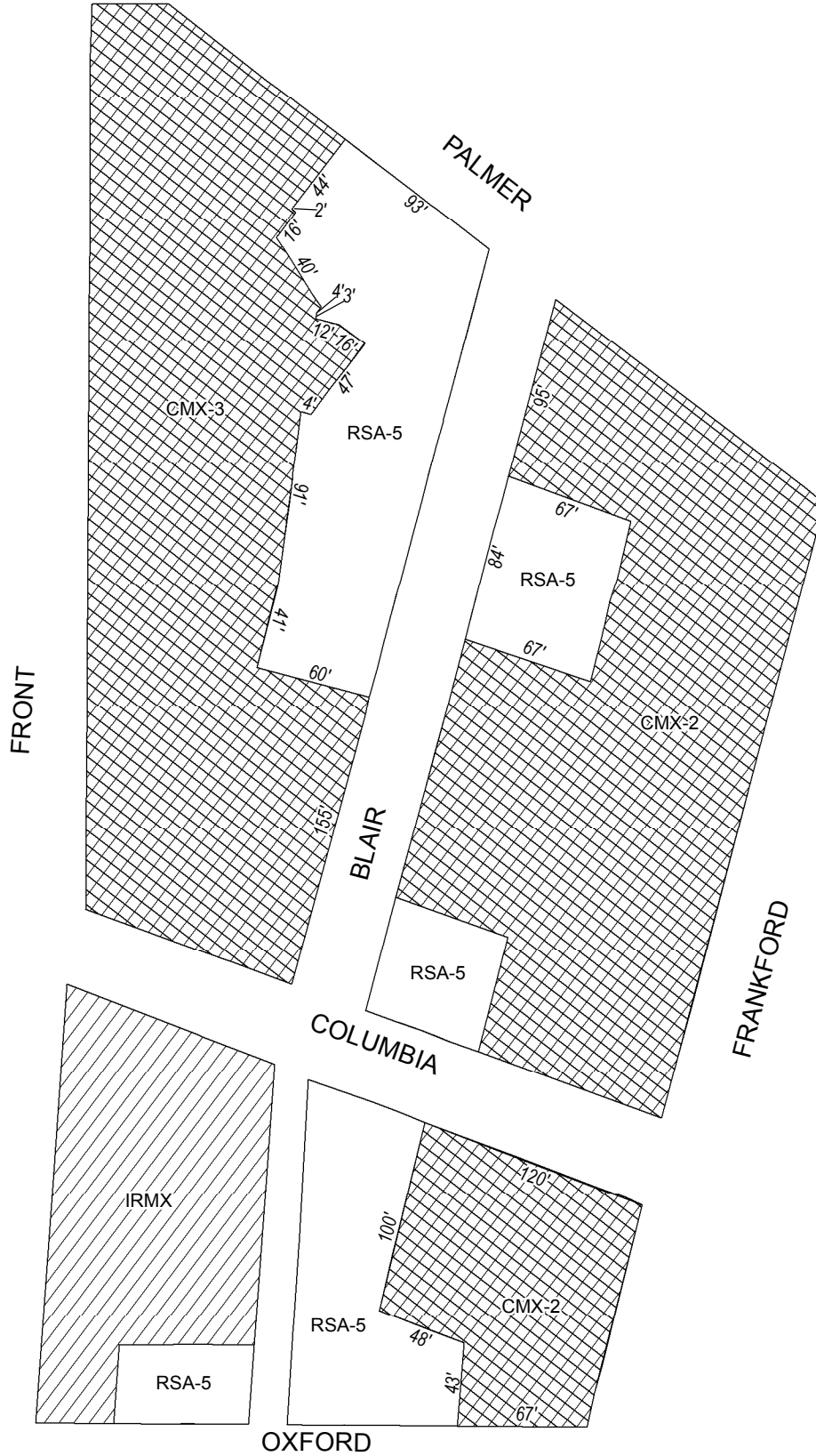
-  RM-1
-  CMX-2
-  I-2; ICMX
-  SP-PO-A






# Map A3 Existing Zoning



# Map B1 Proposed Zoning

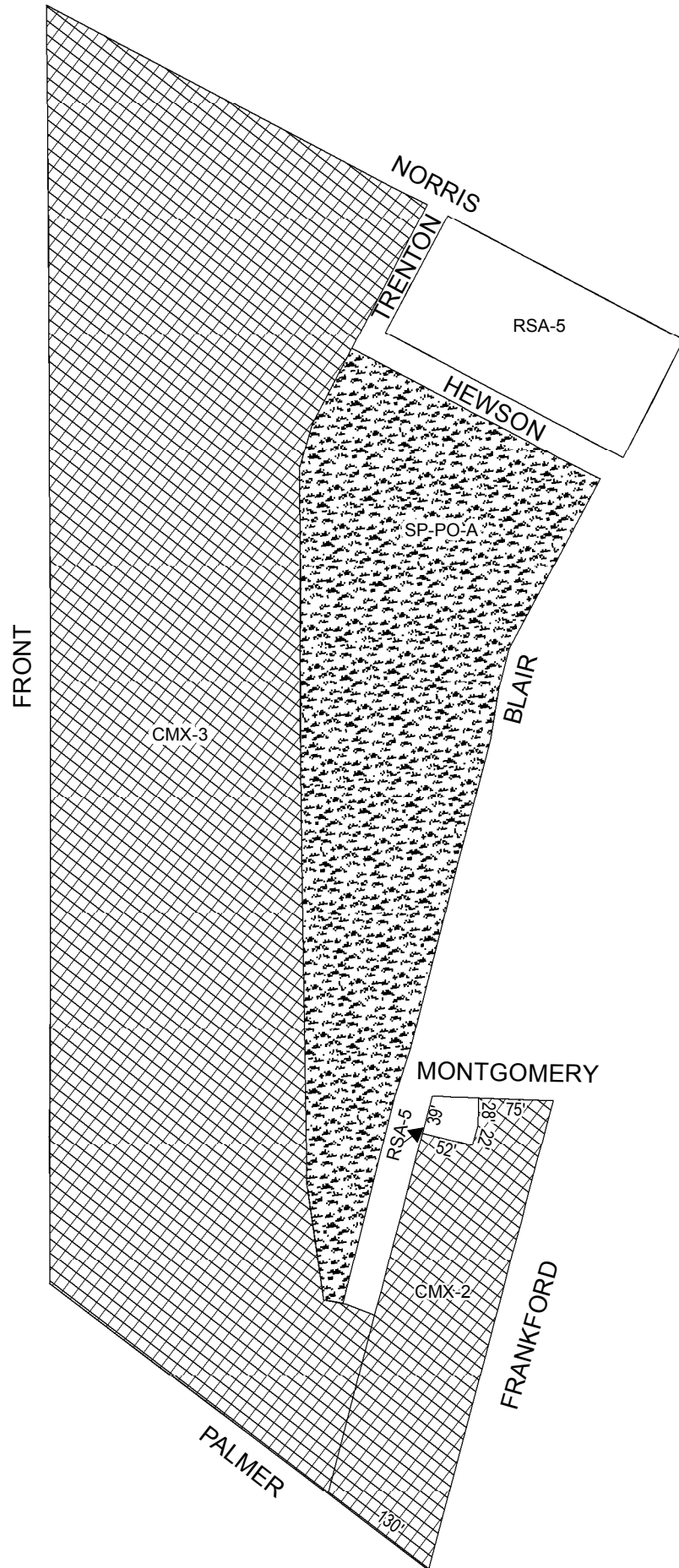


## Zoning Districts




-  RSA-5
-  CMX-2; CMX-3
-  IRMX



# Map B2 Proposed Zoning



## Zoning Districts

-  RSA-5
-  CMX-2; CMX-3
-  SP-PO-A



# Map B3 Proposed Zoning

