

# City of Philadelphia



(Bill No. 240066)

## AN ORDINANCE

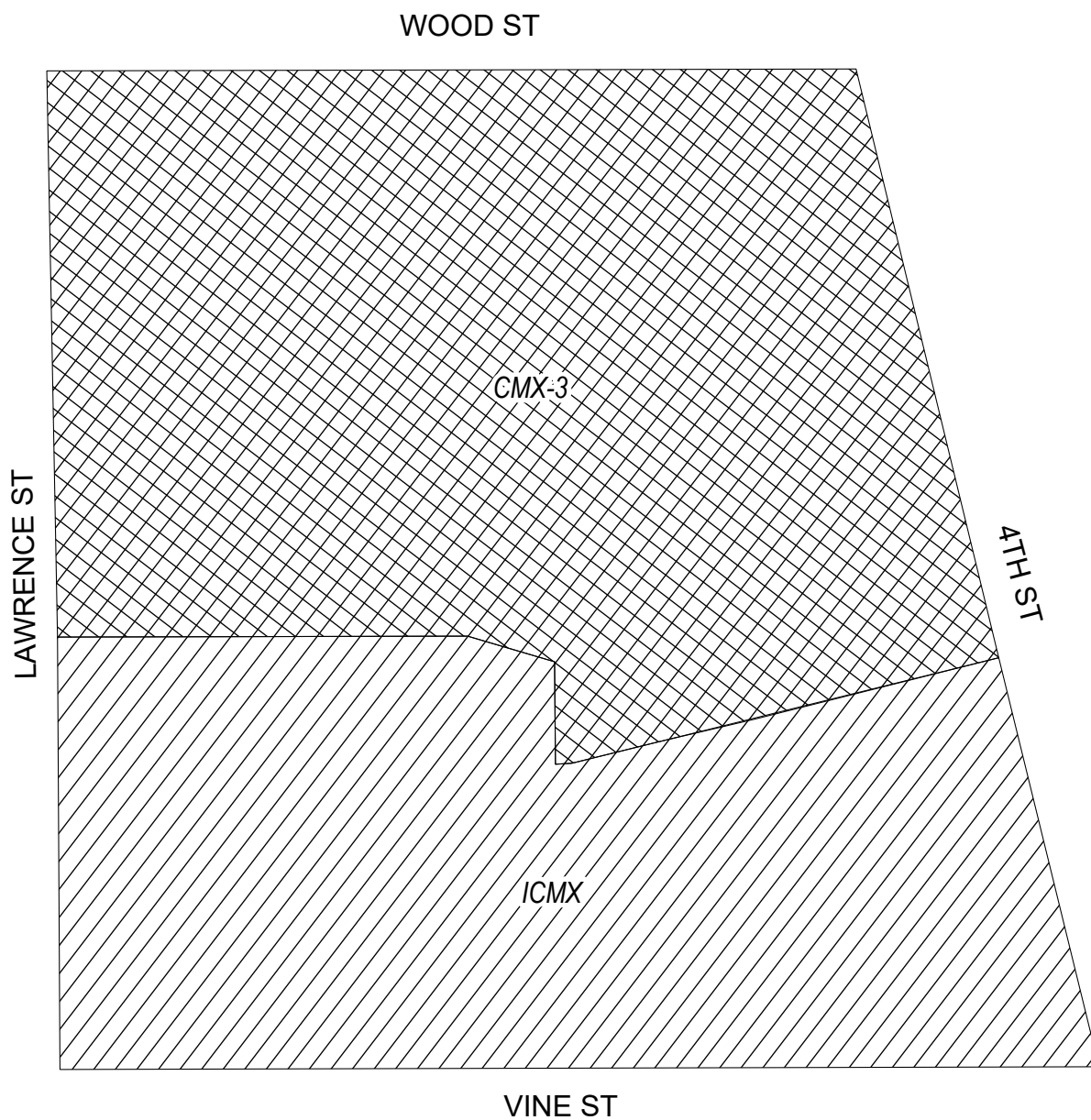
To amend the Philadelphia Zoning Maps by changing the zoning designations of certain areas of land located within an area bounded by Wood Street, 4th Street, Vine Street, and Lawrence Street.

*THE COUNCIL OF THE CITY OF PHILADELPHIA HEREBY ORDAINS:*



SECTION 1. Pursuant to Section 14-106 of The Philadelphia Code, the Philadelphia Zoning Maps are hereby amended by changing the zoning designations of certain areas of land within an area bounded by Wood Street, 4th Street, Vine Street, and Lawrence Street from the existing zoning designations indicated on Map “A,” set forth below, to the zoning designations indicated on Map “B,” set forth below.

SECTION 2. This Ordinance shall become effective immediately.

# Map A Existing Zoning




## Zoning Districts

-  CMX-3, Commercial Mixed-Use
-  ICMX, Industrial Commercial Mixed-Use



# Map B Proposed Zoning



## Zoning Districts

 CMX-3, Commercial Mixed-Use



# City of Philadelphia

*BILL NO. 240066 continued*

Certified Copy

CERTIFICATION: This is a true and correct copy of the original Bill, Passed by the City Council on April 18, 2024. The Bill was Signed by the Mayor on May 1, 2024.



Elizabeth McCollum  
Interim Chief Clerk of the City Council