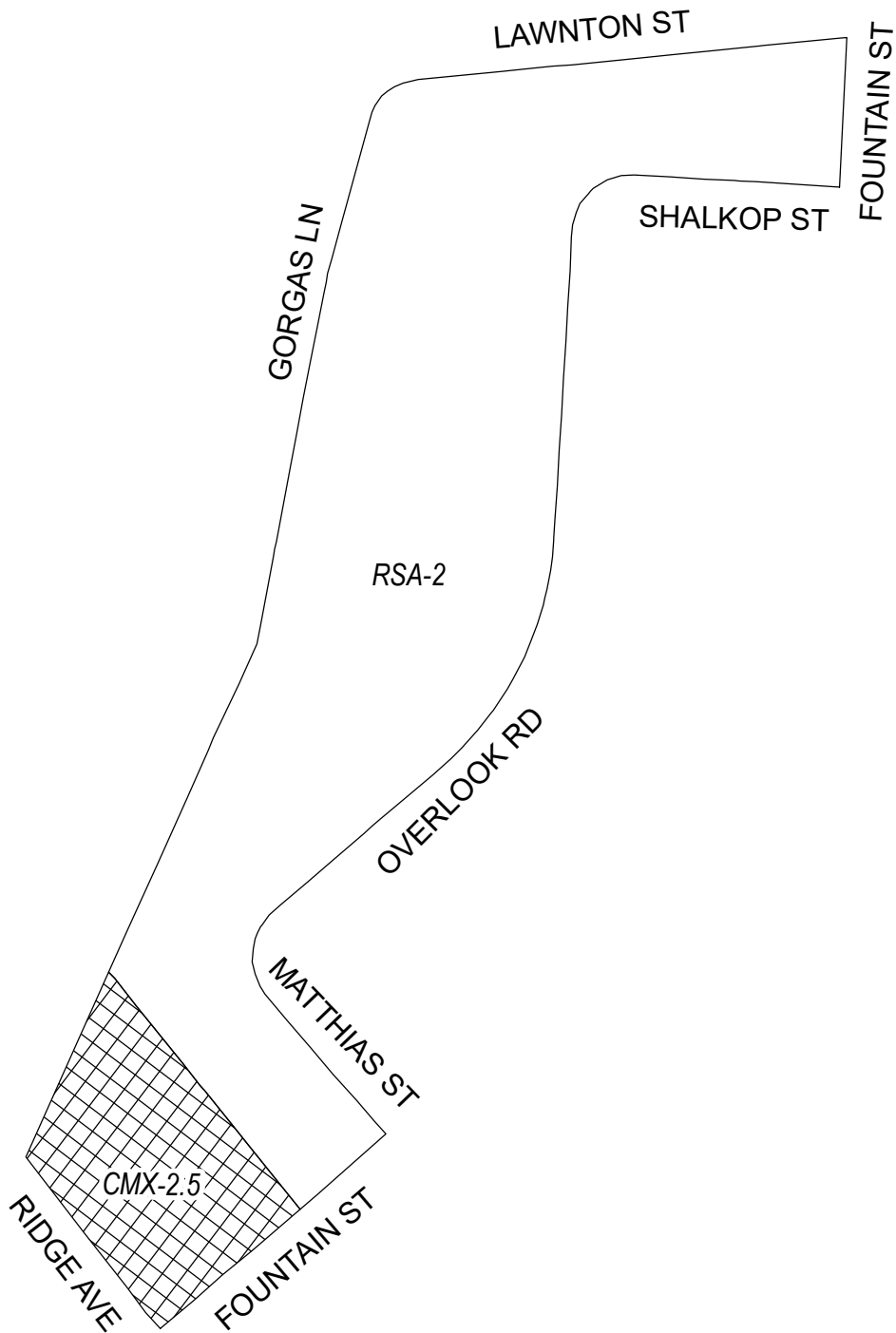




Map A1 Existing Zoning

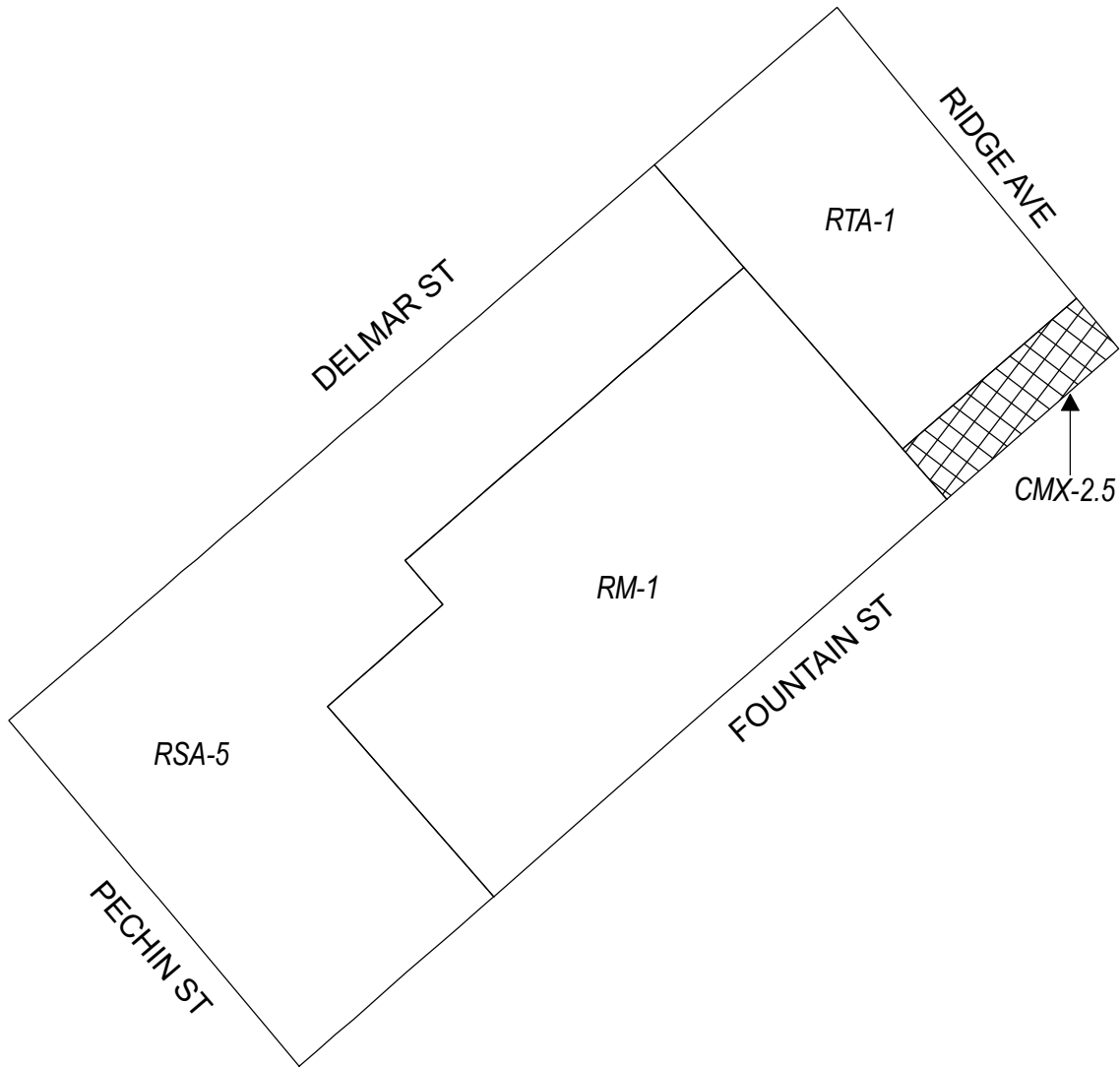


Zoning Districts

-  CMX-2.5, Commercial Mixed-Use
-  RSA-2, Residential Single-Family Attached



Map A2 Existing Zoning



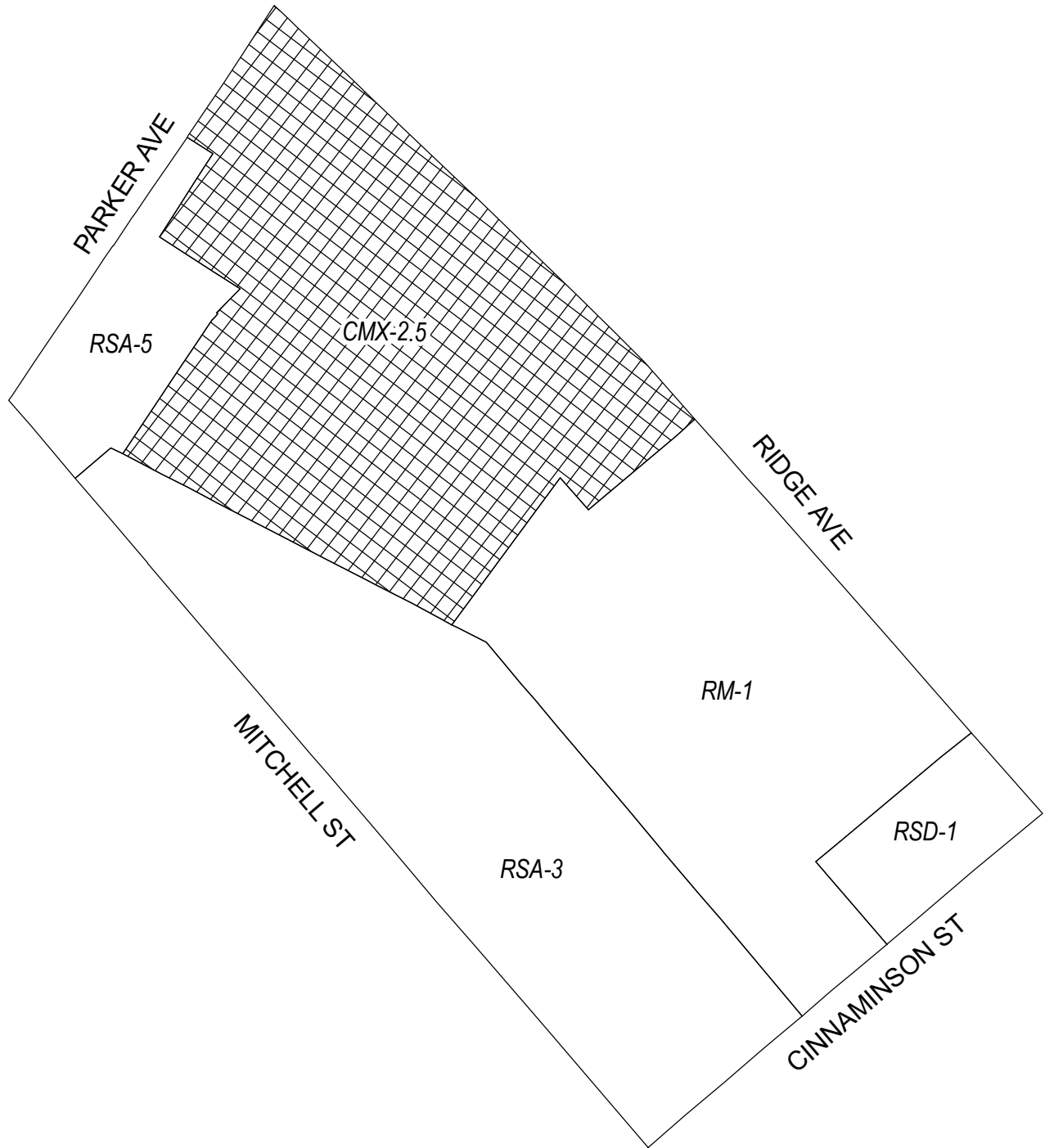
Zoning Districts

 CMX-2.5, Commercial Mixed-Use



 RM-1, Residential Multi-Family; RSA-5, Residential Single-Family Attached;
 RTA-1, Residential Two-Family Attached



Map A3 Existing Zoning

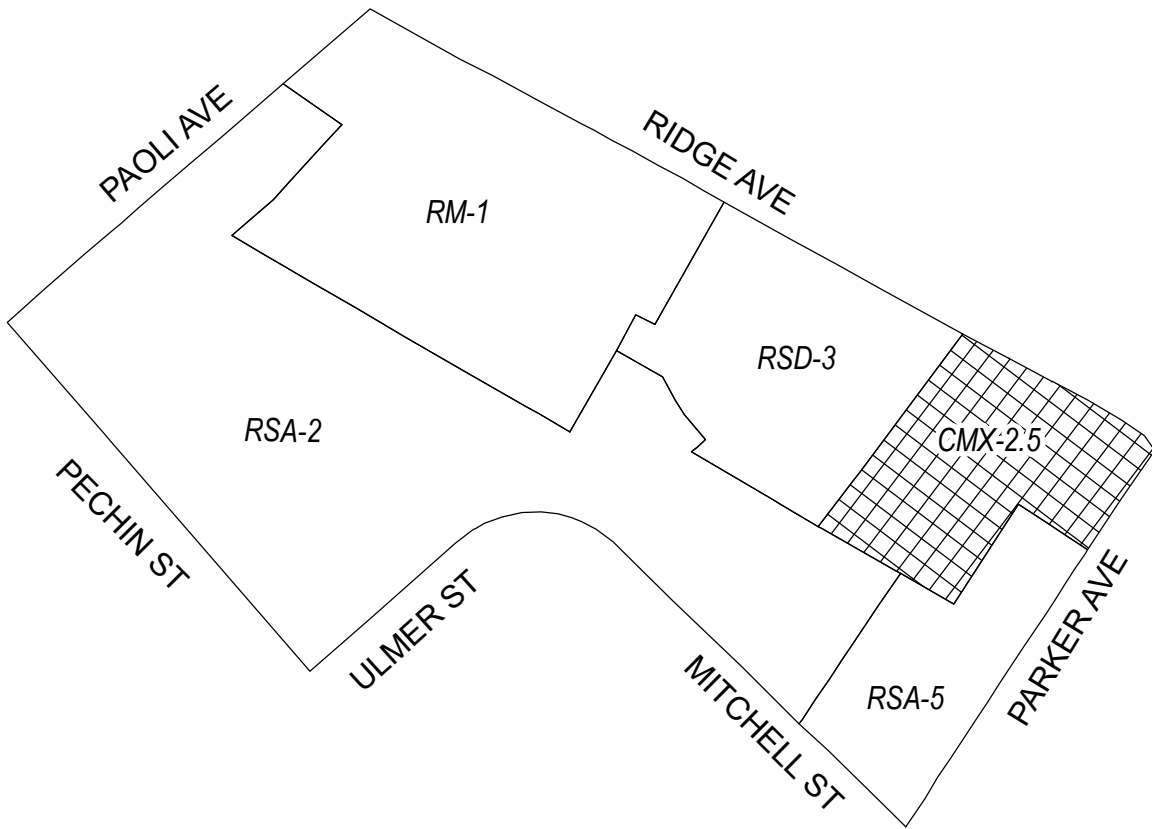


Zoning Districts

-  CMX-2.5, Commercial Mixed-Use
-  RM-1, Residential Multi-Family; RSA-3/RSA-5, Residential Single-Family Attached; RSD-1, Residential Single-Family Detached



Map A4 Existing Zoning



Zoning Districts



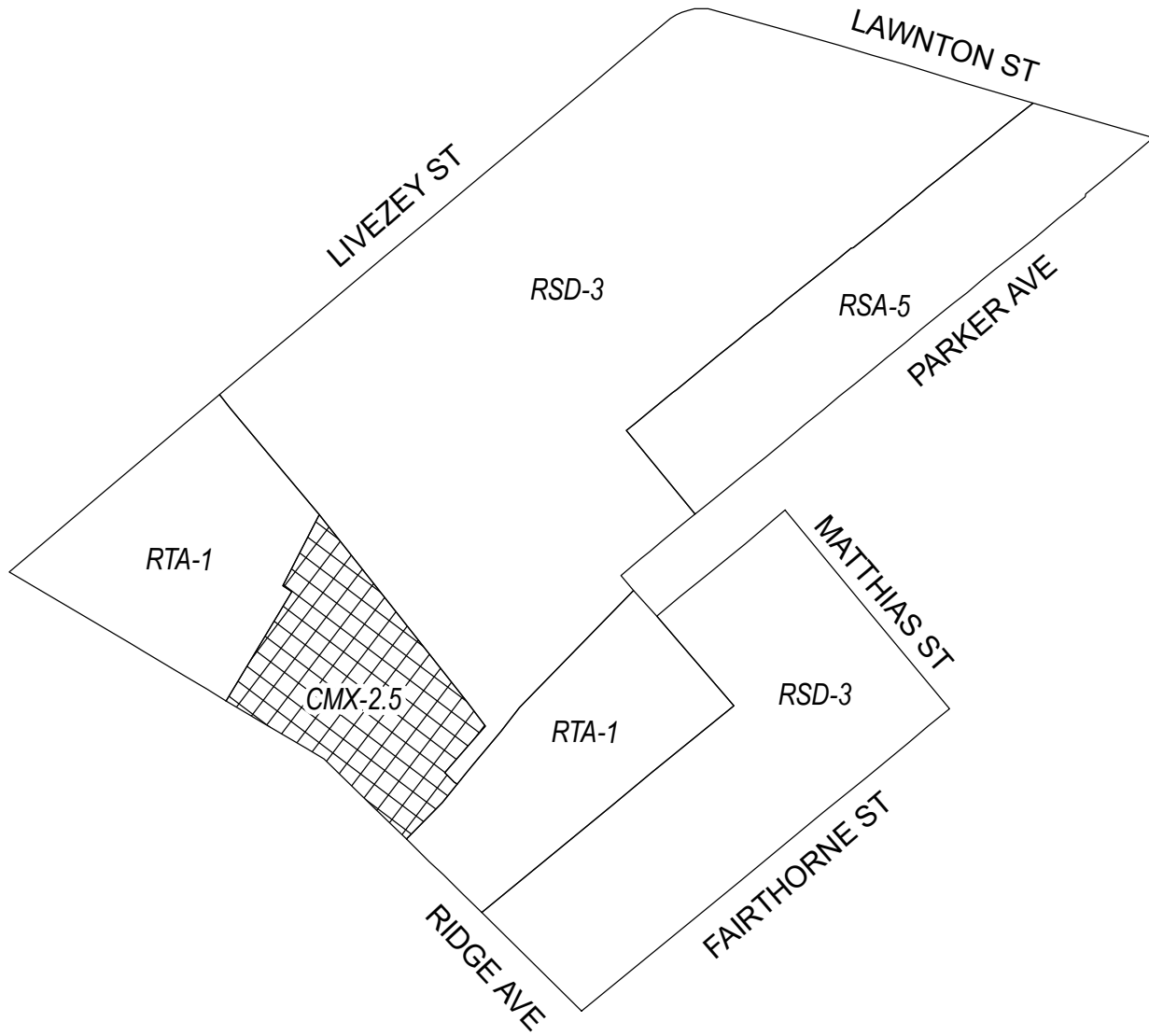
CMX-2.5, Commercial Mixed-Use



RM-1, Residential Multi-Family; RSA-2/RSA-5, Residential Single-Family Attached; RSD-3, Residential Single-Family Detached



Map A5 Existing Zoning



Zoning Districts



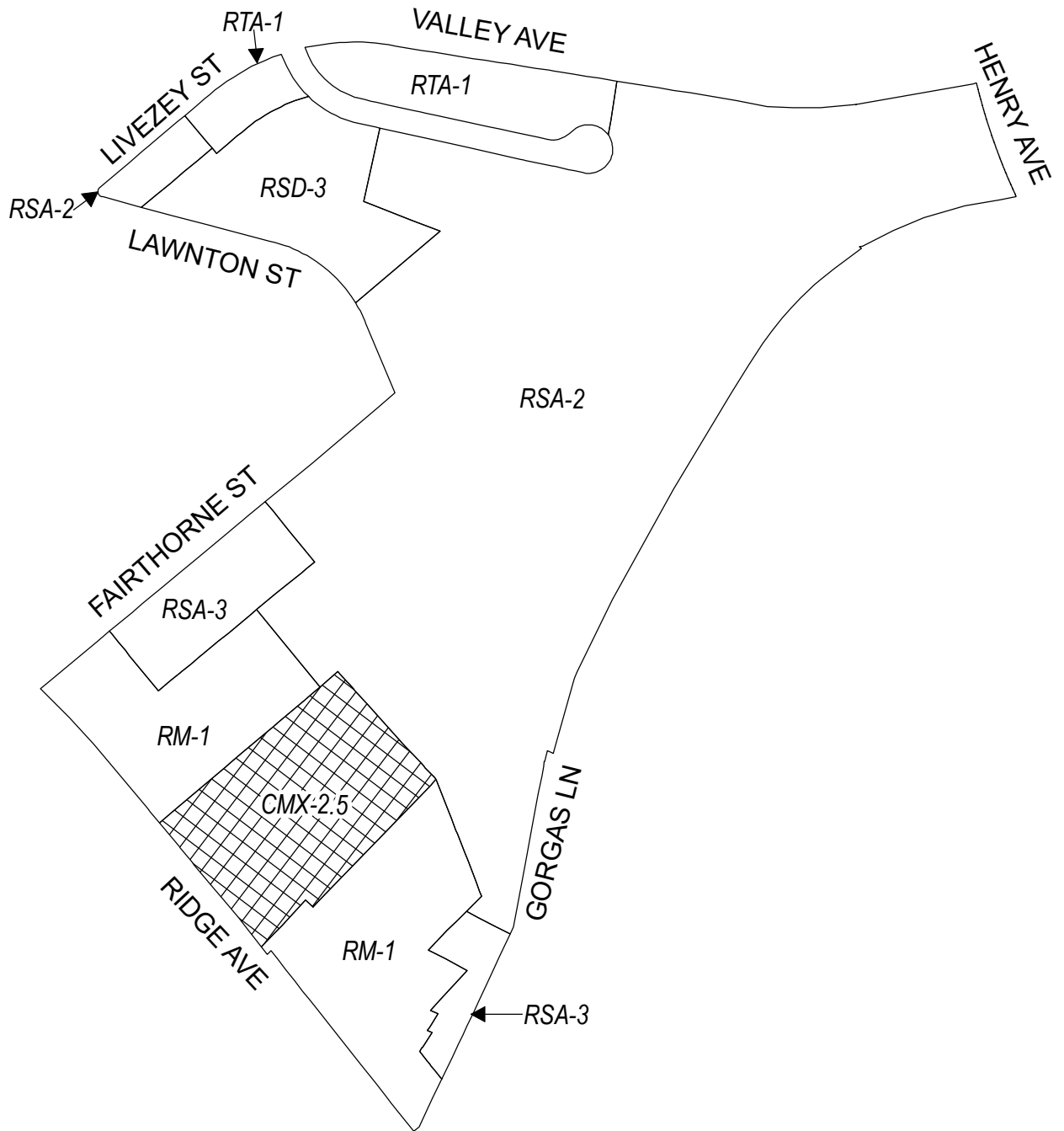
CMX-2.5, Commercial Mixed-Use



RSA-5, Residential Single-Family Attached; RTA-1, Residential Two-Family Attached;
RSD-3, Residential Single-Family Detached



Map A6 Existing Zoning



Zoning Districts



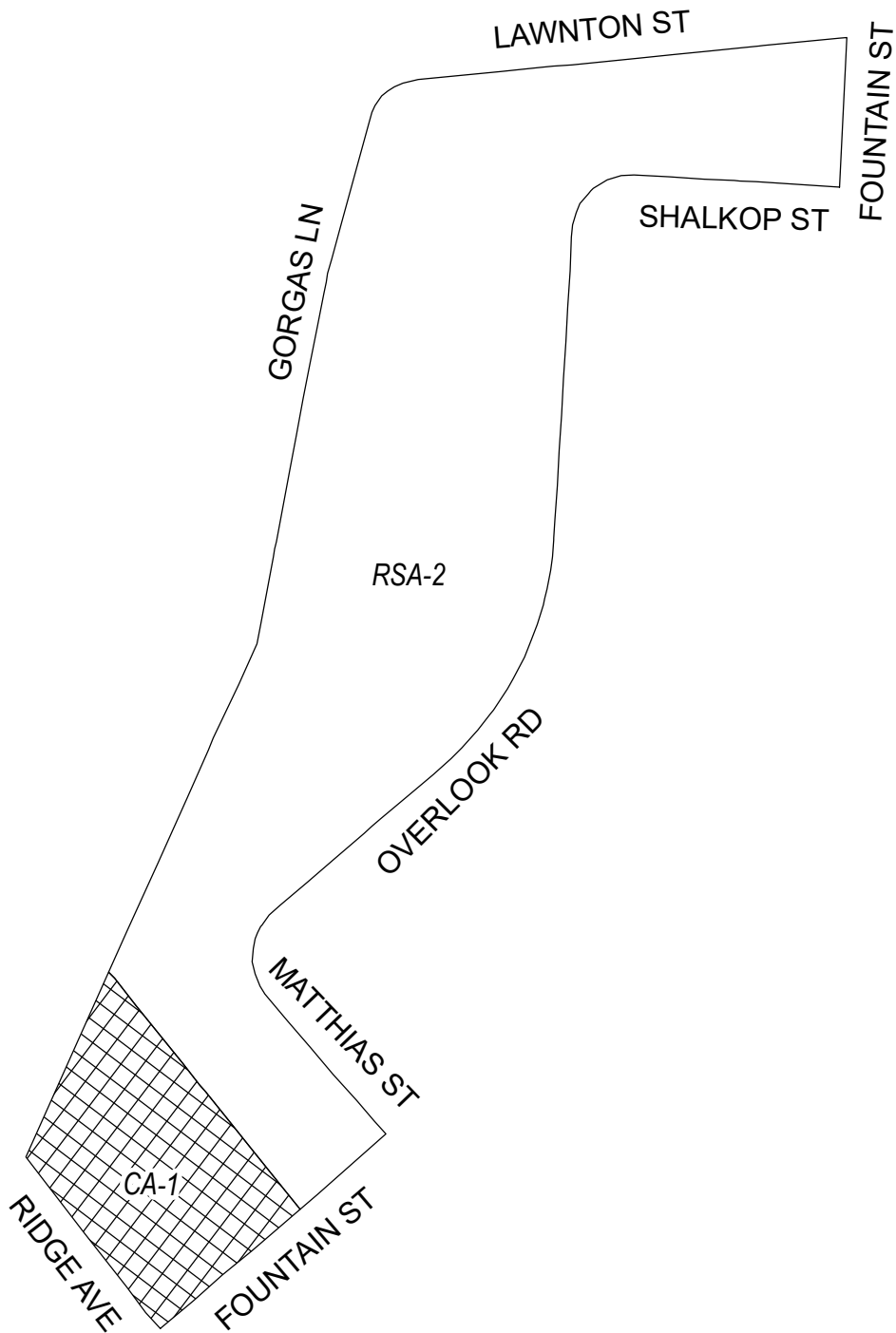
CMX-2.5, Commercial Mixed-Use



RM-1, Residential Multi-Family; RSA-2/RSA-3, Residential Single-Family Attached; RTA-1, Residential Two-Family Attached; RSD-3, Residential Single-Family Detached



Map B1 Proposed Zoning



Zoning Districts



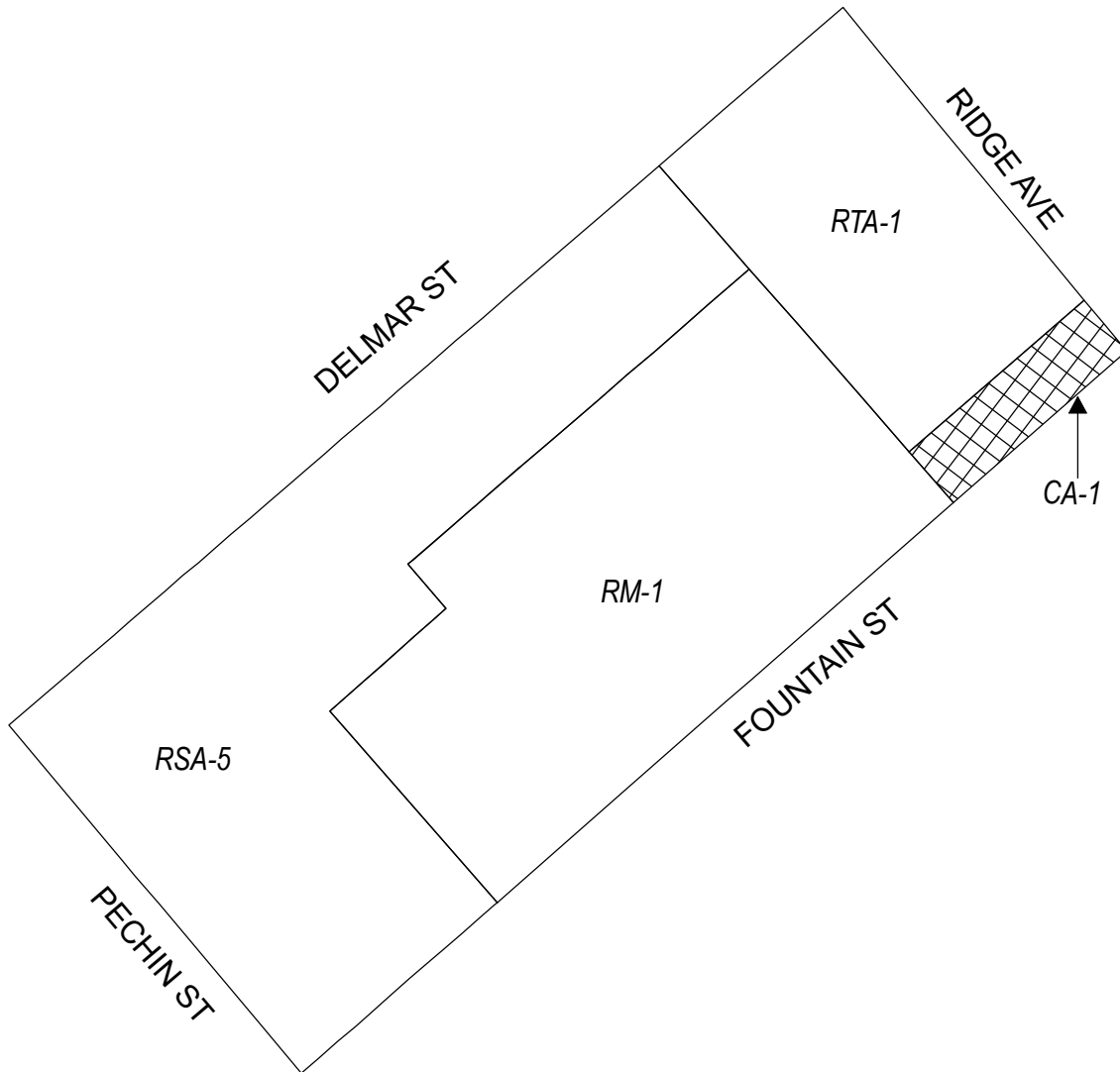
CA-1, Auto Oriented Commercial





RSA-2, Residential Single-Family Attached



Map B2 Proposed Zoning

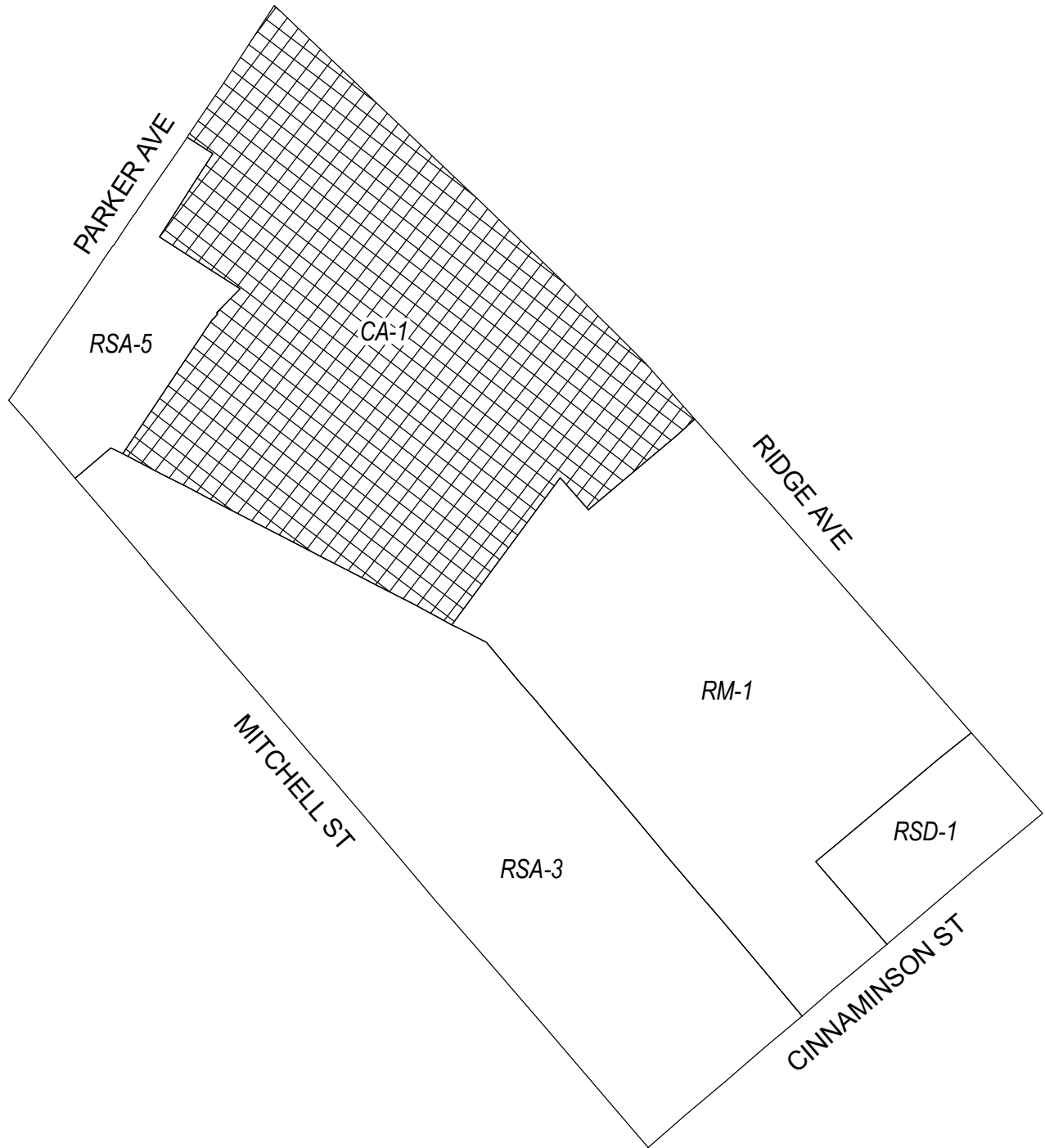


Zoning Districts



-  CA-1, Auto-Oriented Commercial
-  RM-1, Residential Multi-Family; RSA-5, Residential Single-Family Attached; RTA-1, Residential Two-Family Attached



Map B3 Proposed Zoning

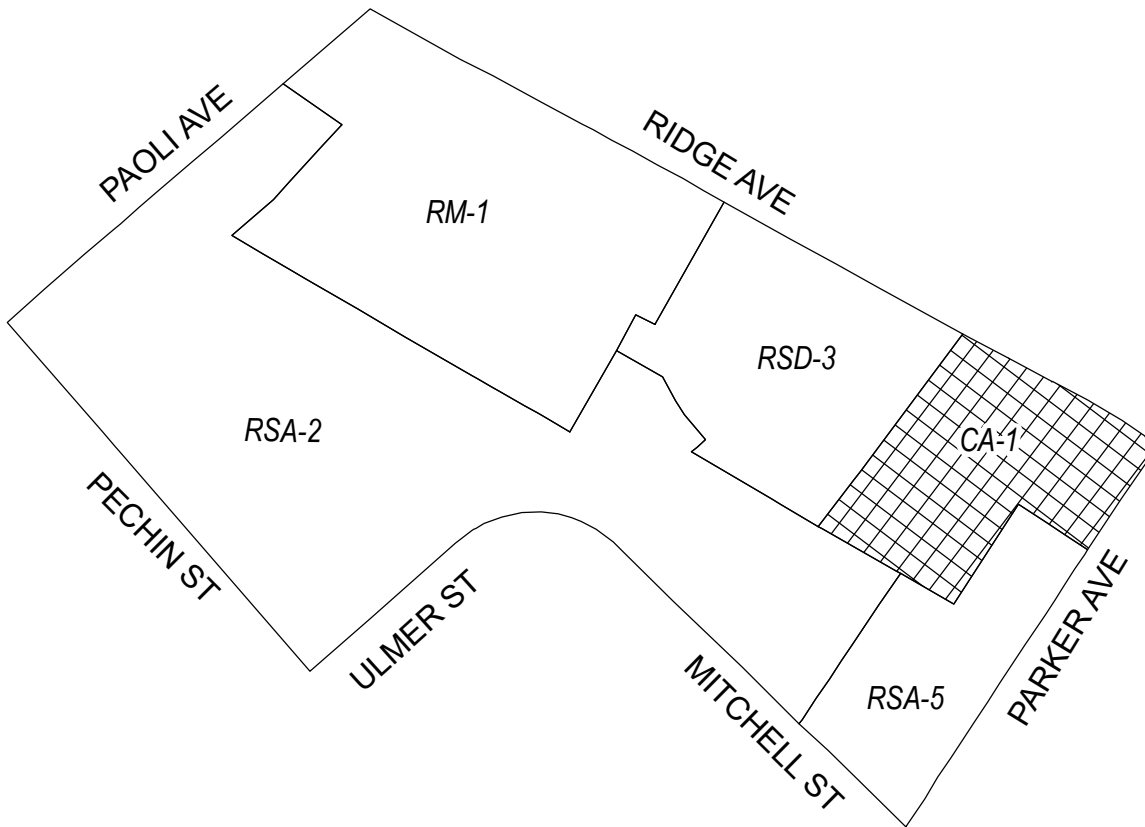


Zoning Districts

-  CA-1, Auto Oriented Commercial
-  RM-1, Residential Multi-Family; RSA-3/RSA-5, Residential Single-Family Attached; RSD-1, Residential Single-Family Detached



Map B4 Proposed Zoning



Zoning Districts



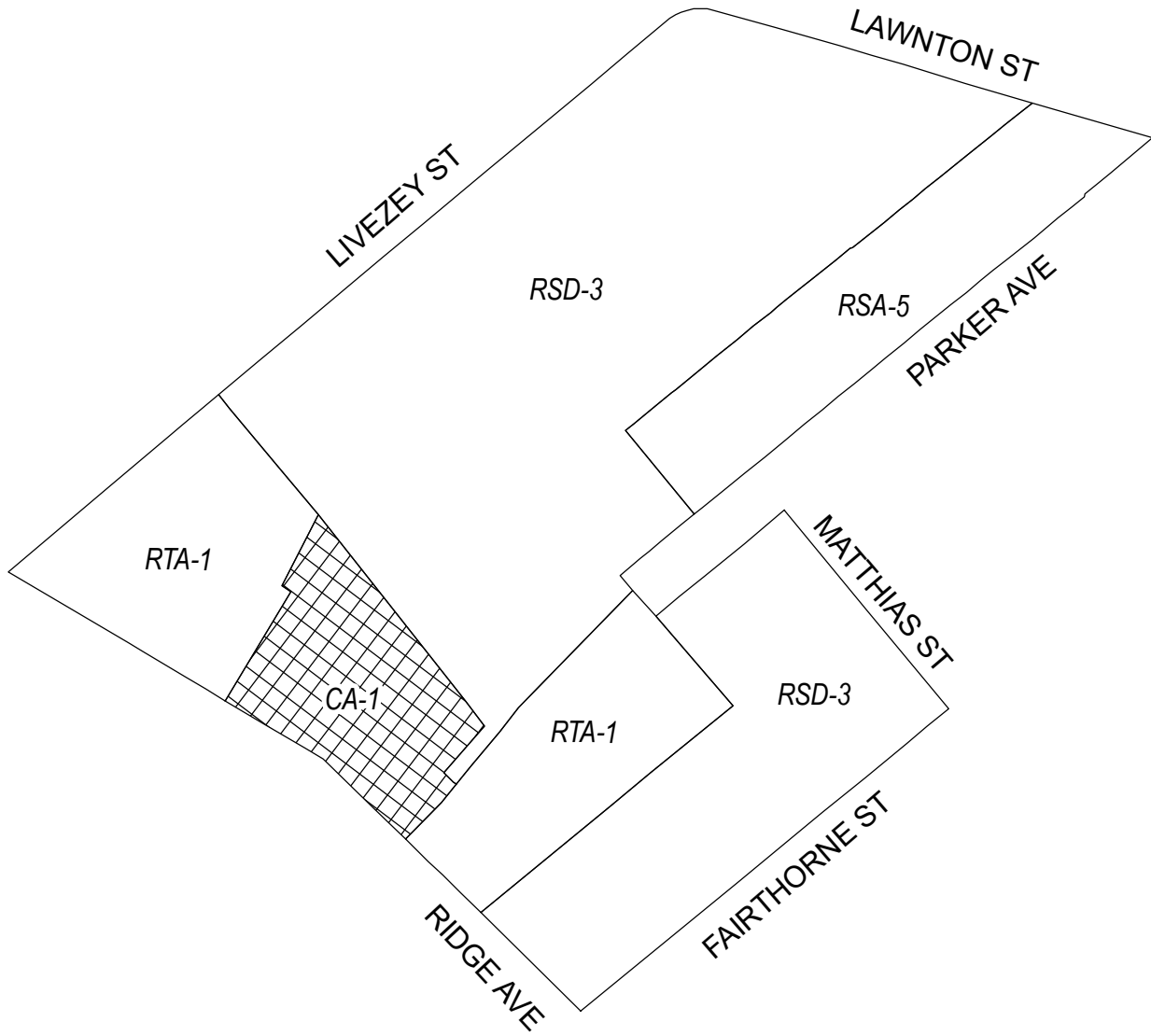
CA-1, Auto Oriented Commercial



RM-1, Residential Multi-Family; RSA-2/RSA-5, Residential Single-Family Attached; RSD-3, Residential Single-Family Detached



Map B5 Proposed Zoning



Zoning Districts



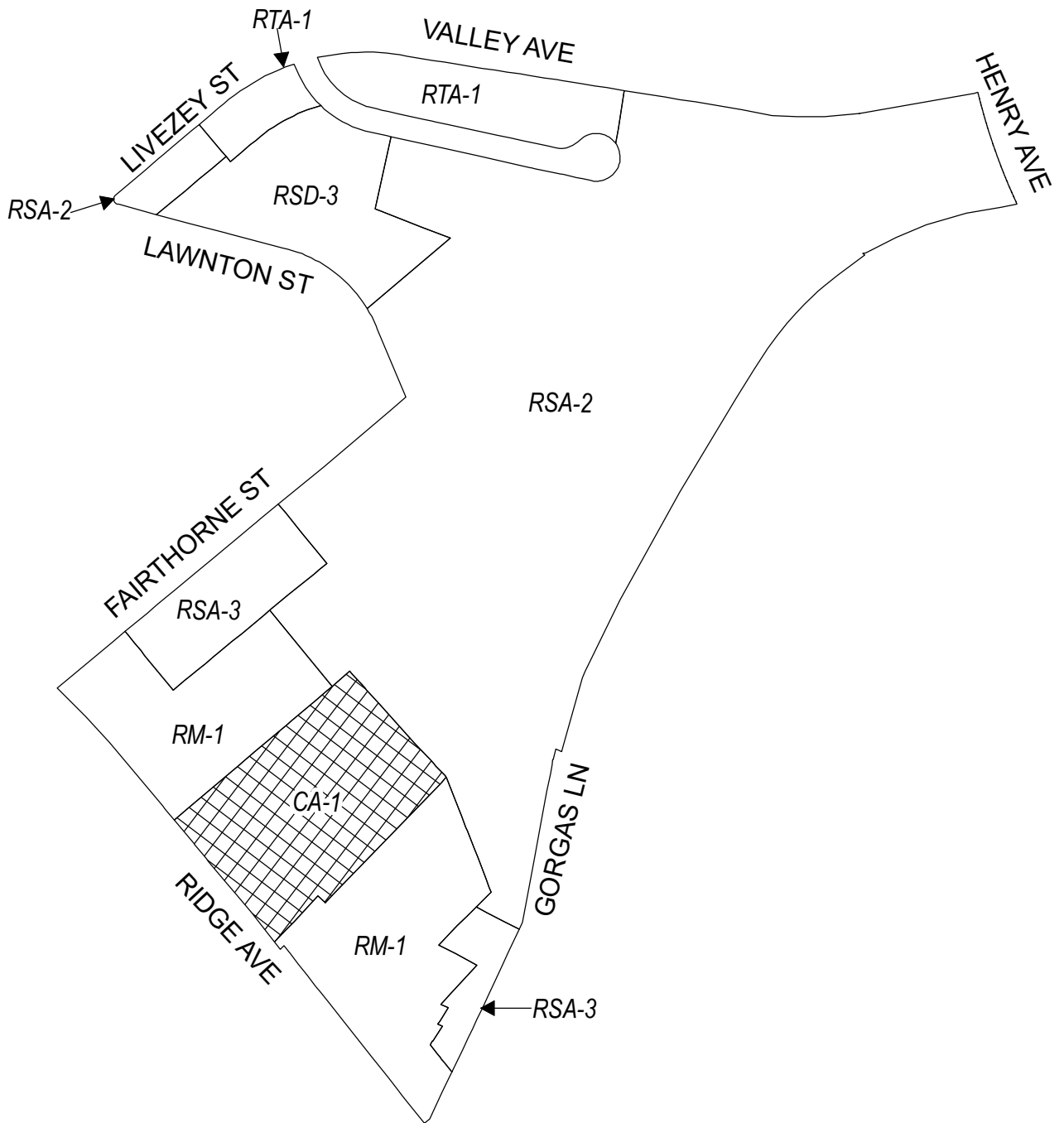
CA-1, Auto Oriented Commercial



RSA-5, Residential Single-Family Attached; RTA-1, Residential Two-Family Attached; RSD-3, Residential Single-Family Detached



Map B6 Proposed Zoning



Zoning Districts



CA-1, Auto Oriented Commercial



RM-1, Residential Multi-Family; RSA-2/RSA-3, Residential Single-Family Attached; RTA-1, Residential Two-Family Attached; RSD-3, Residential Single-Family Detached

