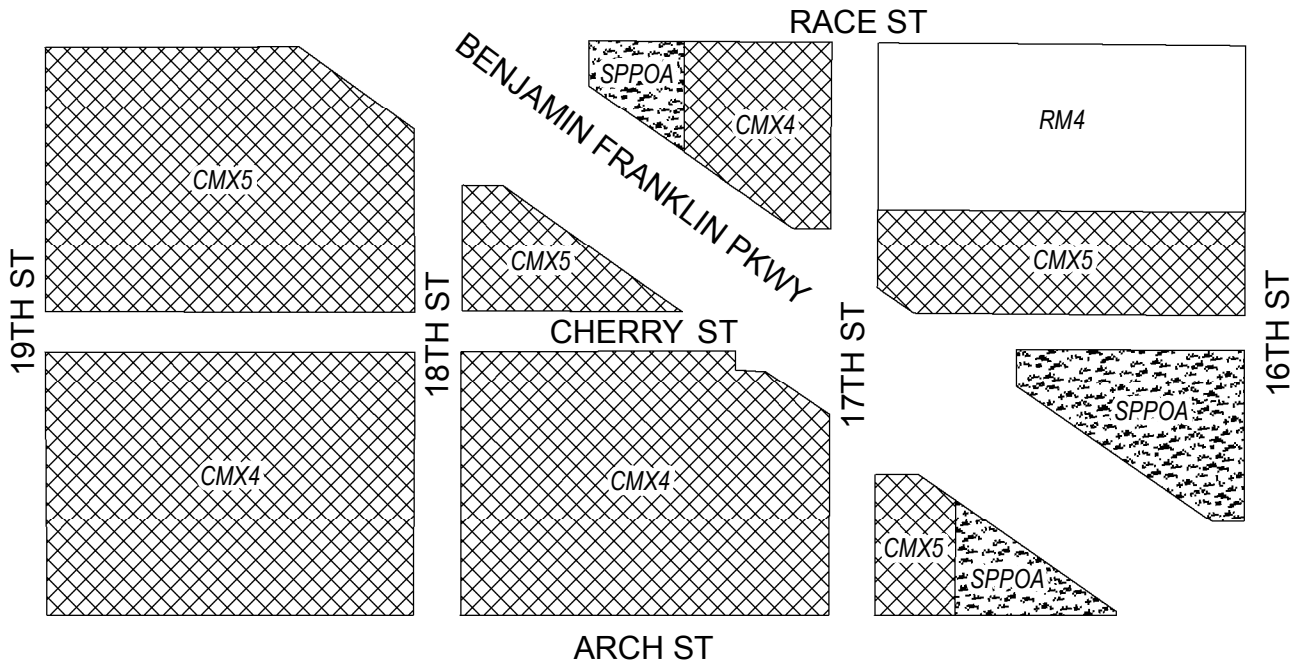





Map A2 Existing Zoning

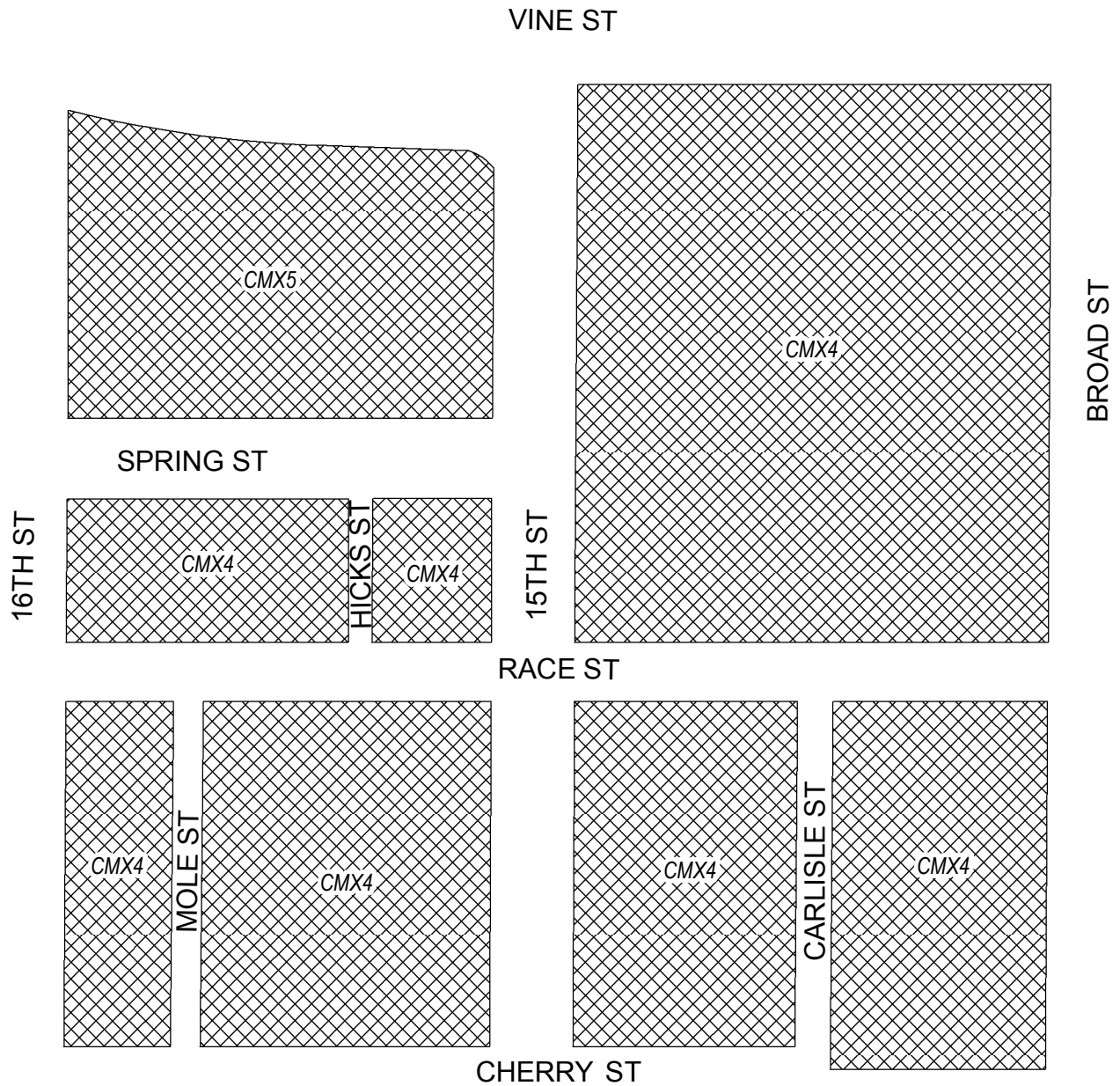


Zoning Districts


-  CMX-4/CMX-5, Commercial Mixed-Use
-  RM-4, Residential Multi-Family
-  SP-PO-A, Parks and Open Space



Map A3 Existing Zoning

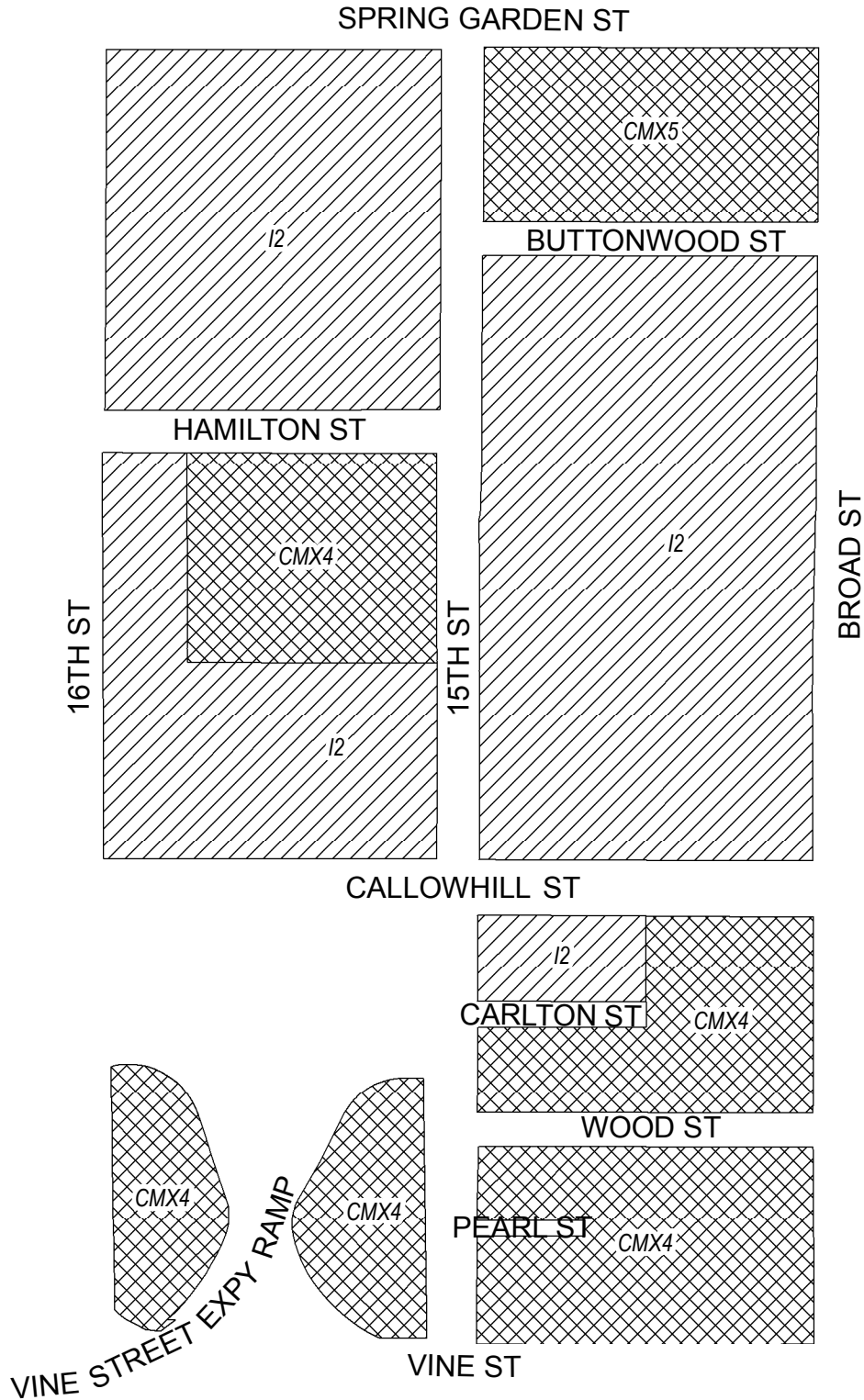


Zoning Districts



 CMX-4/CMX-5, Commercial Mixed-Use



Map A4 Existing Zoning

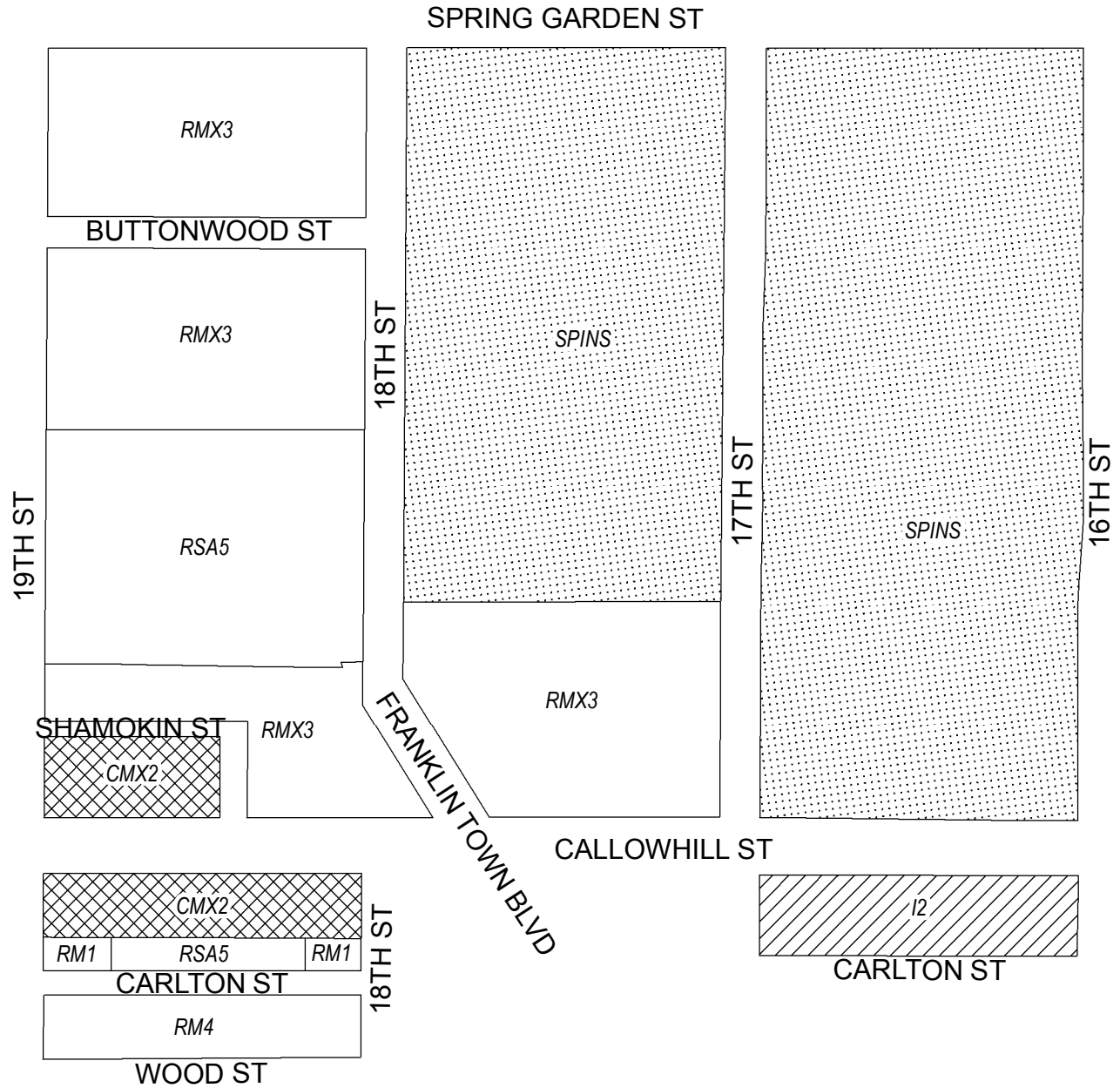


Zoning Districts





-  CMX-4/CMX-5, Commercial Mixed-Use
-  I-2, Medium Industrial



Map A5 Existing Zoning

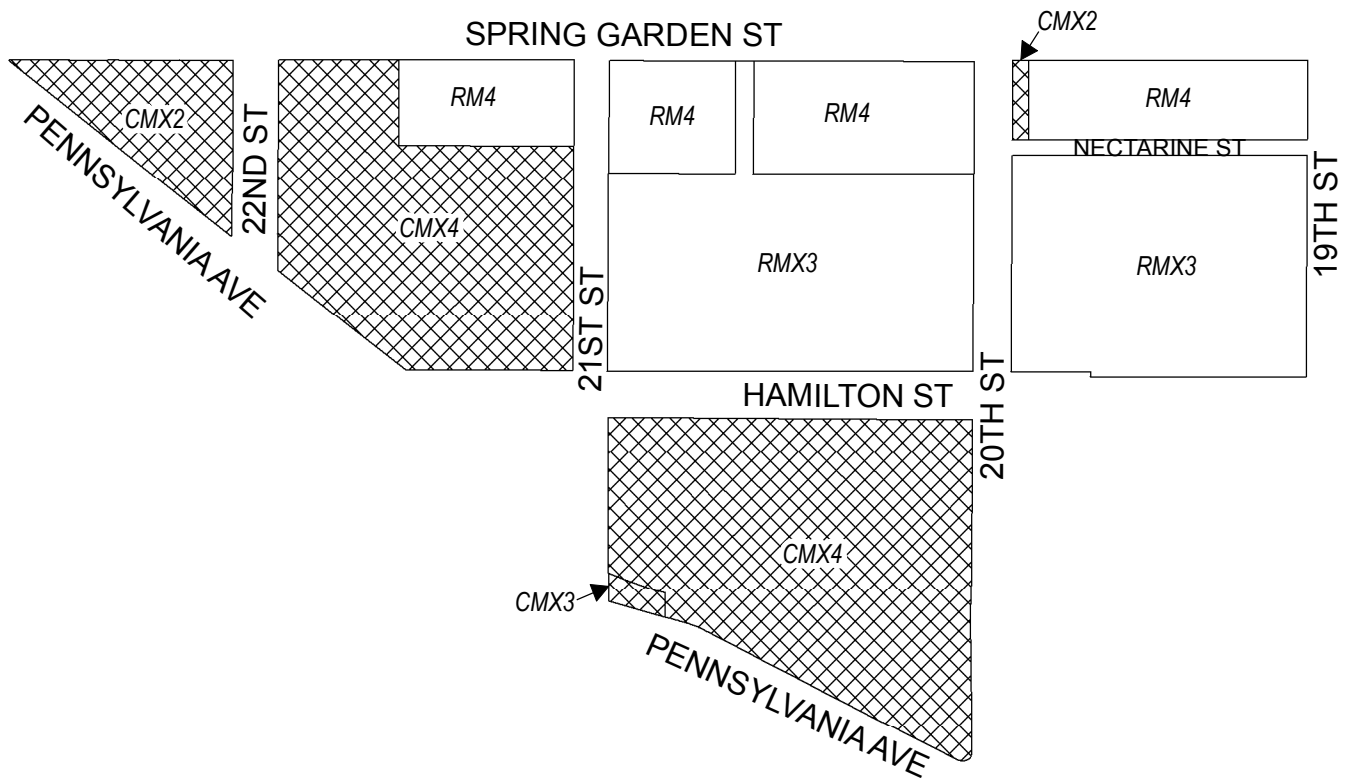


Zoning Districts



-  CMX-2, Commercial Mixed-Use
-  I-2, Medium Industrial
-  RM-1/RM-4, Residential Multi-Family; RMX-3, Residential Mixed-Use; RSA-5, Residential Single-Family Attached
-  SP-INS, Institutional



Map A6 Existing Zoning

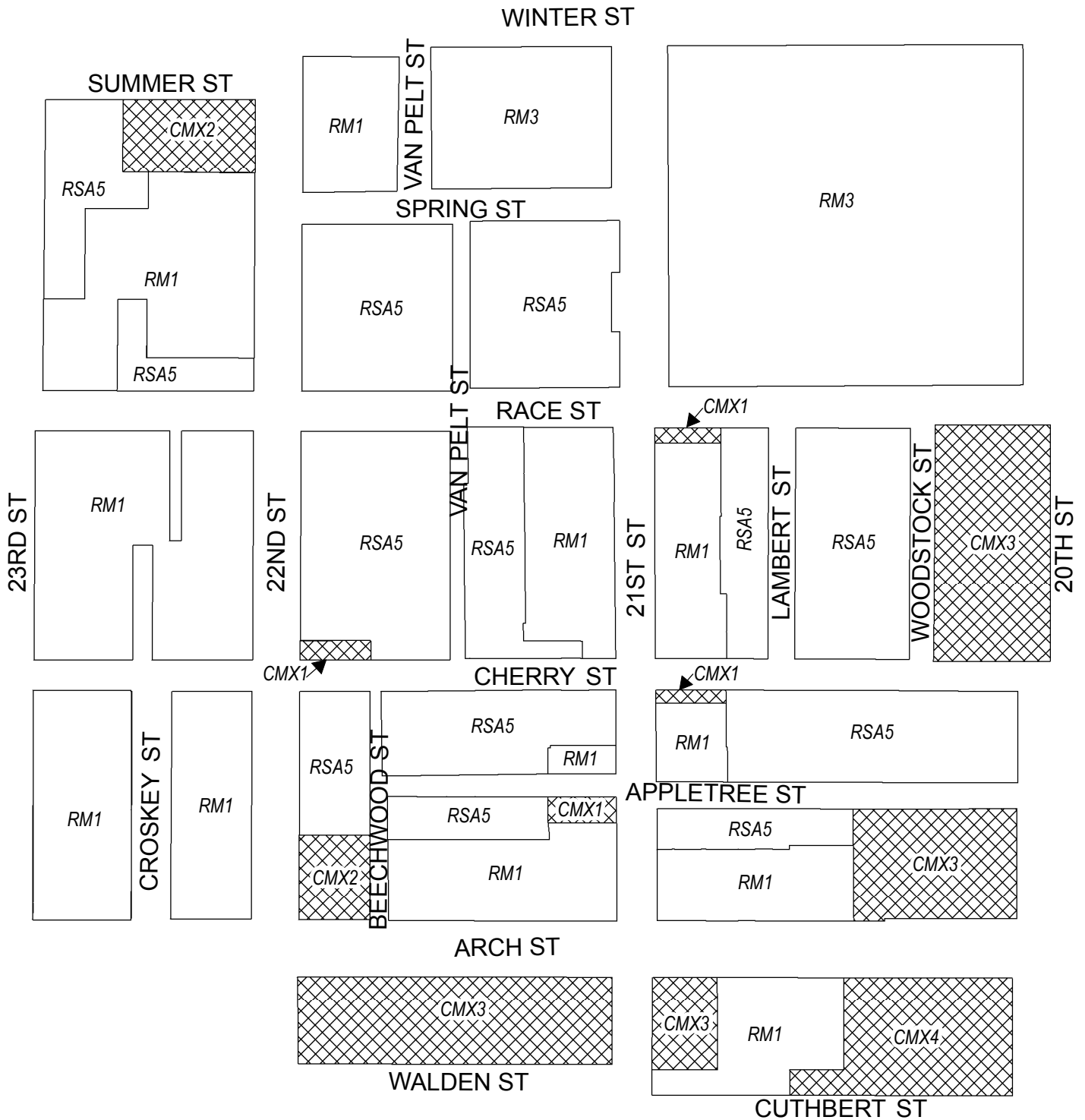


Zoning Districts

-  CMX-2/CMX-3/CMX-4, Commercial Mixed-Use
-  RM-4, Residential Multi-Family; RMX-3, Residential Mixed-Use



Map B1 Proposed Zoning



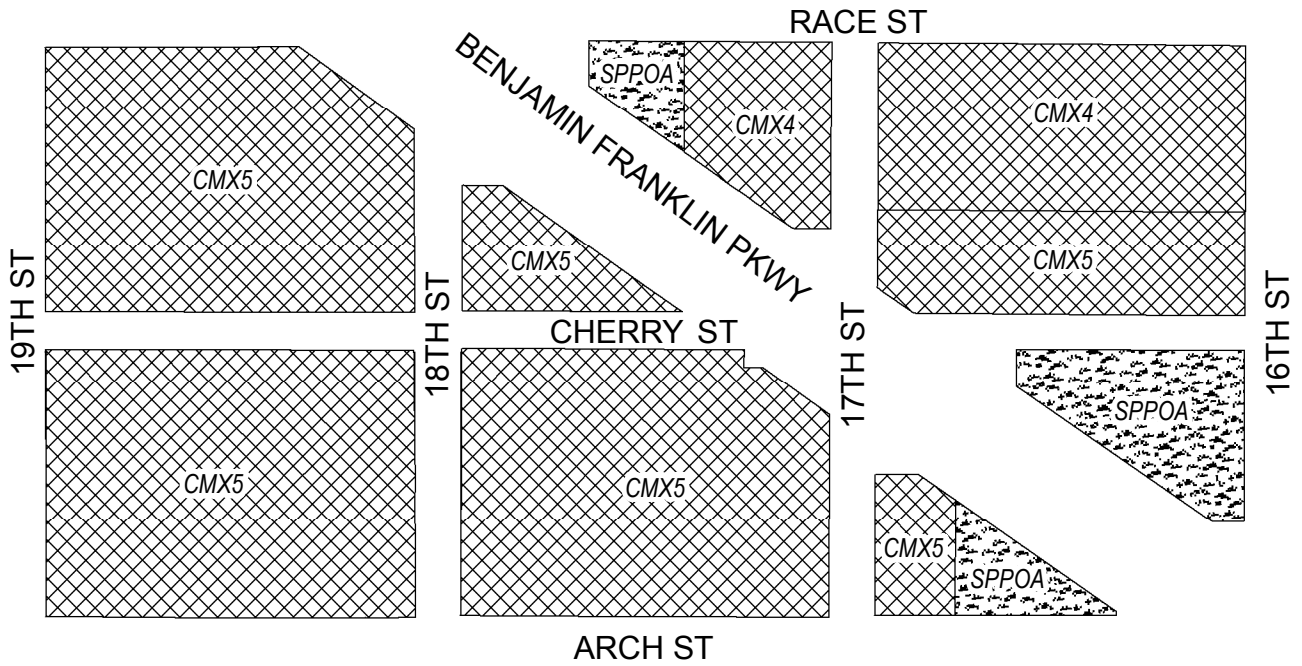
Zoning Districts

 CMX-1/CMX-2/CMX-3/CMX-4, Commercial Mixed-Use



 RM-1/RM-3, Residential Multi-Family; RSA-5, Residential Single-Family Attached



Map B2 Proposed Zoning

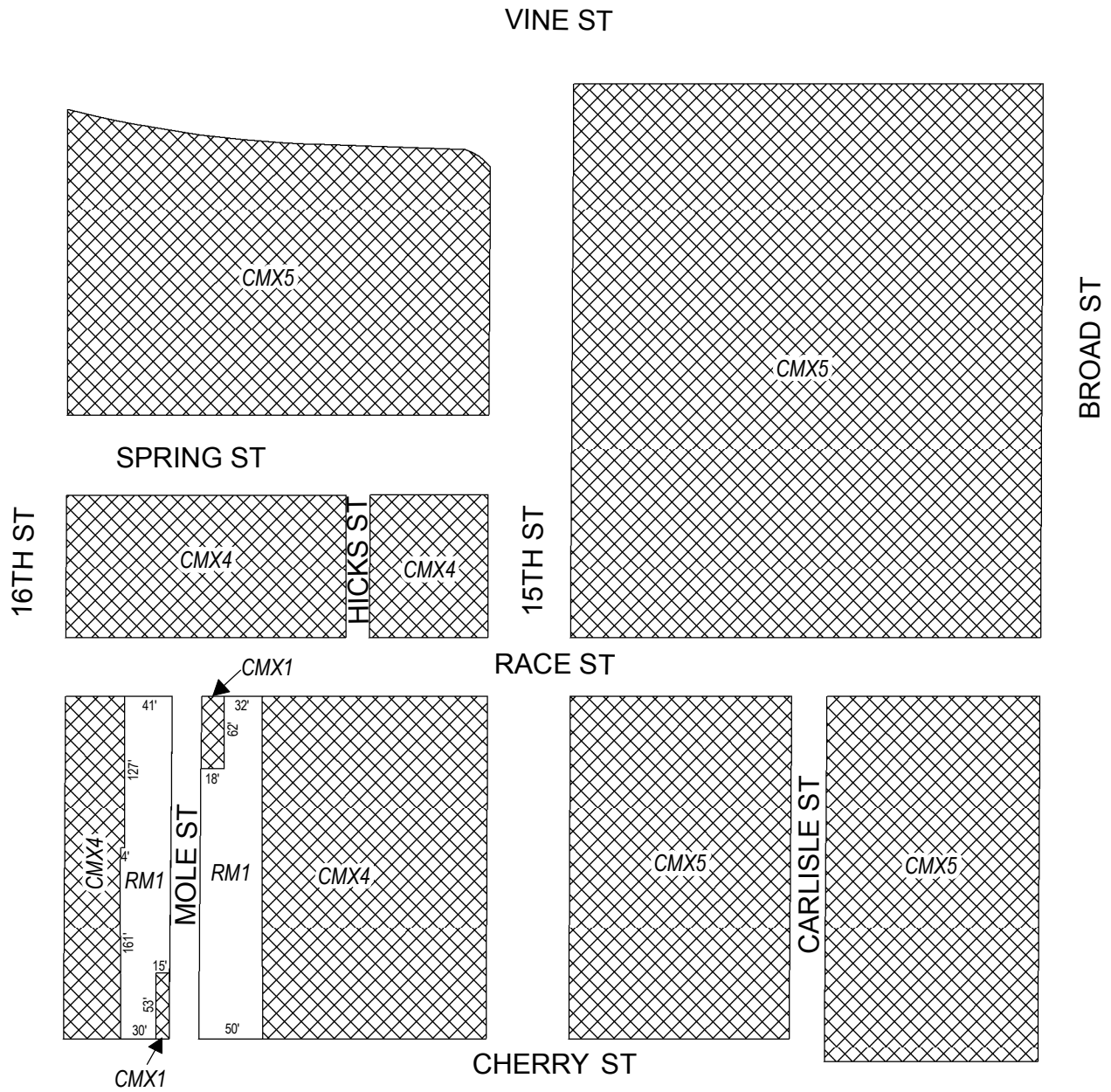


Zoning Districts



-  CMX-4/CMX-5, Commercial Mixed-Use
-  SP-PO-A, Parks and Open Space



Map B3 Proposed Zoning

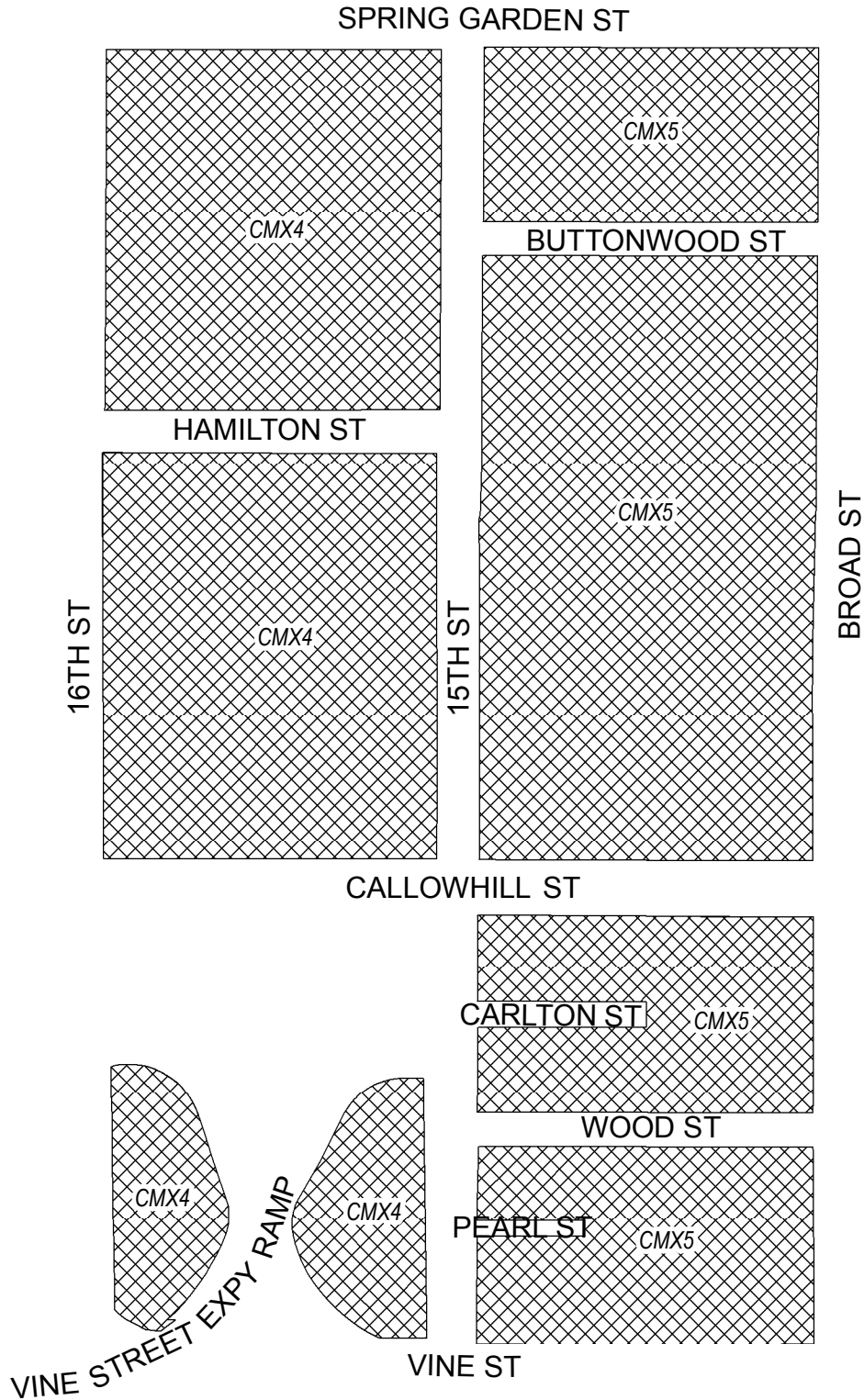


Zoning Districts


-  CMX-1/CMX-4/CMX-5, Commercial Mixed-Use
-  RM-1, Residential Multi-Family



Map B4 Proposed Zoning

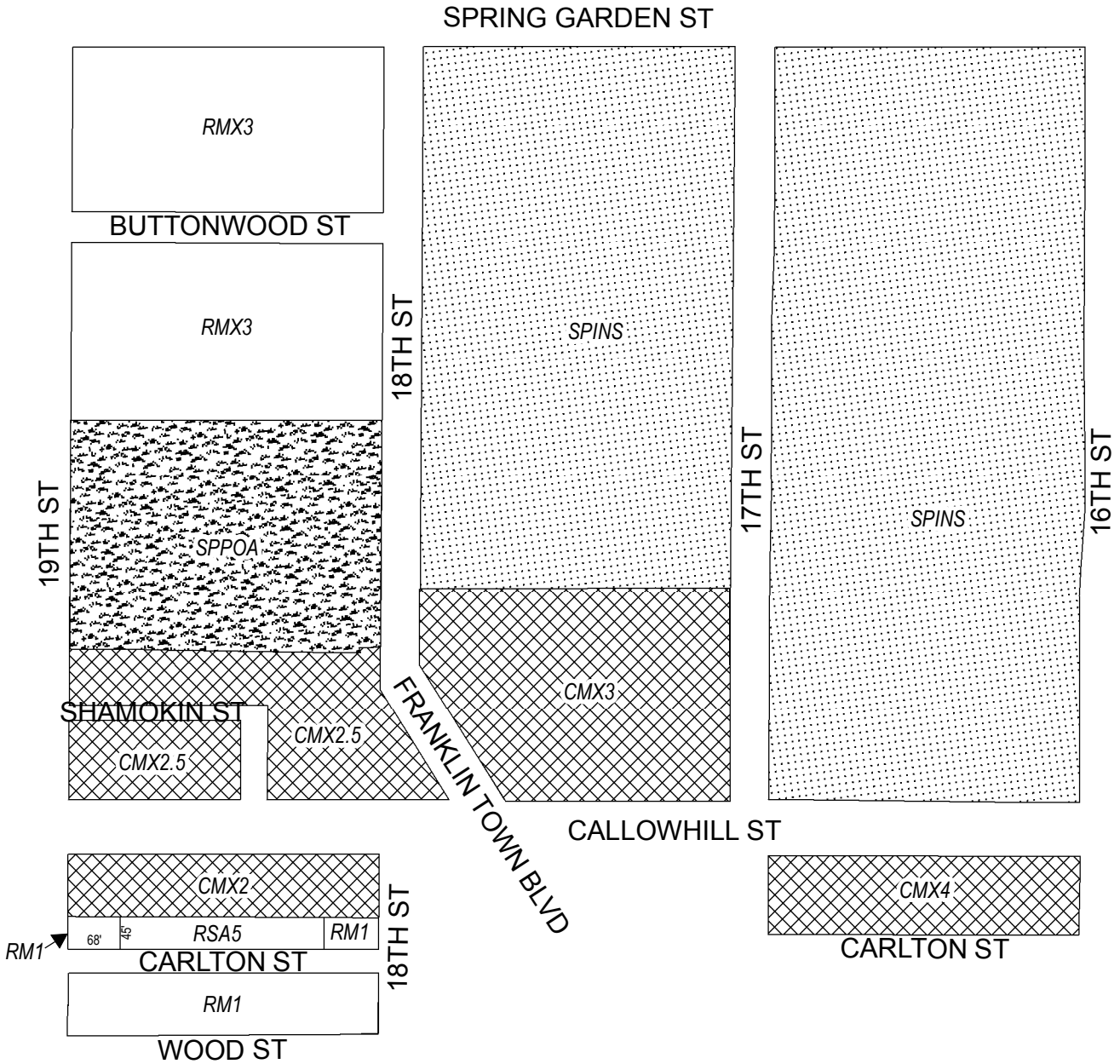


Zoning Districts





 CMX-4/CMX-5, Commercial Mixed-Use



Map B5 Proposed Zoning

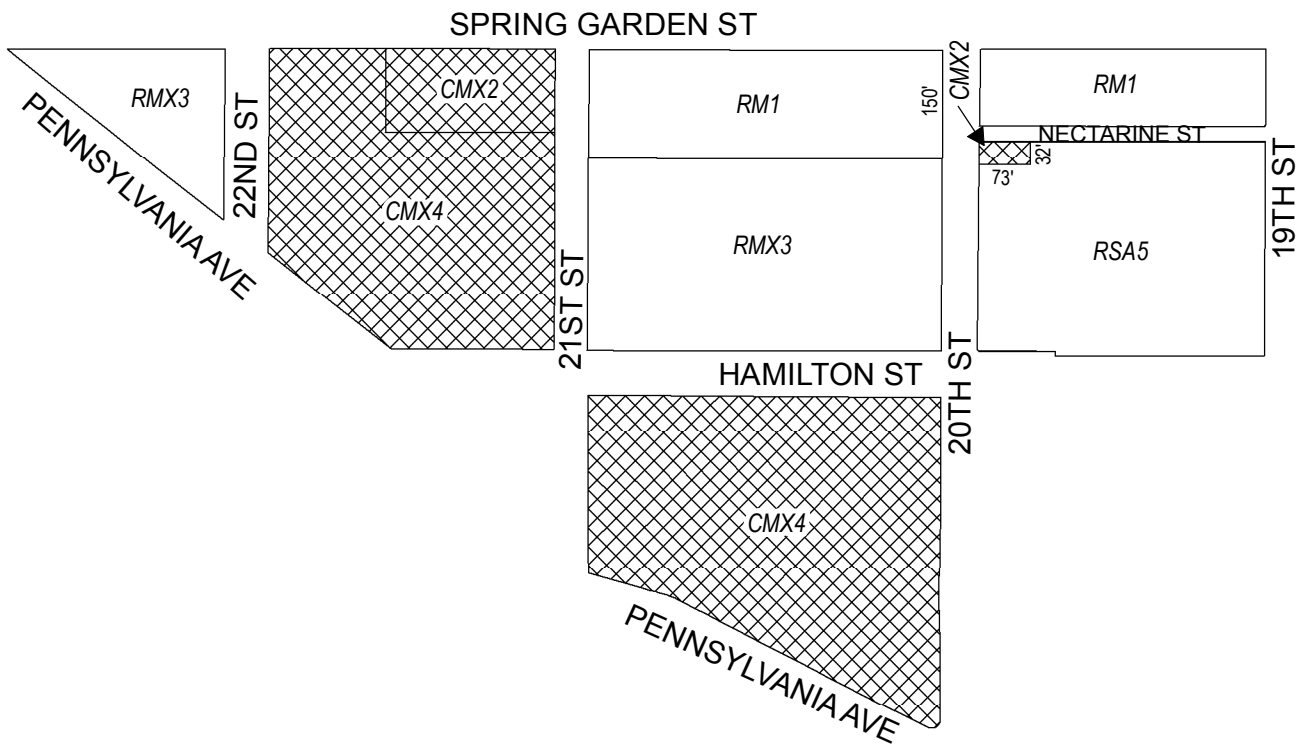


Zoning Districts



-  CMX-2/CMX-2.5/CMX-3/CMX-4, Commercial Mixed-Use
-  RM-1, Residential Multi-Family; RMX-3, Residential Mixed-Use; RSA-5, Residential Single-Family Attached
-  SP-INS, Institutional
-  SP-PO-A, Parks and Open Space



Map B6 Proposed Zoning



Zoning Districts

-  CMX-2/CMX-4, Commercial Mixed-Use
-  RM-1, Residential Multi-Family; RMX-3, Residential Mixed-Use; RSA-5, Residential Single-Family Attached

