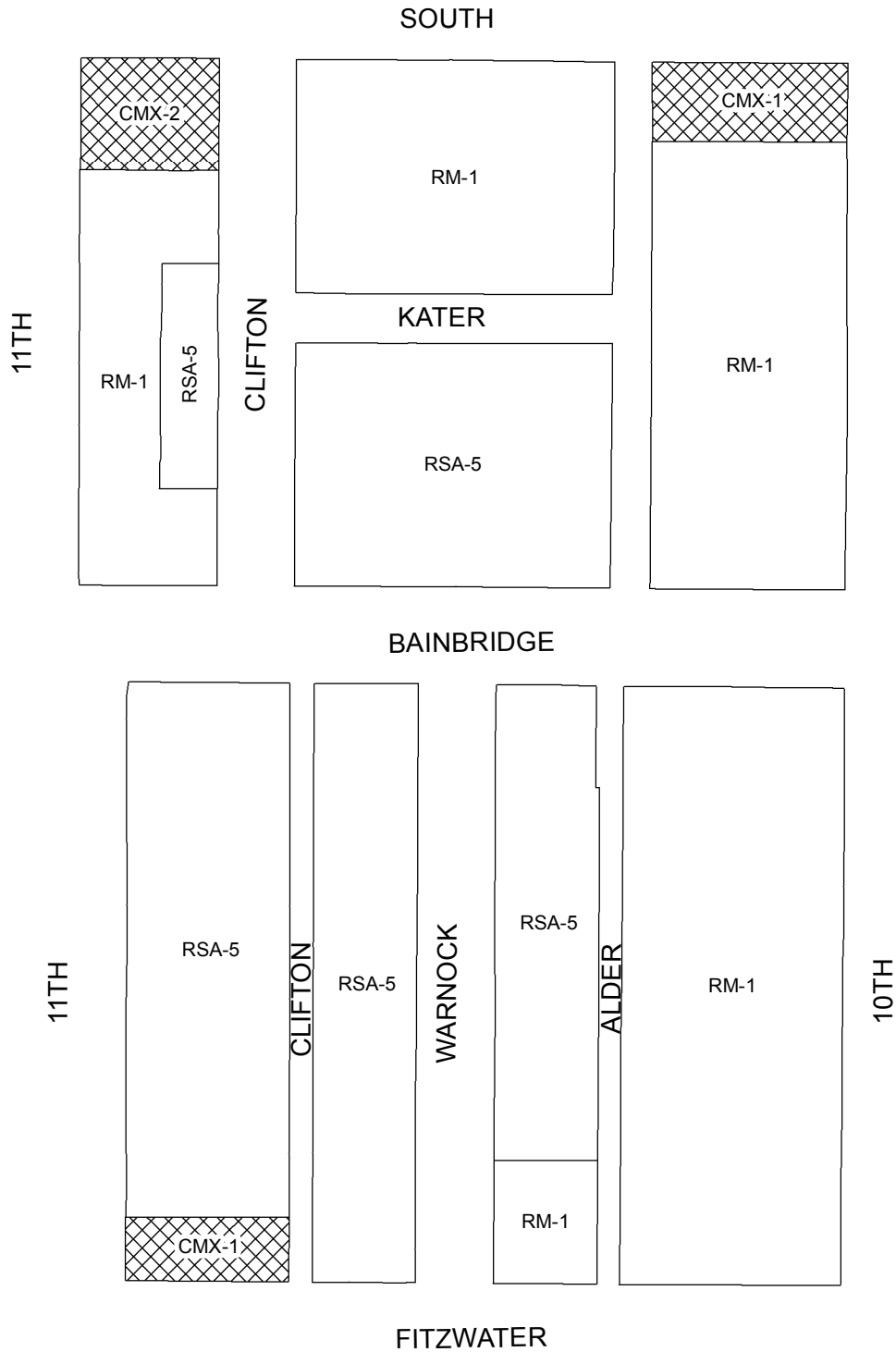


Map A1 Existing Zoning



Zoning Districts



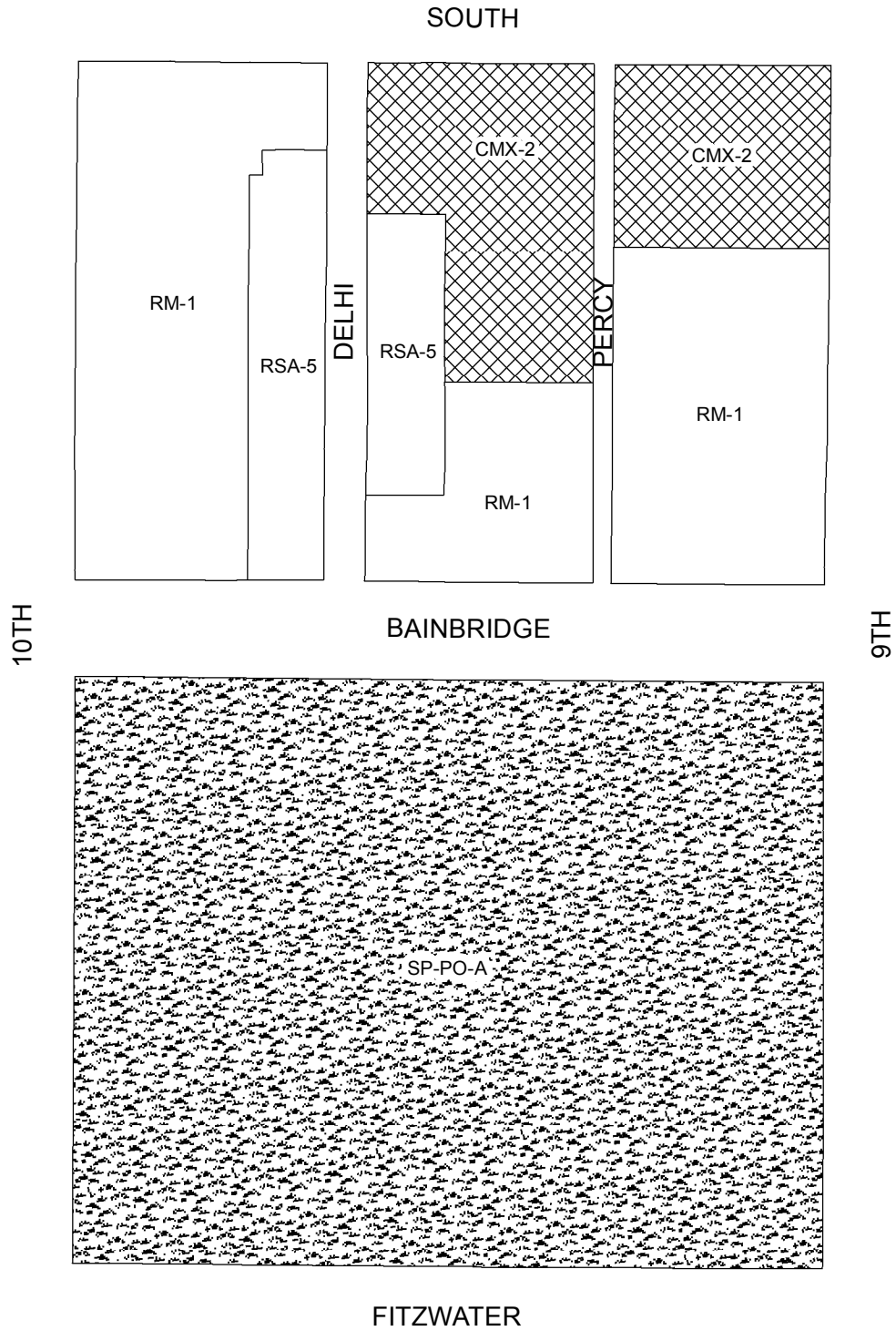
RSA-5; RM-1






CMX-1; CMX-2



Map A2 Existing Zoning

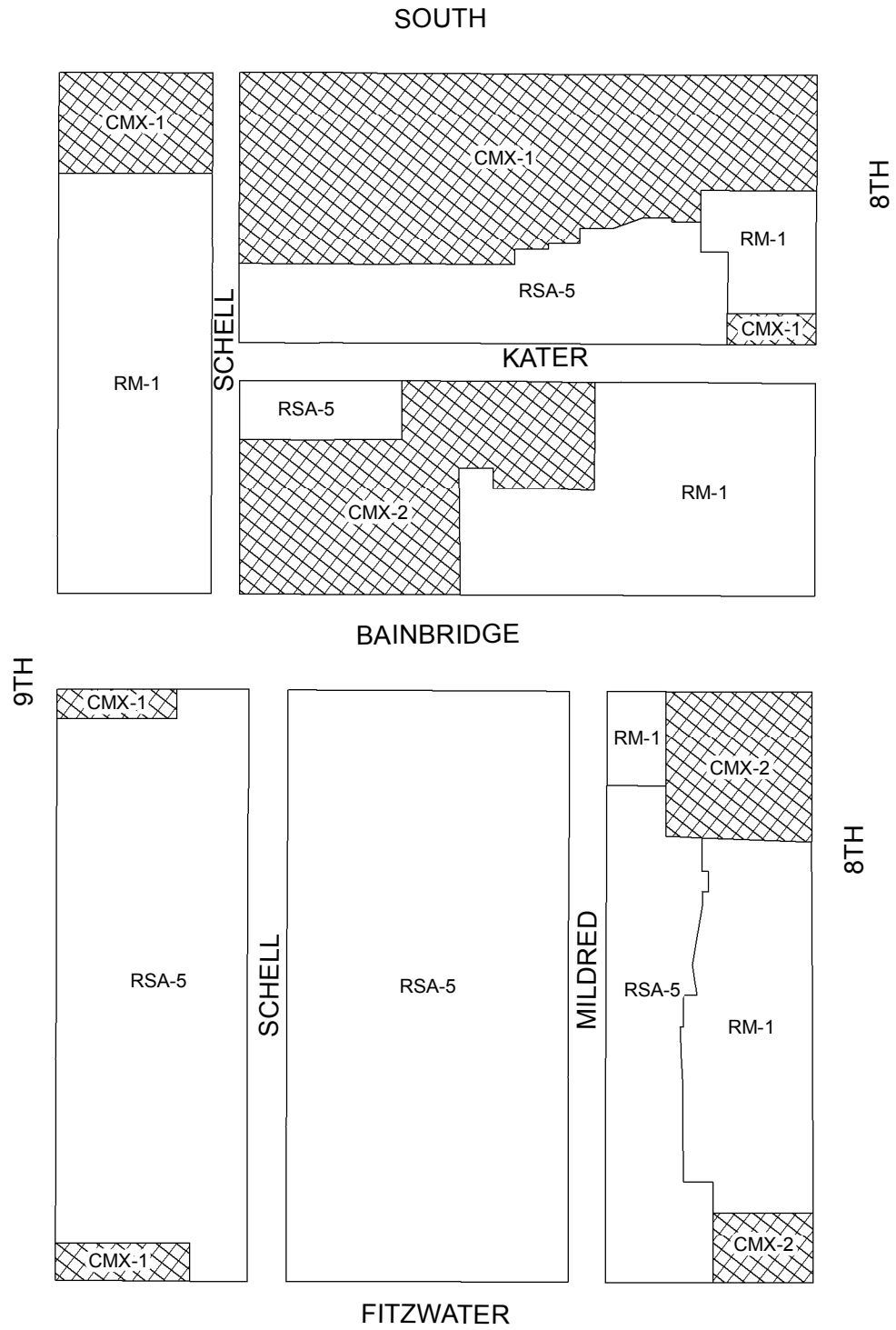


Zoning Districts



-  RSA-5; RM-1
-  CMX-1; CMX-2
-  SP-PO-A



Map A3 Existing Zoning



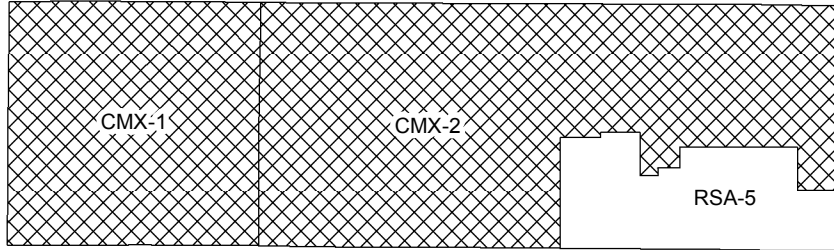
Zoning Districts

-  RSA-5; RM-1
-  CMX-1; CMX-2

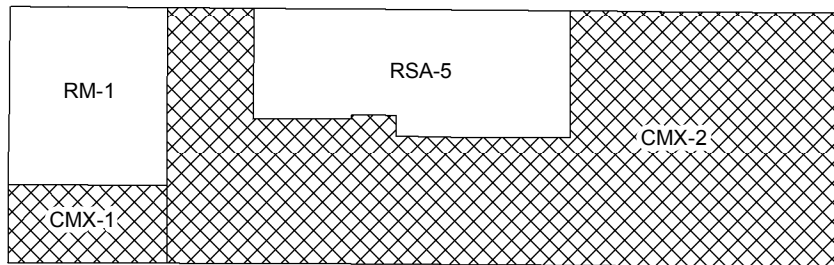


Map A4 Existing Zoning

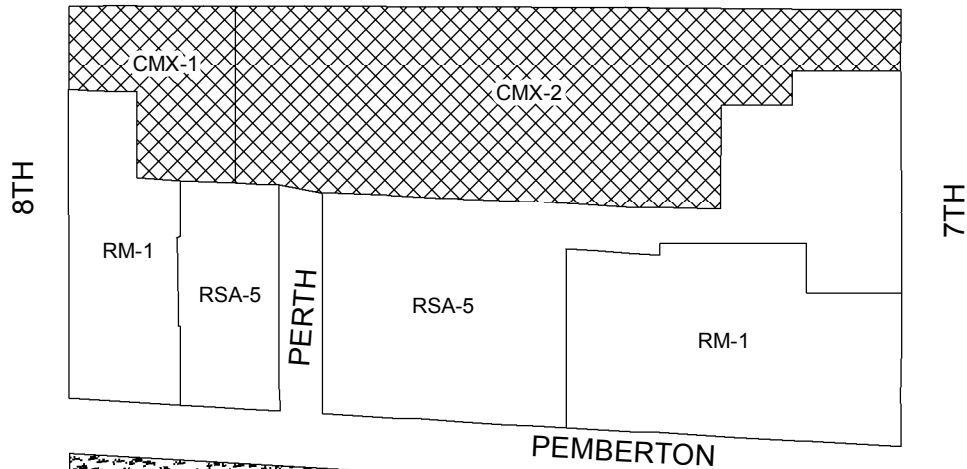
SOUTH



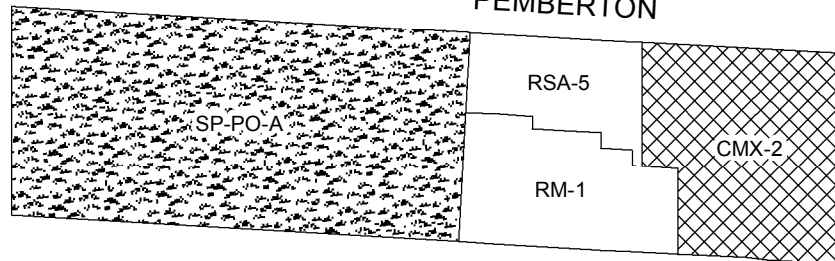
KATER



BAINBRIDGE






PEMBERTON



FITZWATER

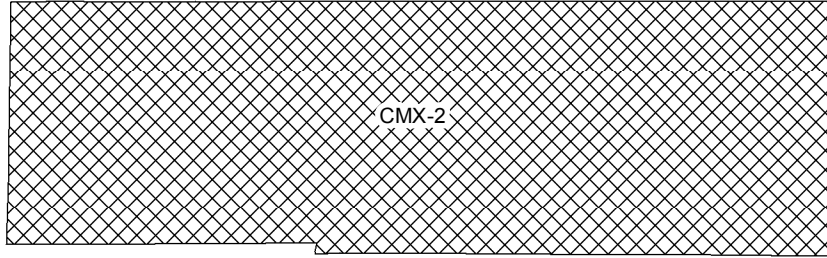
Zoning Districts

-  RSA-5; RM-1
-  CMX-1; CMX-2
-  SP-PO-A

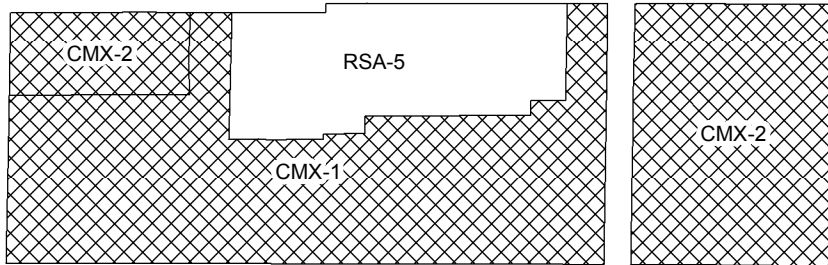


Map A5 Existing Zoning

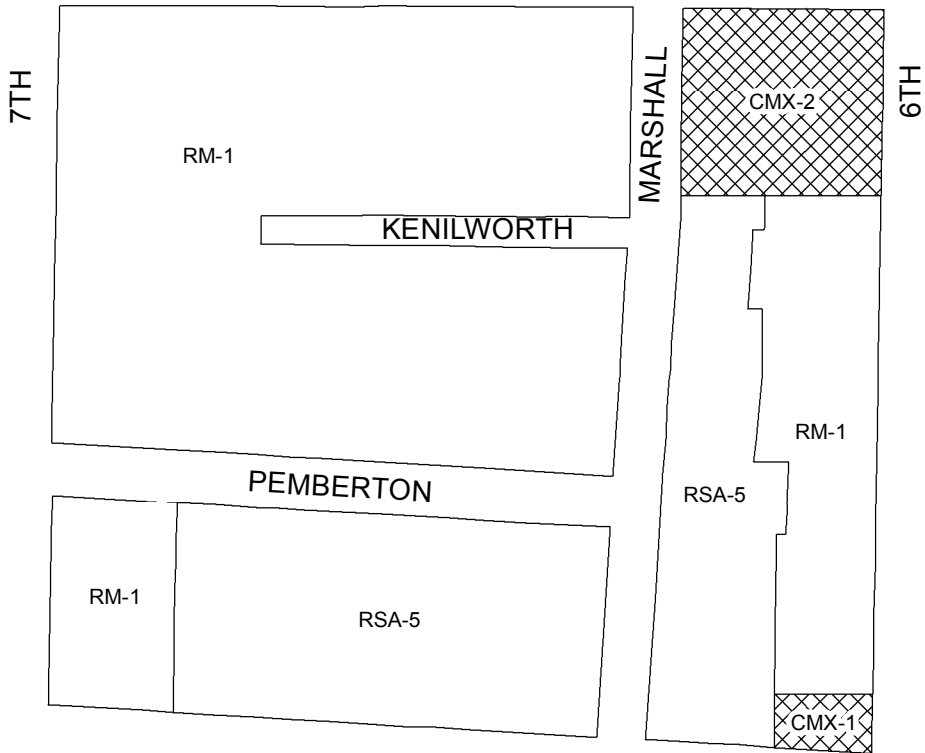
SOUTH



KATER



BAINBRIDGE



Zoning Districts



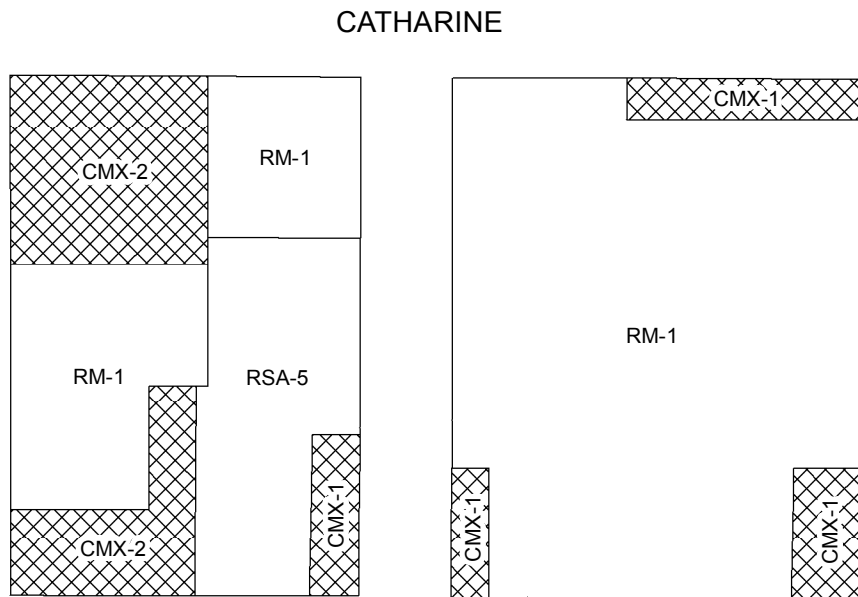
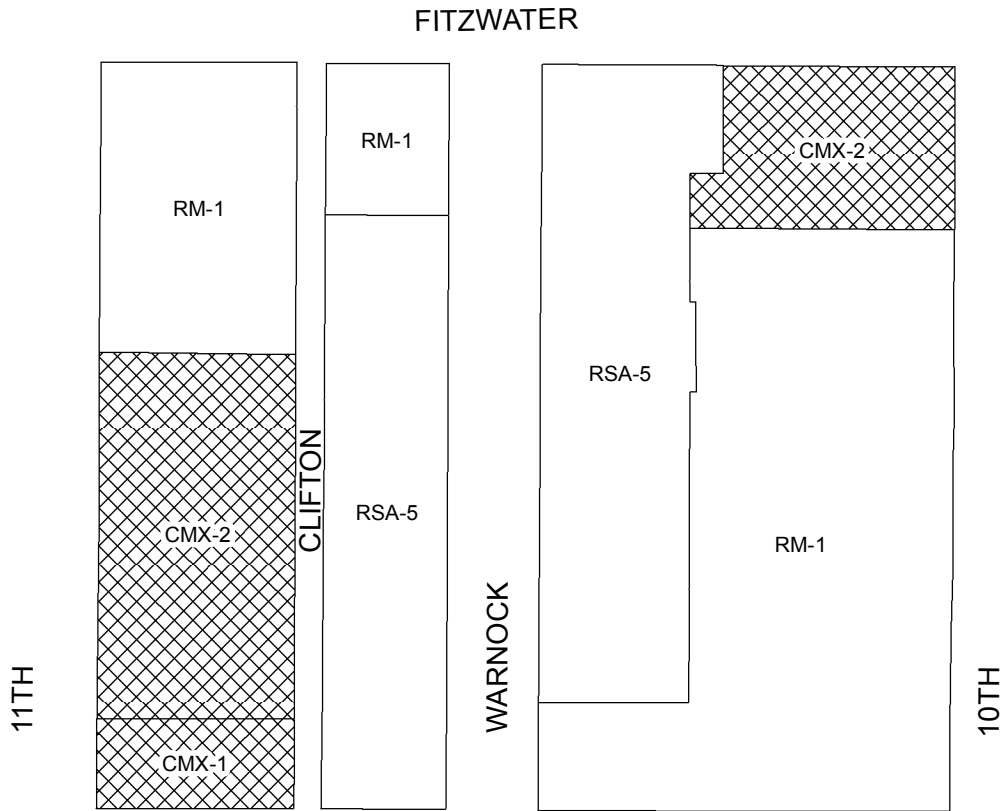
RSA-5; RM-1



CMX-1; CMX-2



Map A6 Existing Zoning



CHRISTIAN

Zoning Districts



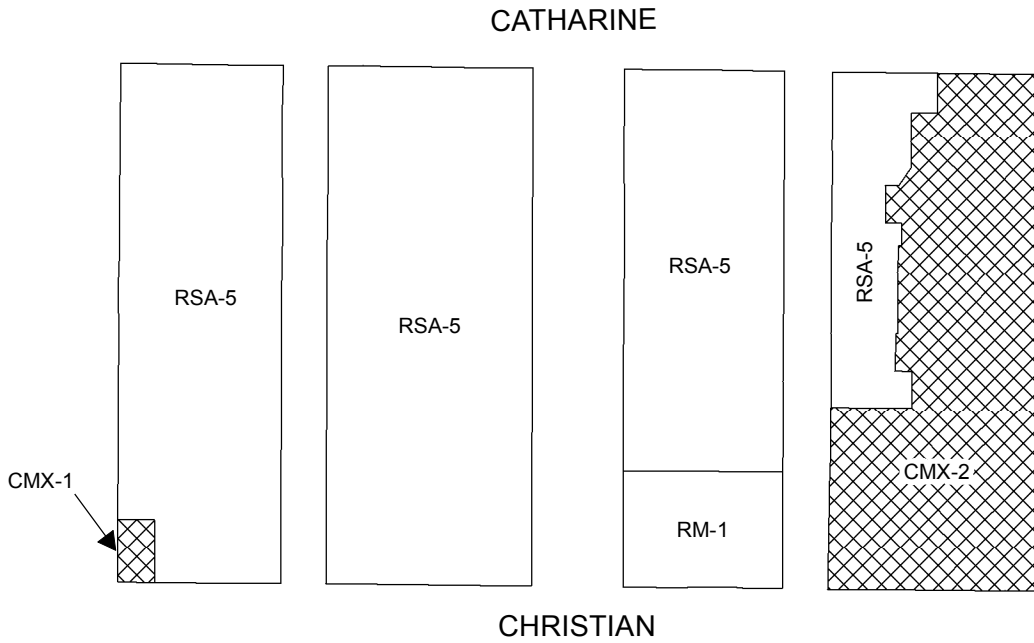
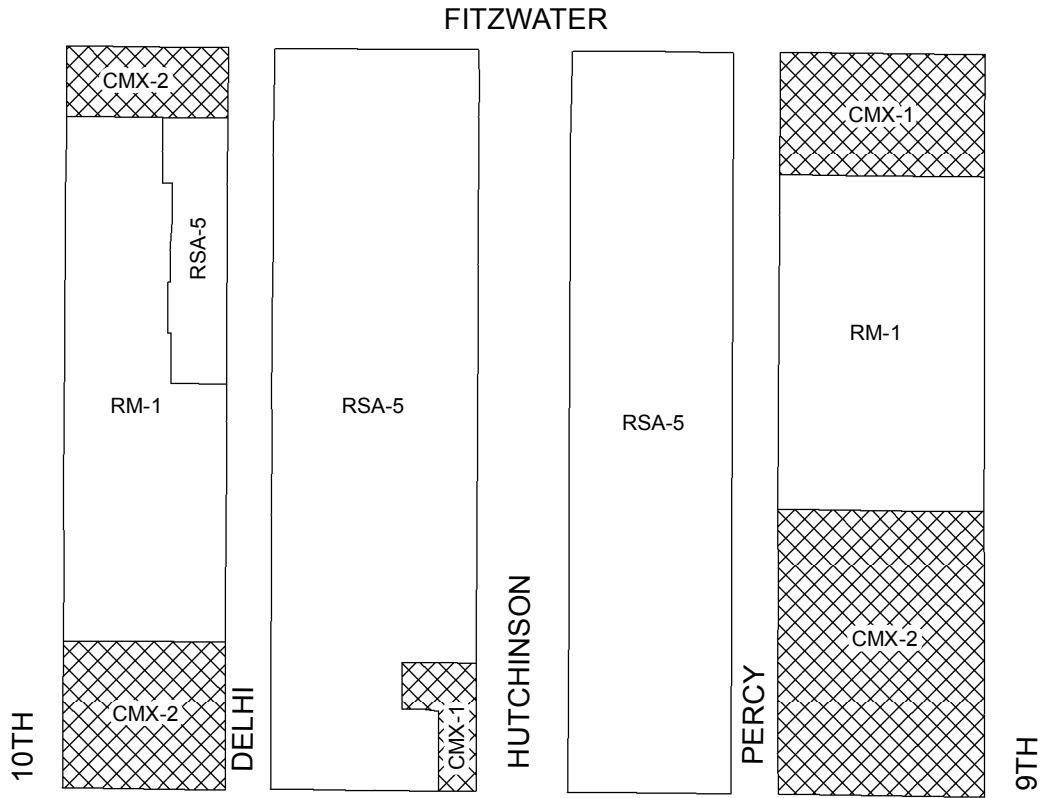
RSA-5; RM-1



CMX-1; CMX-2



Map A7 Existing Zoning



Zoning Districts



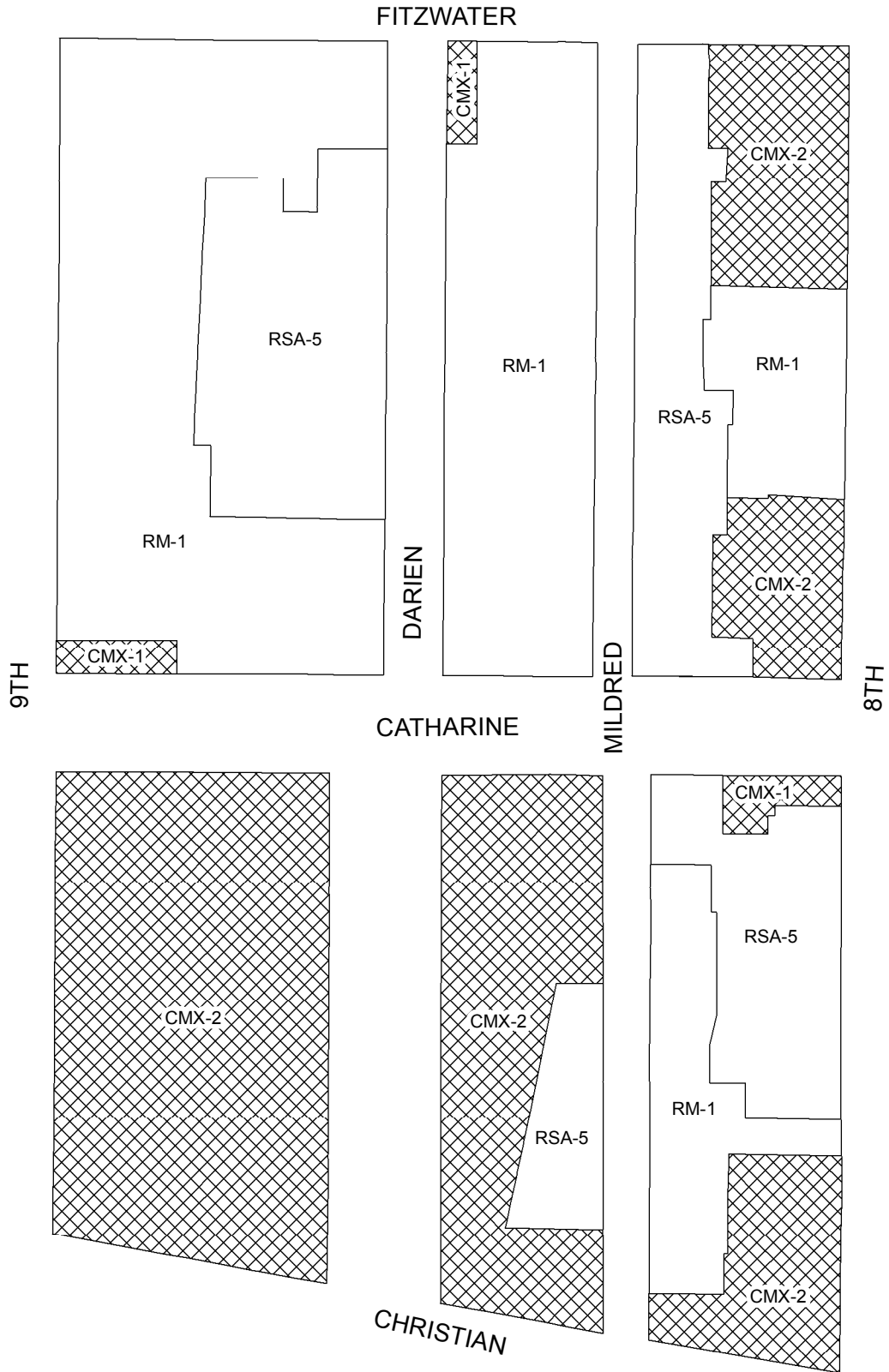
RSA-5; RM-1





CMX-1; CMX-2



Map A8 Existing Zoning

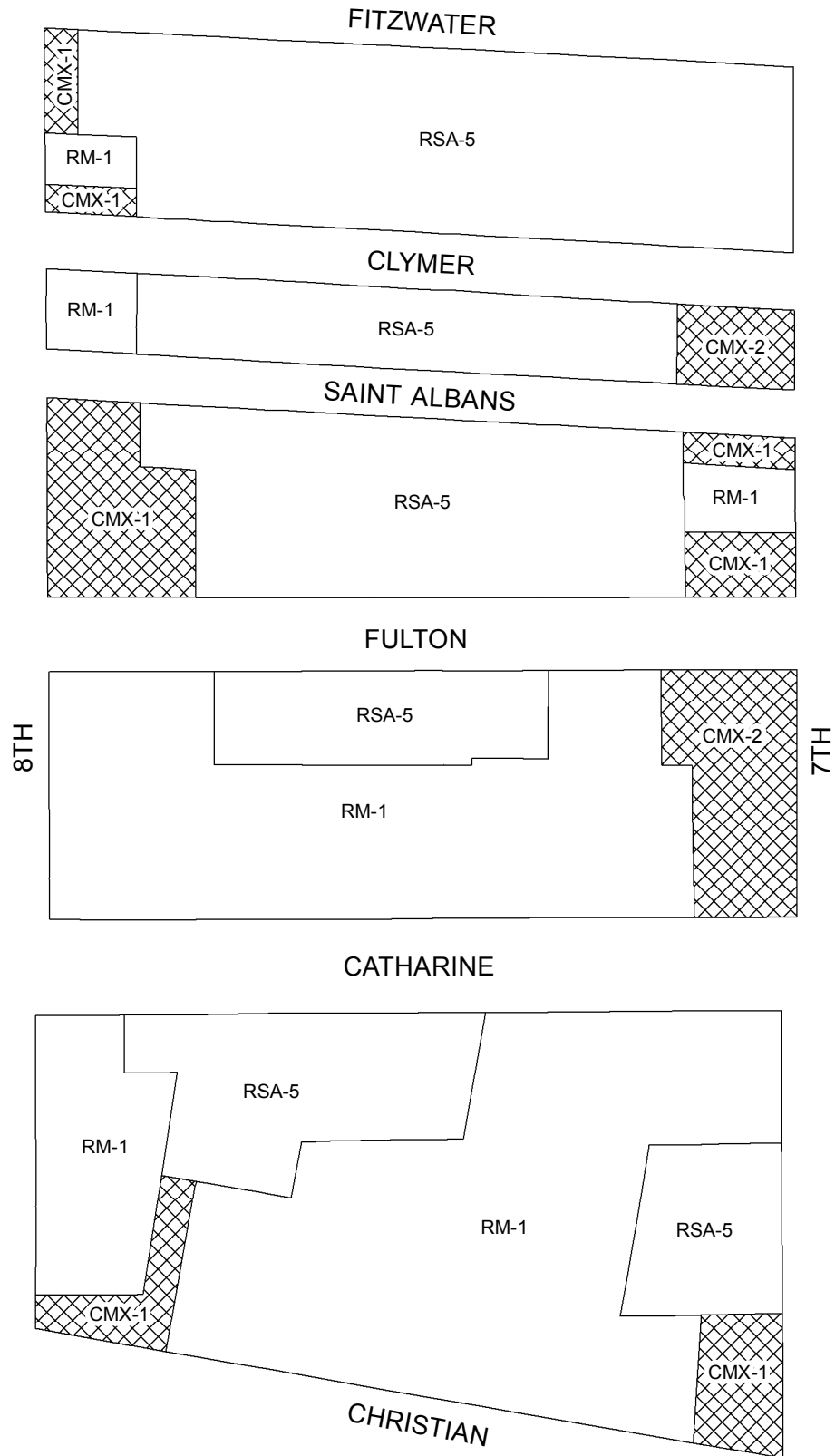


Zoning Districts

-  RSA-5; RM-1
-  CMX-1; CMX-2



Map A9 Existing Zoning

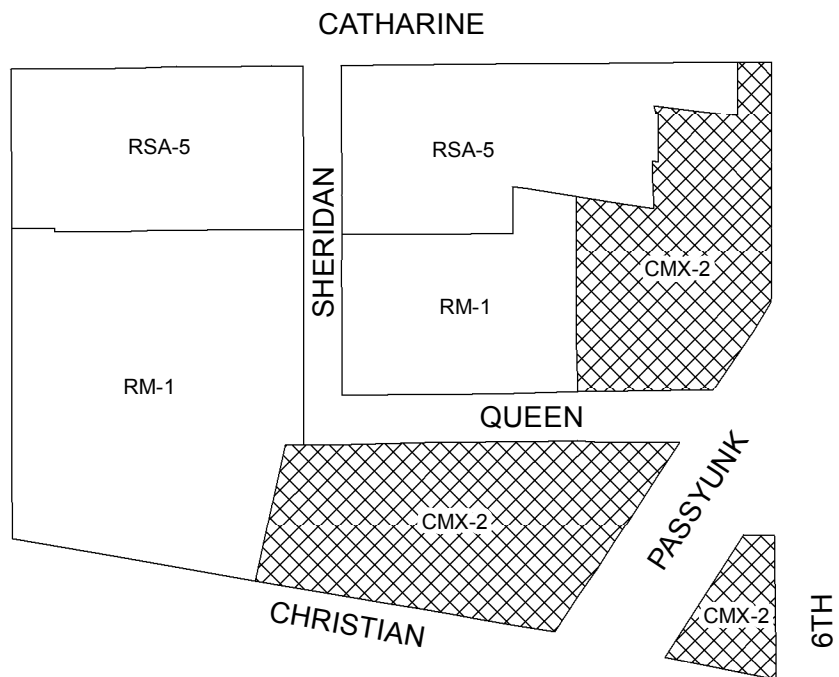
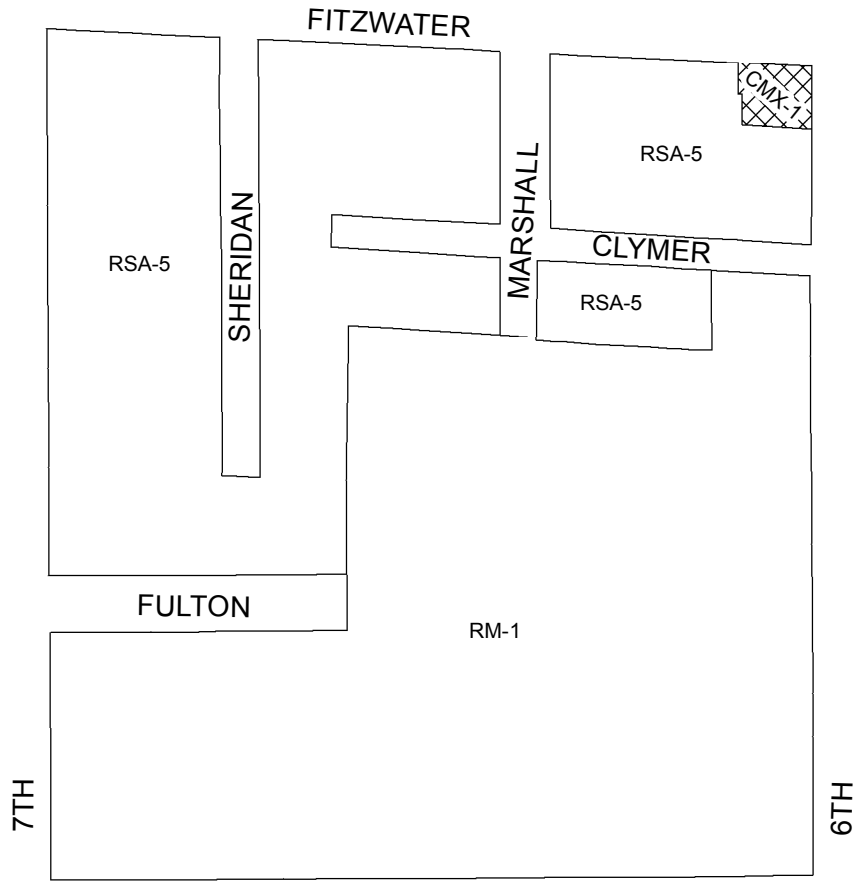


Zoning Districts



- RSA-5; RM-1
- CMX-1; CMX-2



Map A10 Existing Zoning

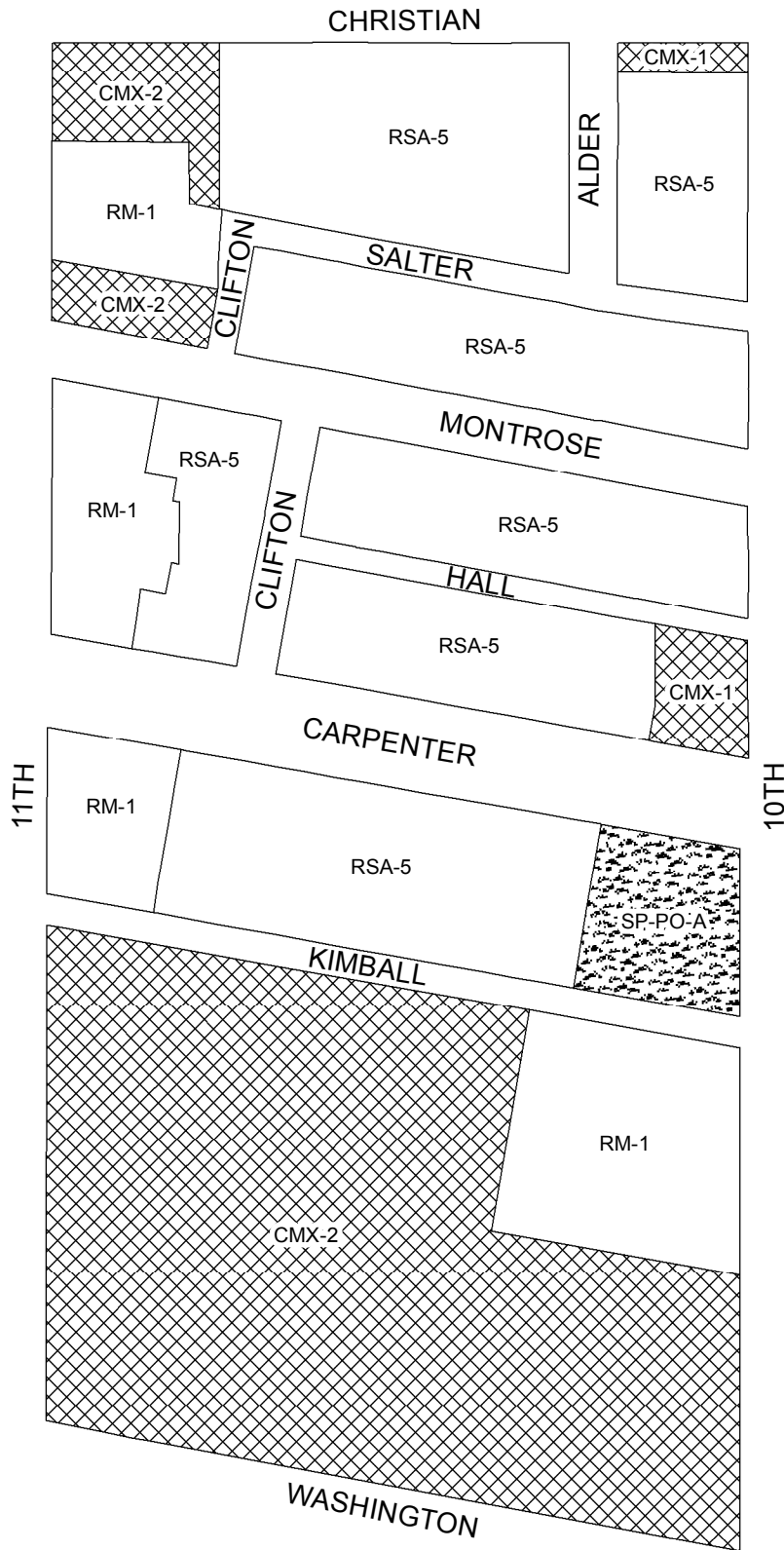


Zoning Districts




-  RSA-5; RM-1
-  CMX-1; CMX-2



Map A11 Existing Zoning

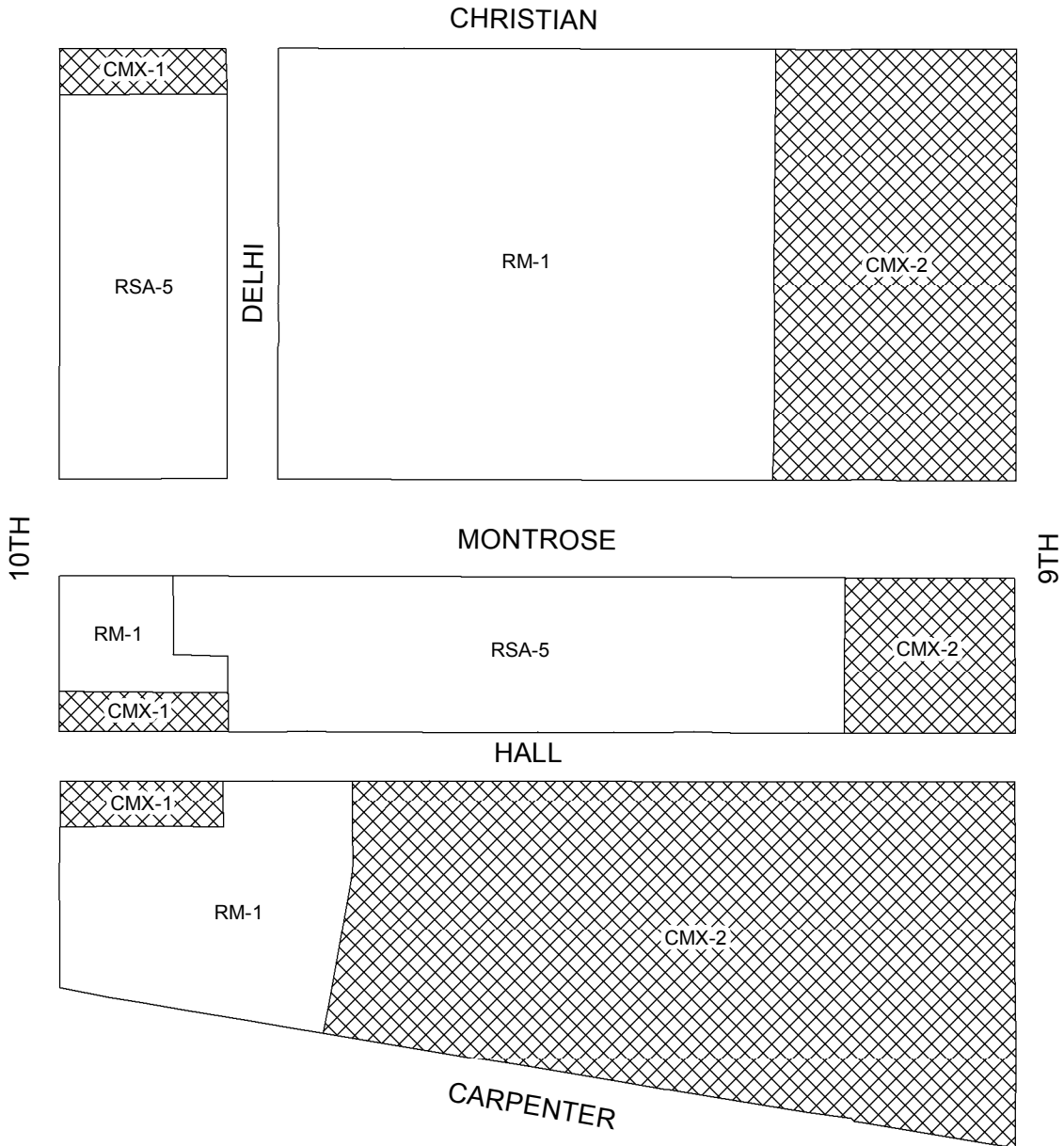


Zoning Districts



-  RSA-5; RM-1
-  CMX-1; CMX-2
-  SP-PO-A



Map A12 Existing Zoning



Zoning Districts

-  RSA-5; RM-1
-  CMX-1; CMX-2



Map A13 Existing Zoning



Zoning Districts



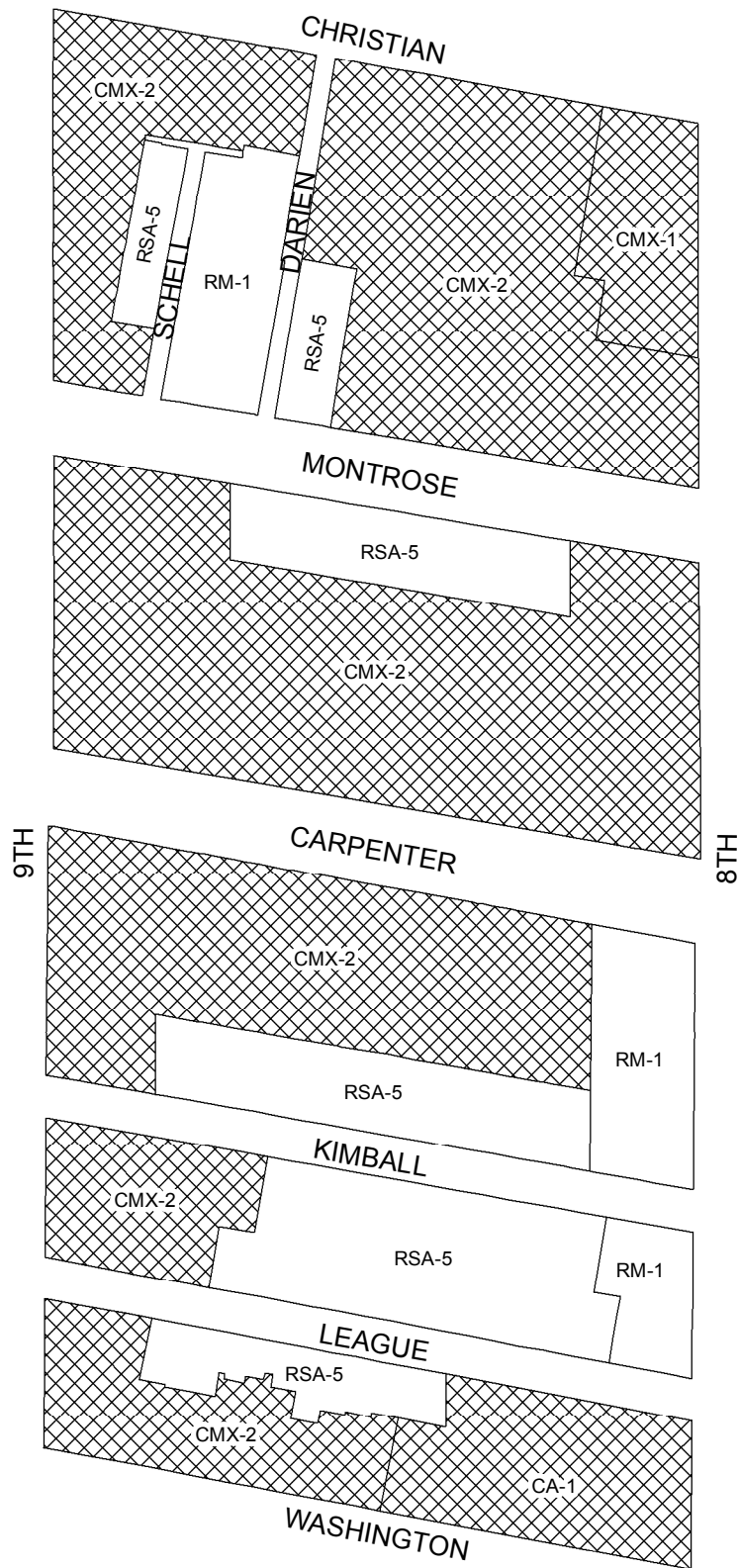
RSA-5; RM-1





CMX-1; CMX-2



Map A14 Existing Zoning

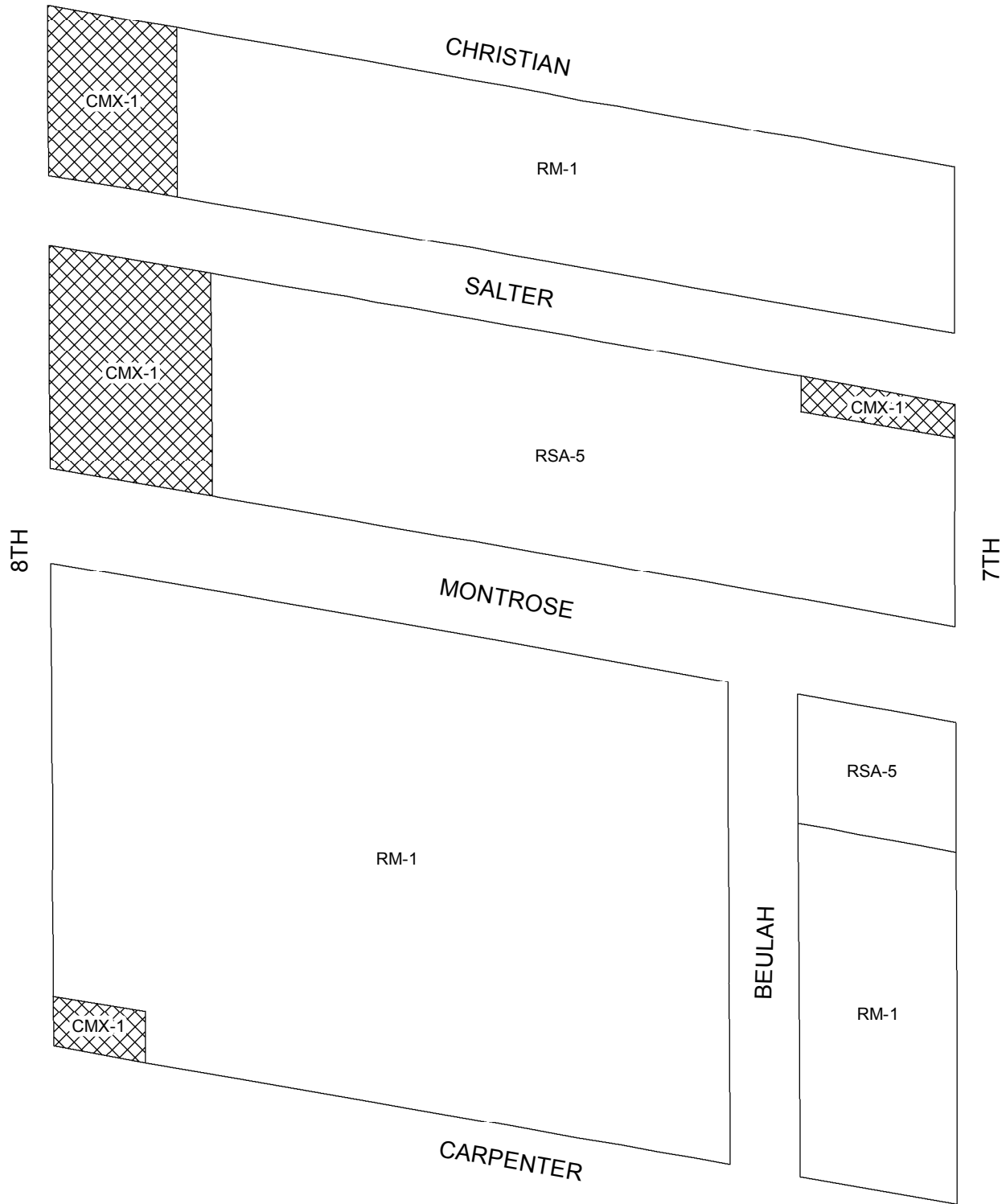


Zoning Districts

-  RSA-5; RM-1
-  CA-1; CMX-1; CMX-2



Map A15 Existing Zoning



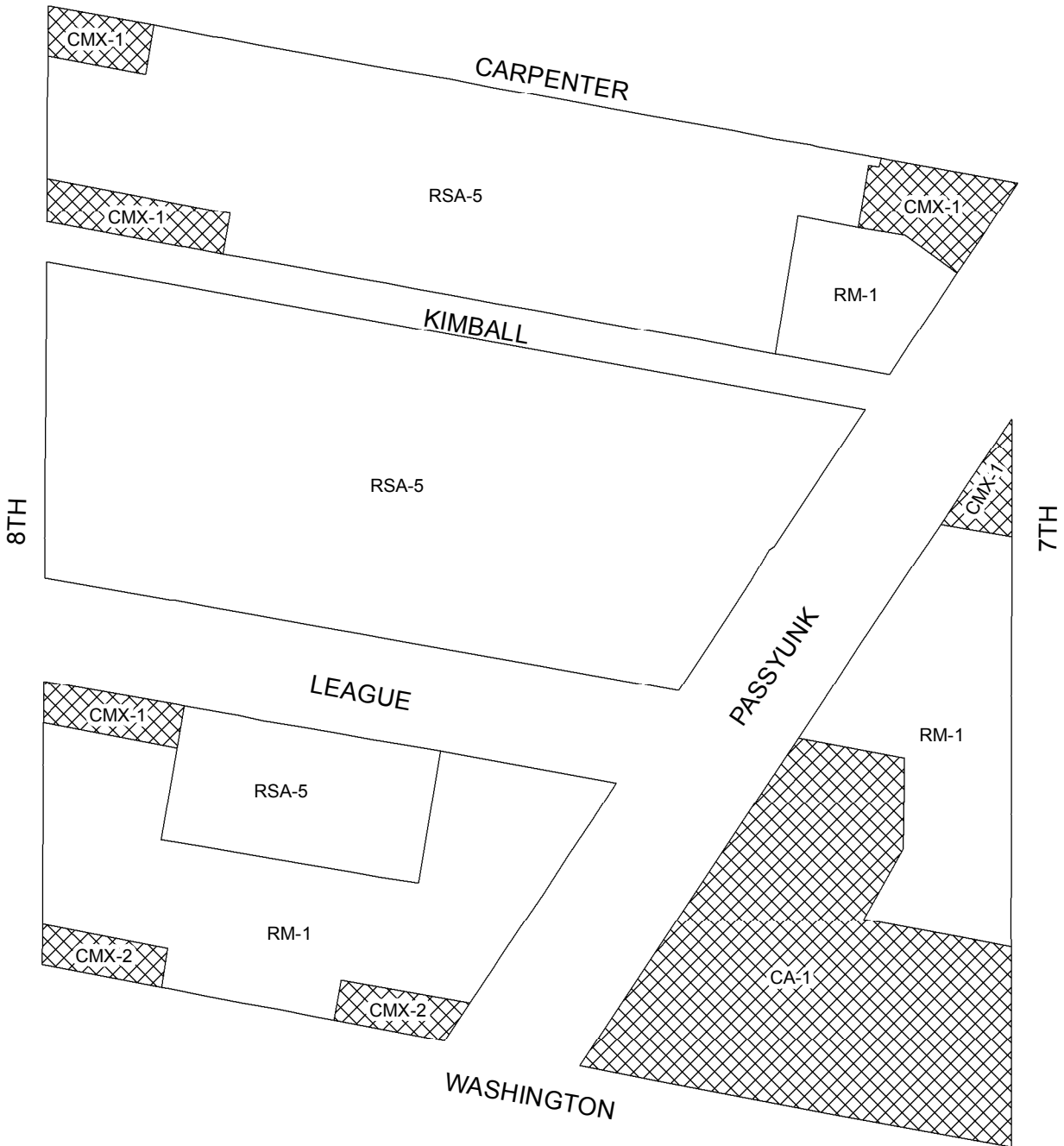
Zoning Districts

 RSA-5; RM-1



 CMX-1



Map A16 Existing Zoning



Zoning Districts



-  RSA-5; RM-1
-  CA-1; CMX-1; CMX-2



Map A17 Existing Zoning

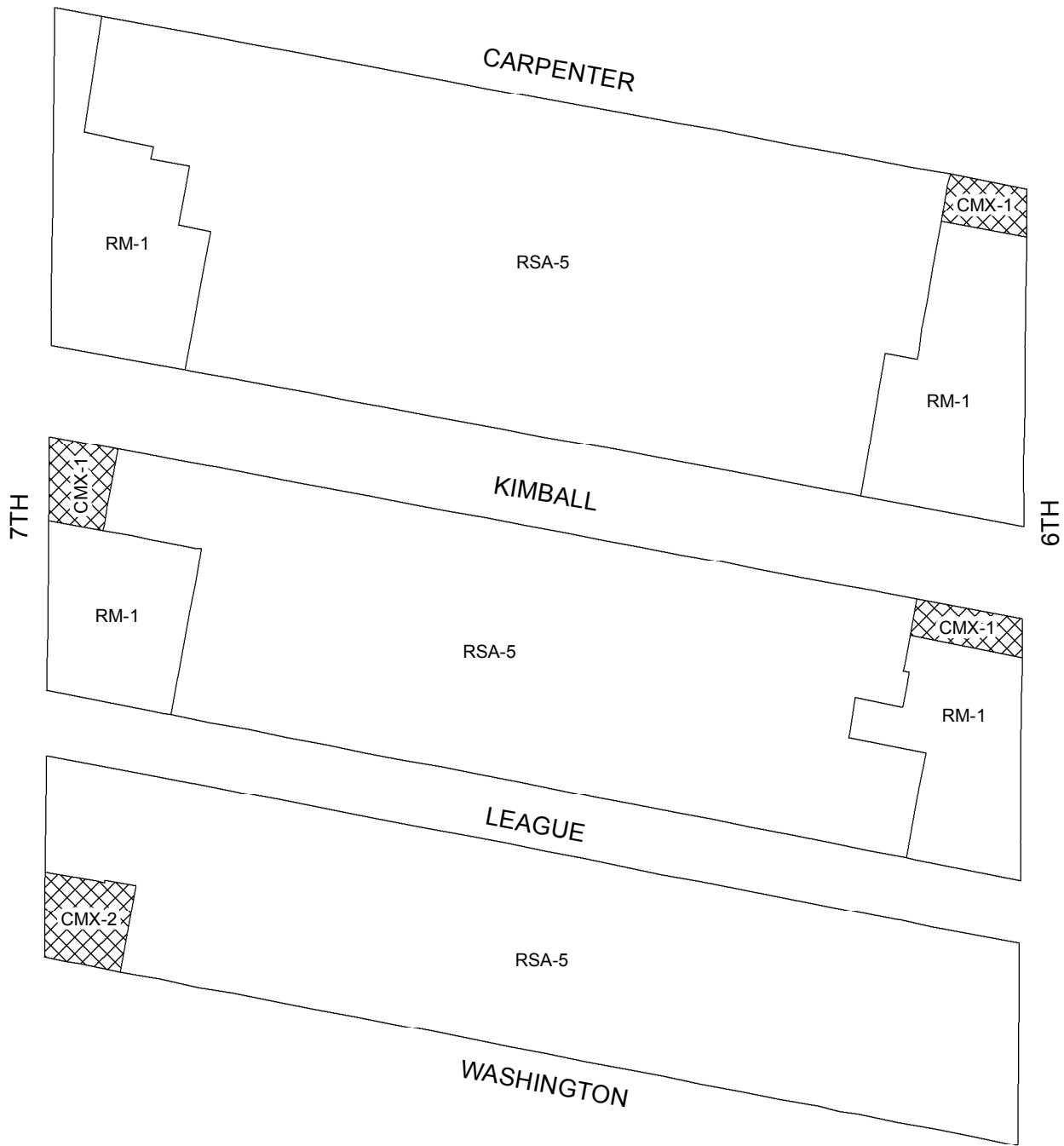


Zoning Districts

-  RSA-5; RM-1
-  CMX-1; CMX-2.5



Map A18 Existing Zoning



Zoning Districts



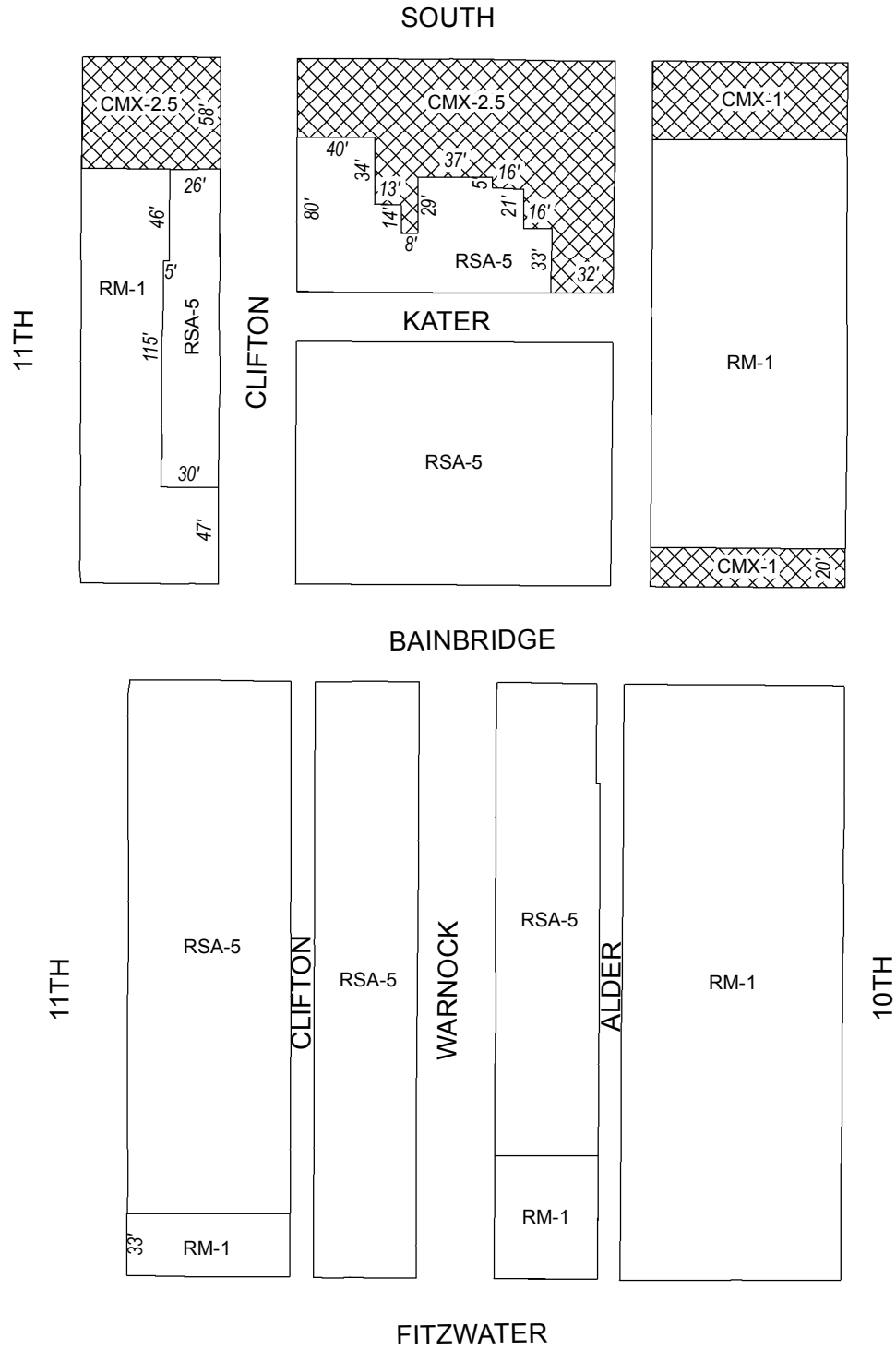
RSA-5; RM-1





CMX-1; CMX-2



Map B1 Proposed Zoning



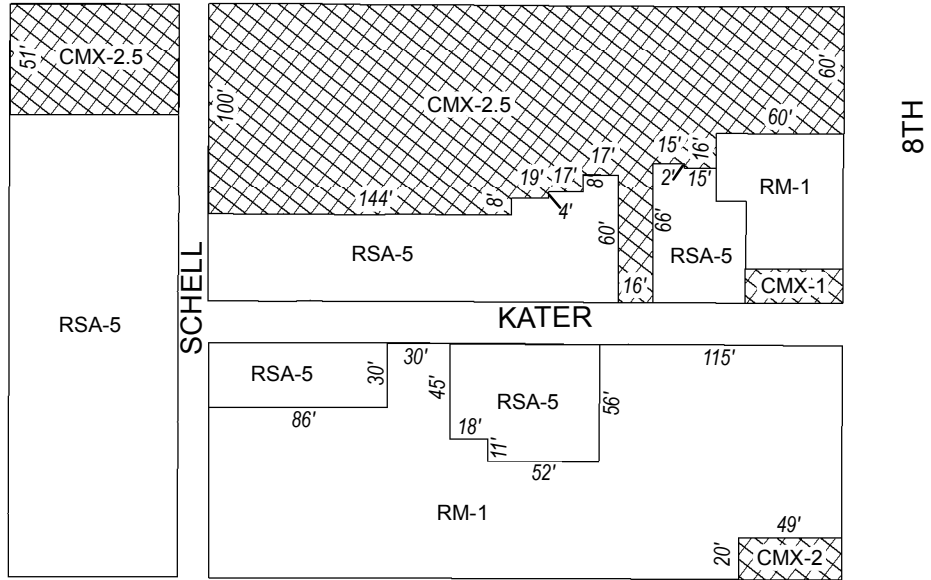
Zoning Districts

-  RSA-5; RM-1
-  CMX-1; CMX-2.5

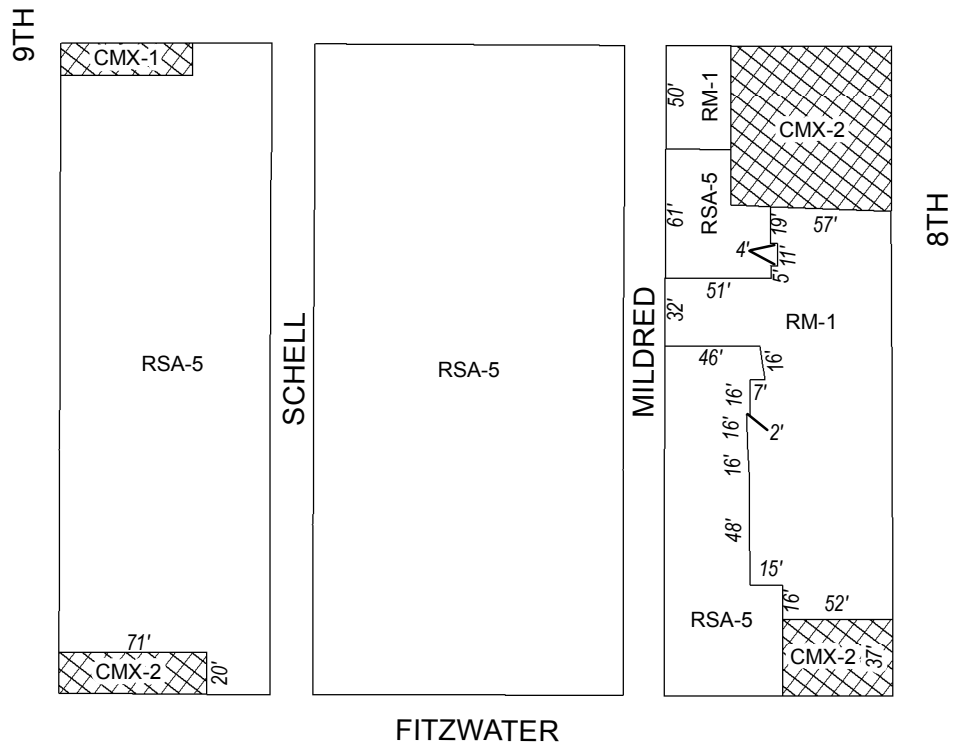


Map B3 Proposed Zoning



SOUTH



BAINBRIDGE



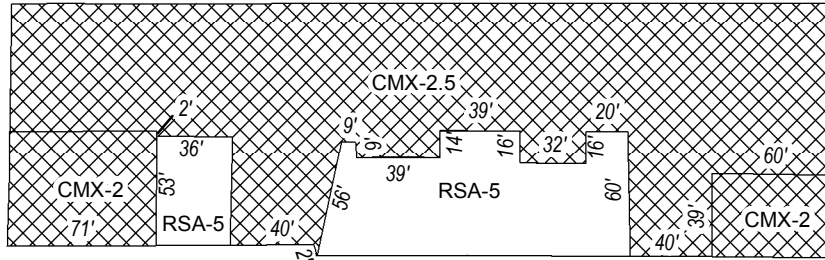
Zoning Districts

-  RSA-5; RM-1
-  CMX-1; CMX-2

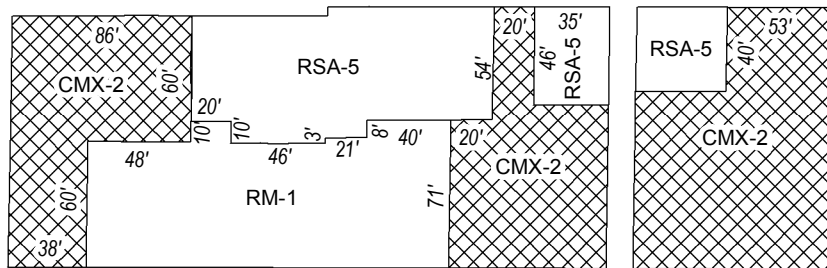


Map B5 Proposed Zoning

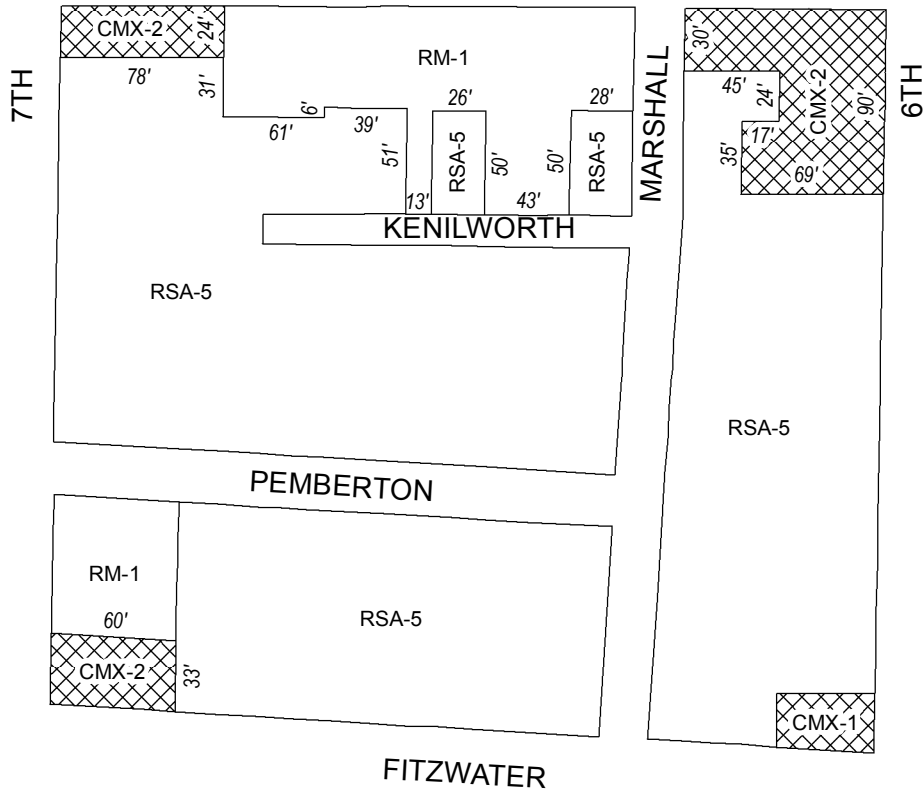
SOUTH



KATER



BAINBRIDGE



Zoning Districts



RSA-5; RM-1

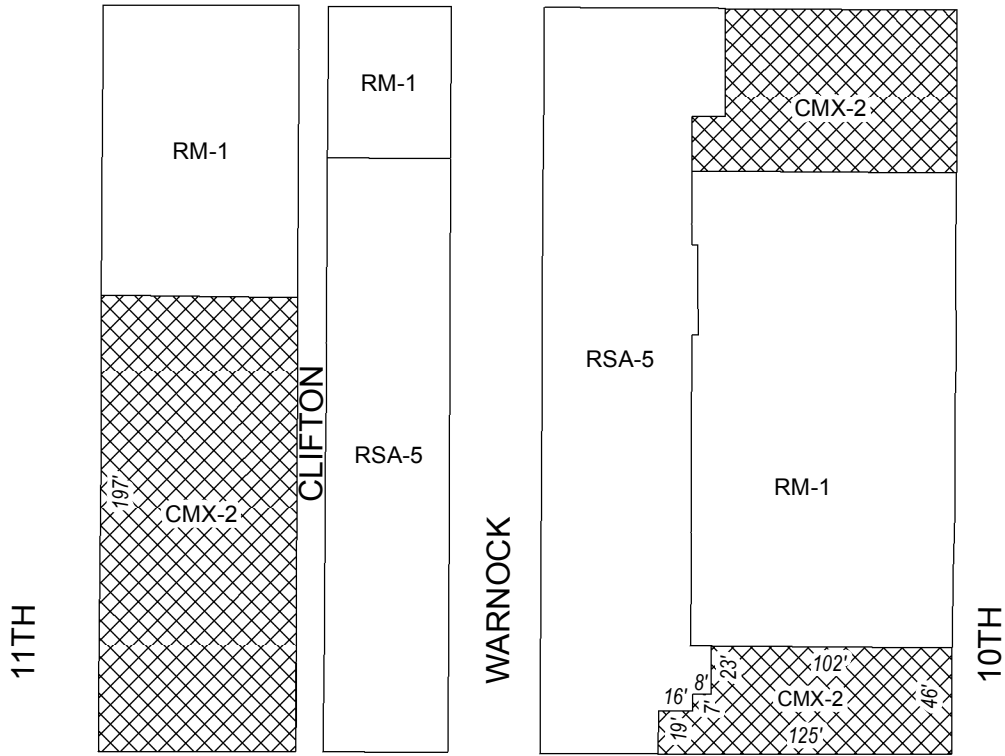


CMX-1; CMX-2; CMX-2.5

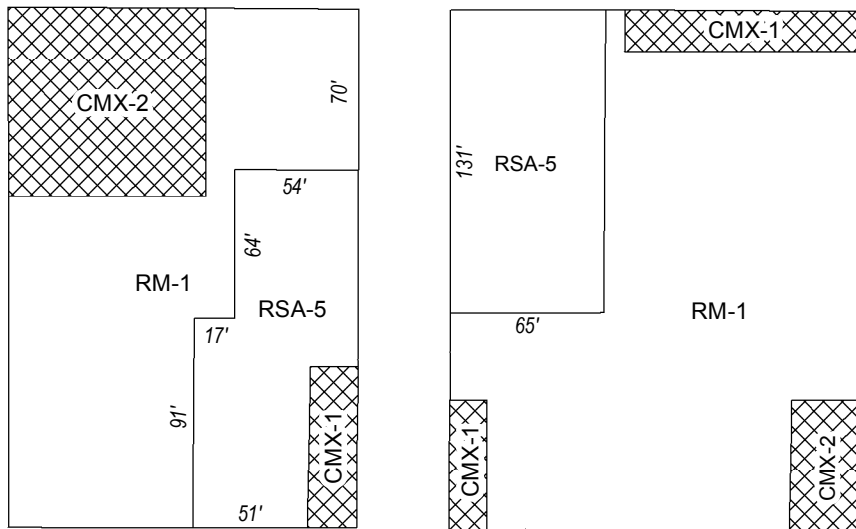


Map B6 Proposed Zoning

FITZWATER





CATHARINE



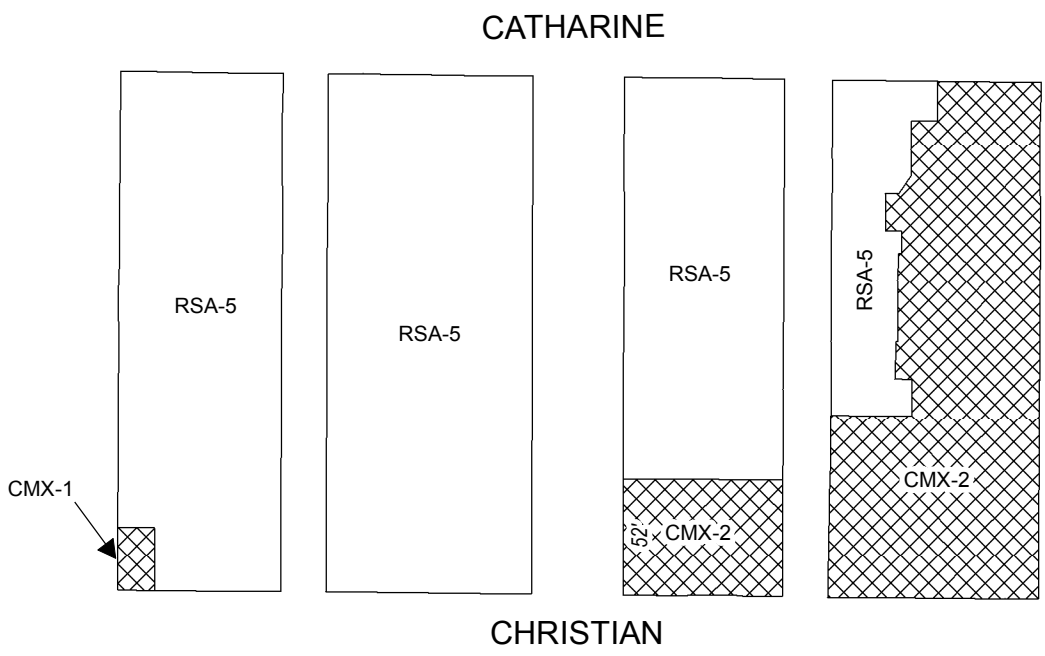
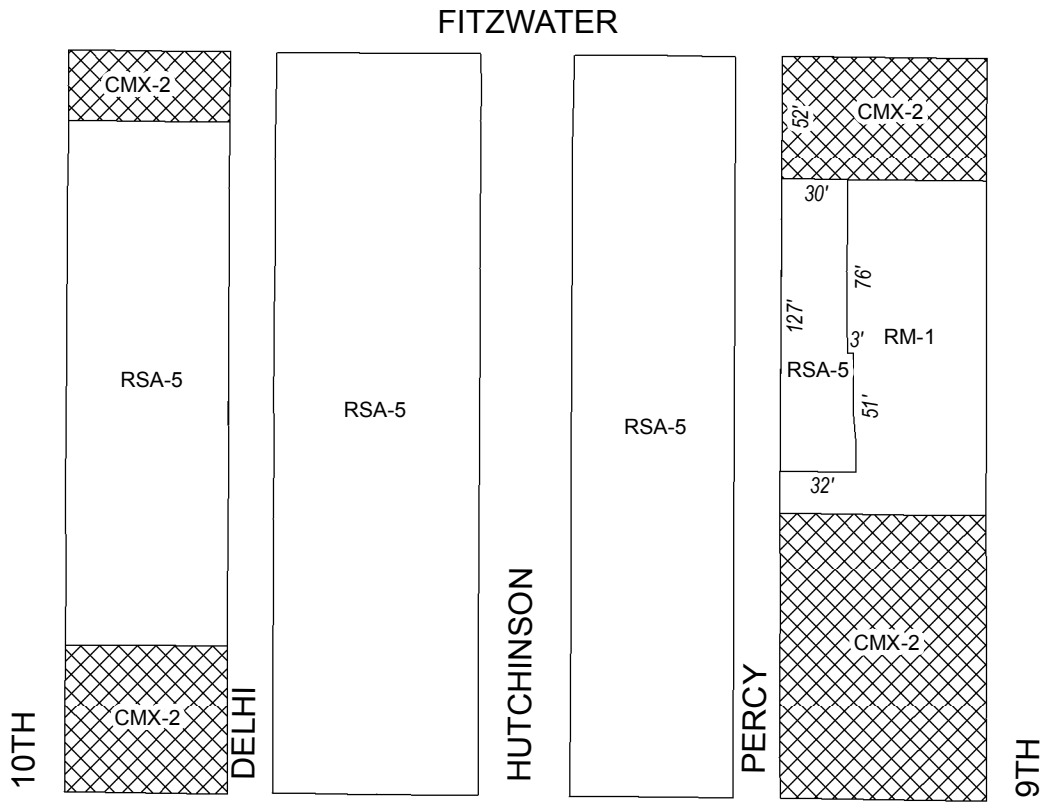
CHRISTIAN

Zoning Districts

-  RSA-5; RM-1
-  CMX-1; CMX-2



Map B7 Proposed Zoning



Zoning Districts



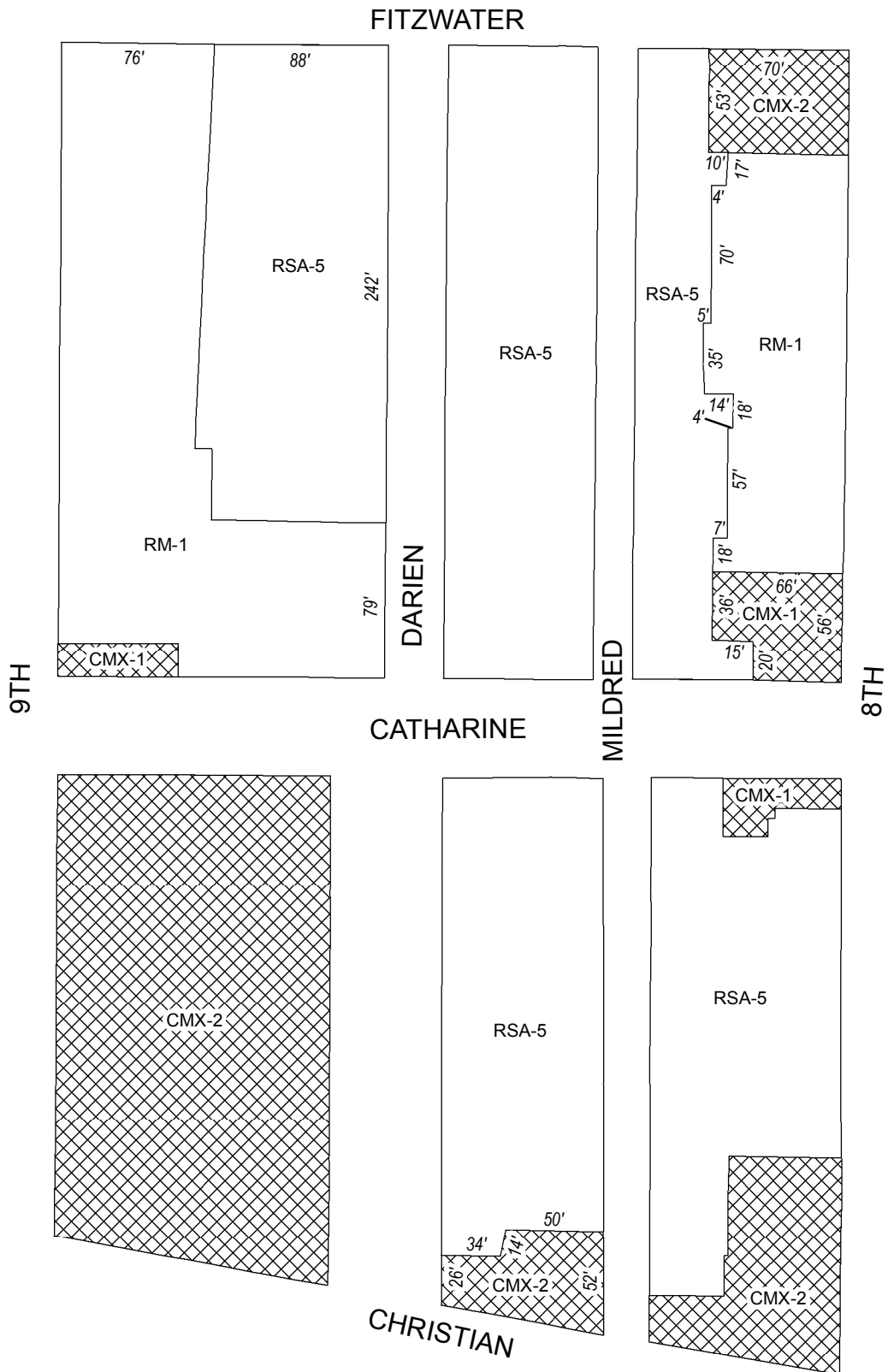
RSA-5; RM-1



CMX-1; CMX-2



Map B8 Proposed Zoning

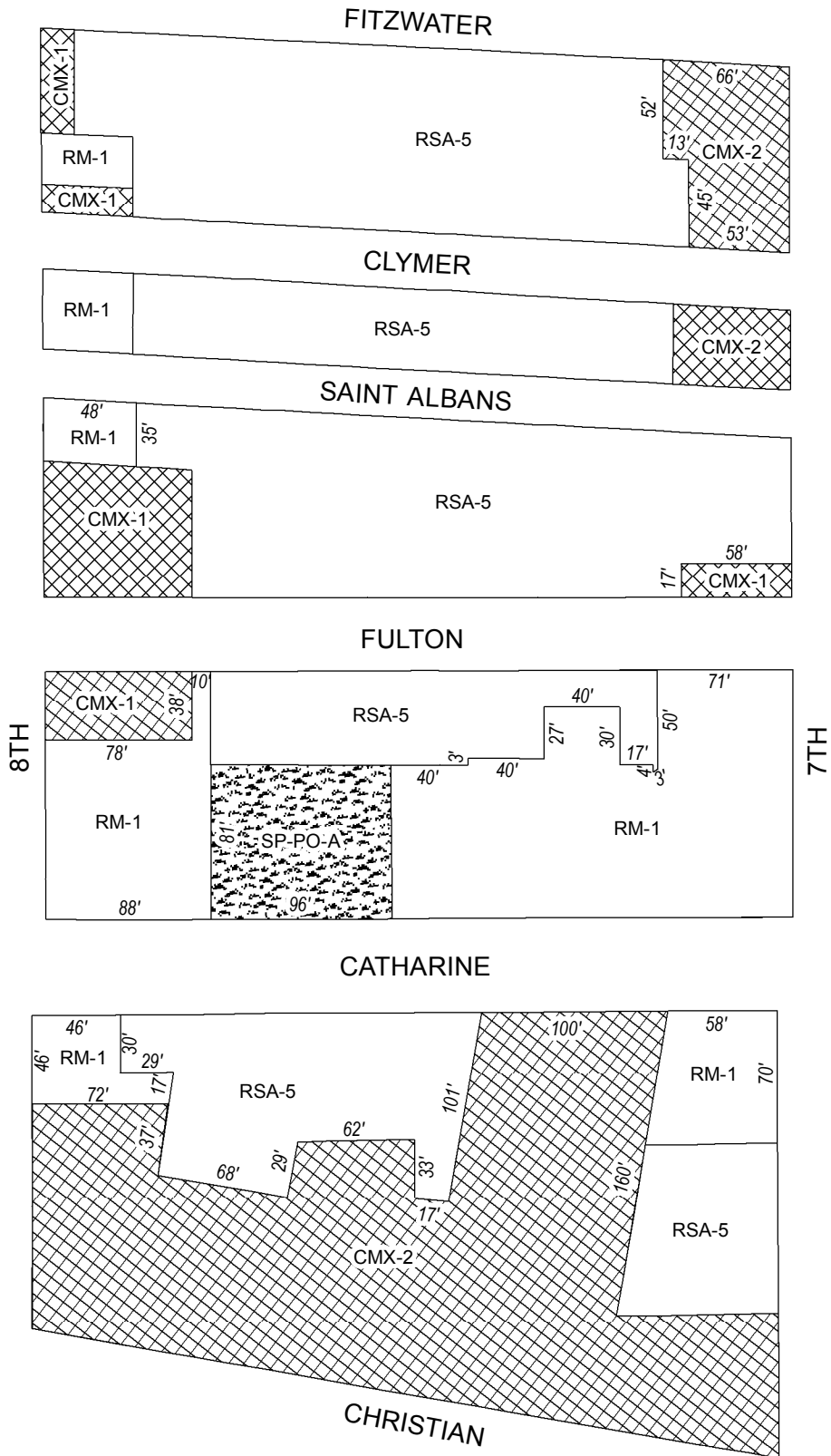


Zoning Districts

- RSA-5; RM-1
- CMX-1; CMX-2



Map B9 Proposed Zoning

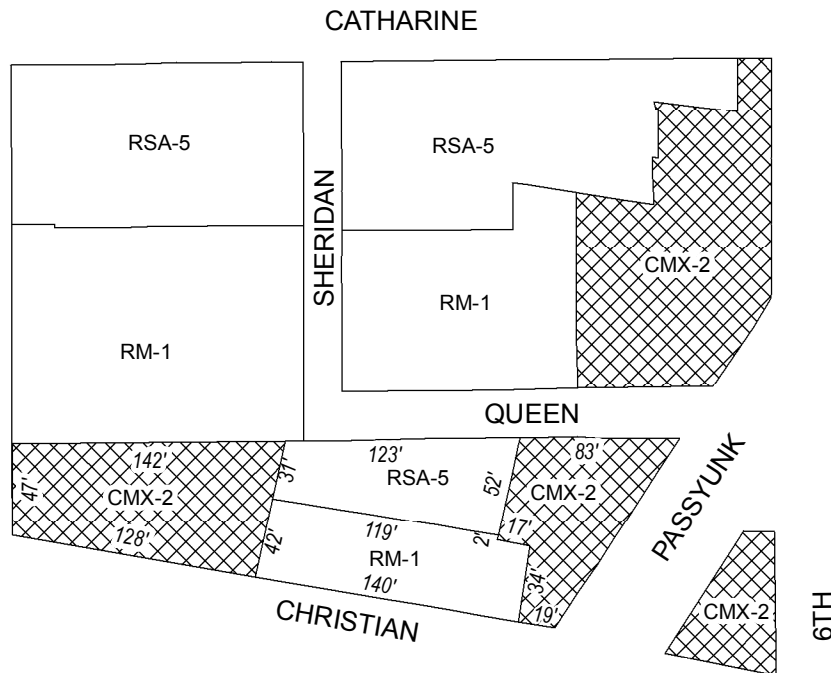
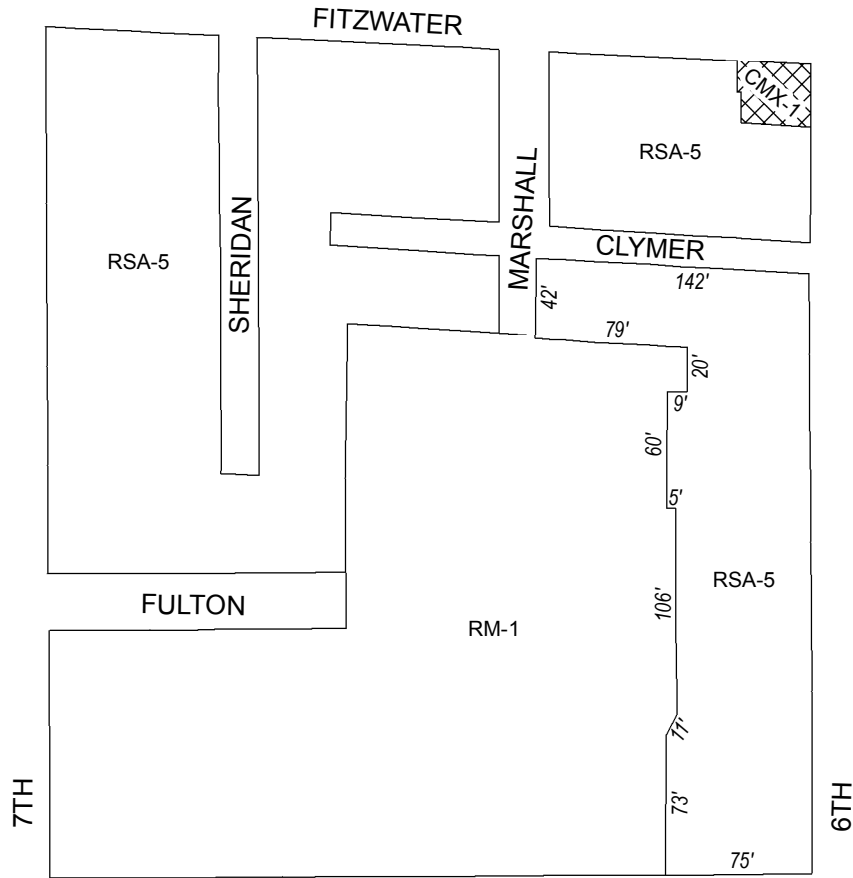


Zoning Districts



- RSA-5; RM-1
- CMX-1; CMX-2



Map B10 Proposed Zoning

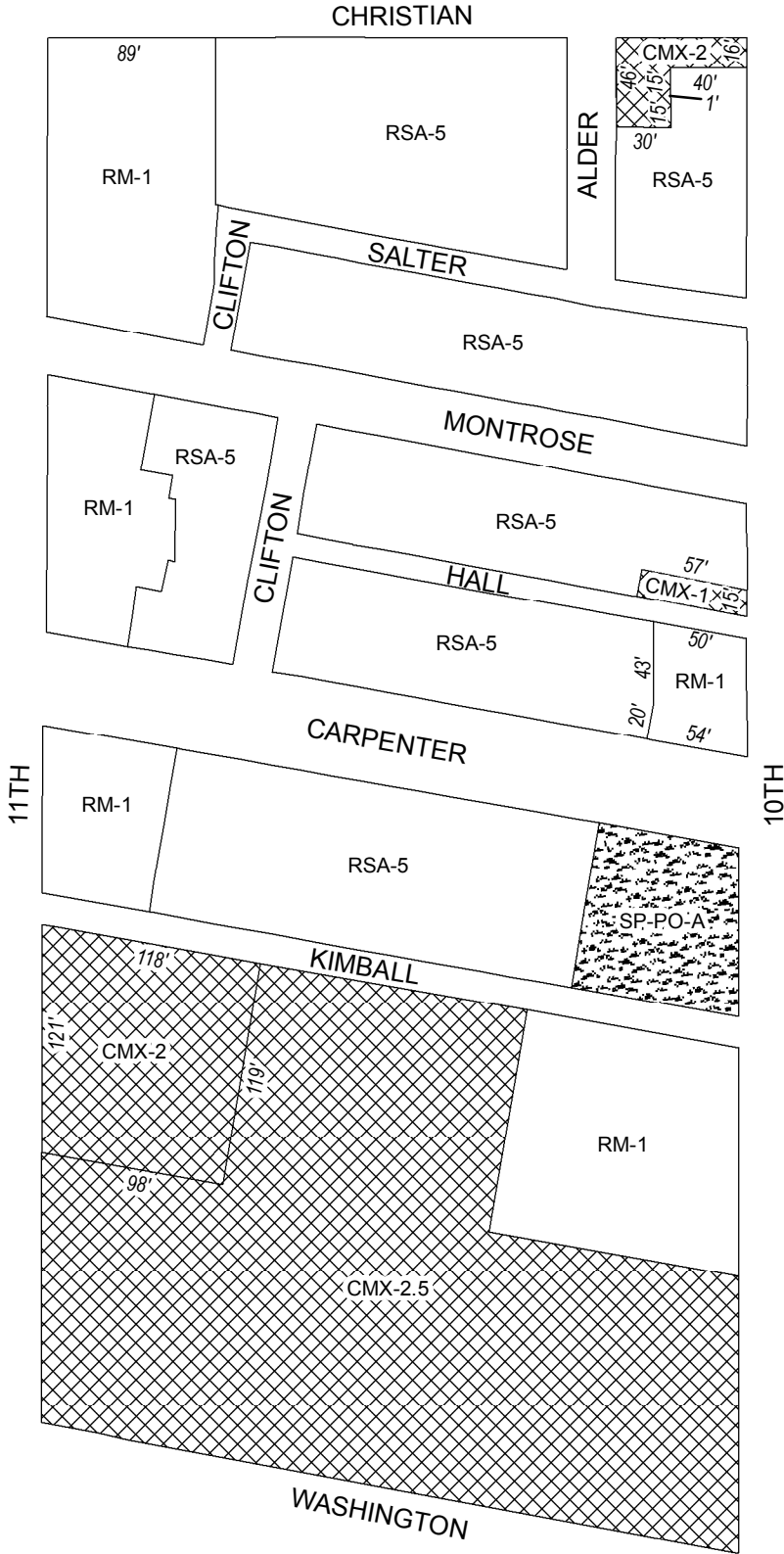


Zoning Districts




-  RSA-5; RM-1
-  CMX-1; CMX-2



Map B11 Proposed Zoning

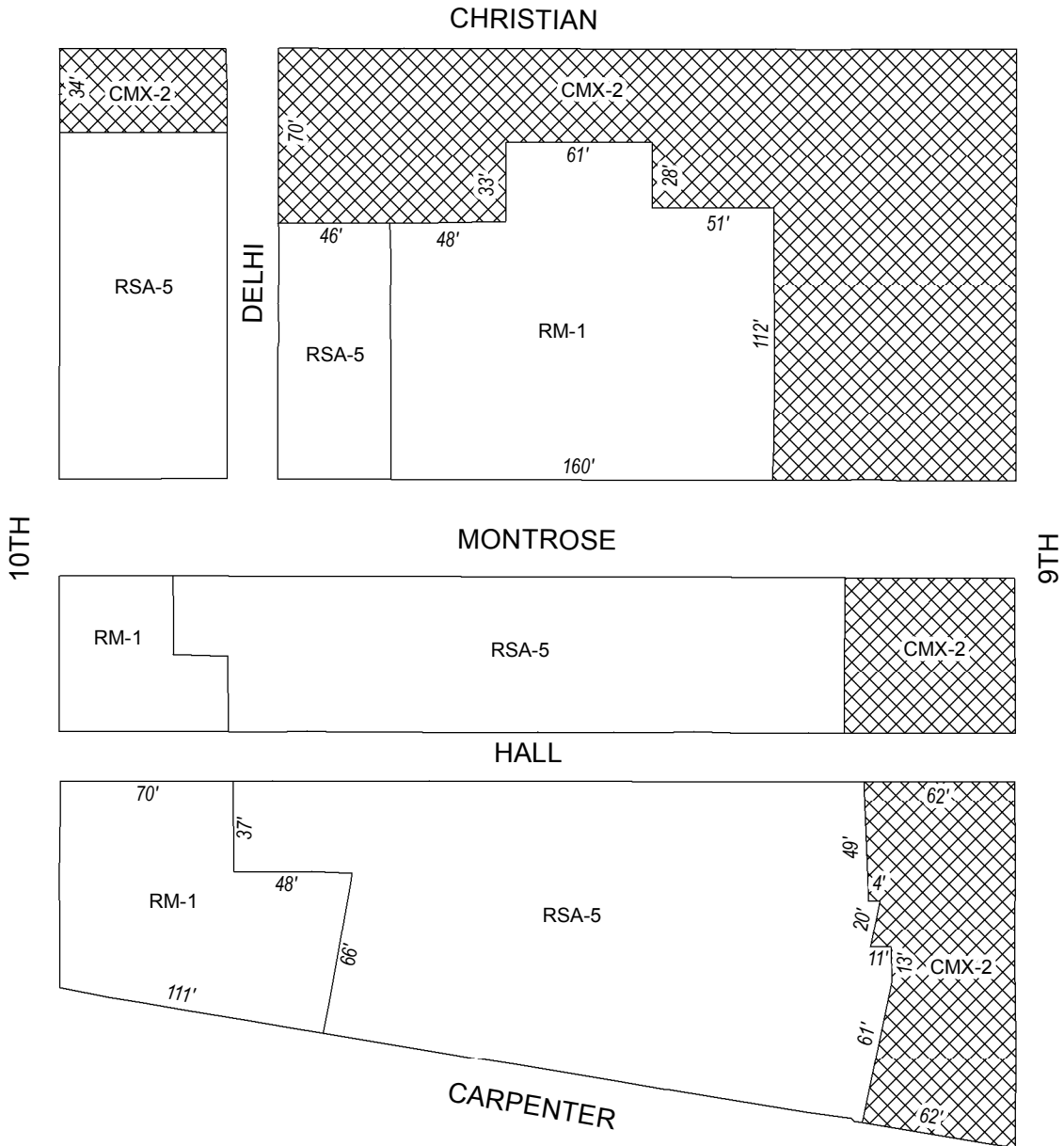


Zoning Districts

-  RSA-5; RM-1
-  CMX-1; CMX-2; CMX-2.5
-  SP-PO-A



Map B12 Proposed Zoning



Zoning Districts



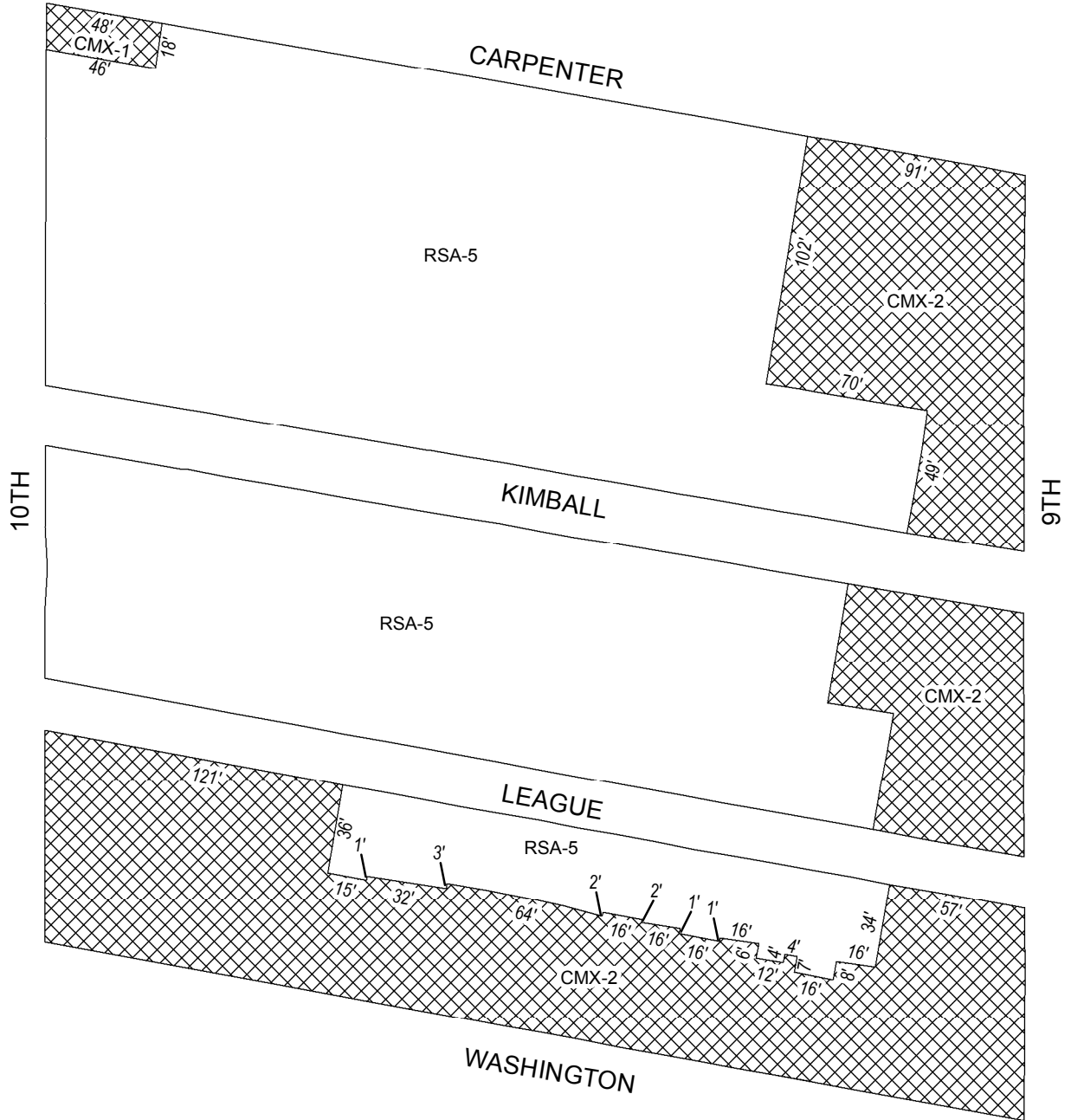
RSA-5; RM-1





CMX-1; CMX-2



Map B13 Proposed Zoning

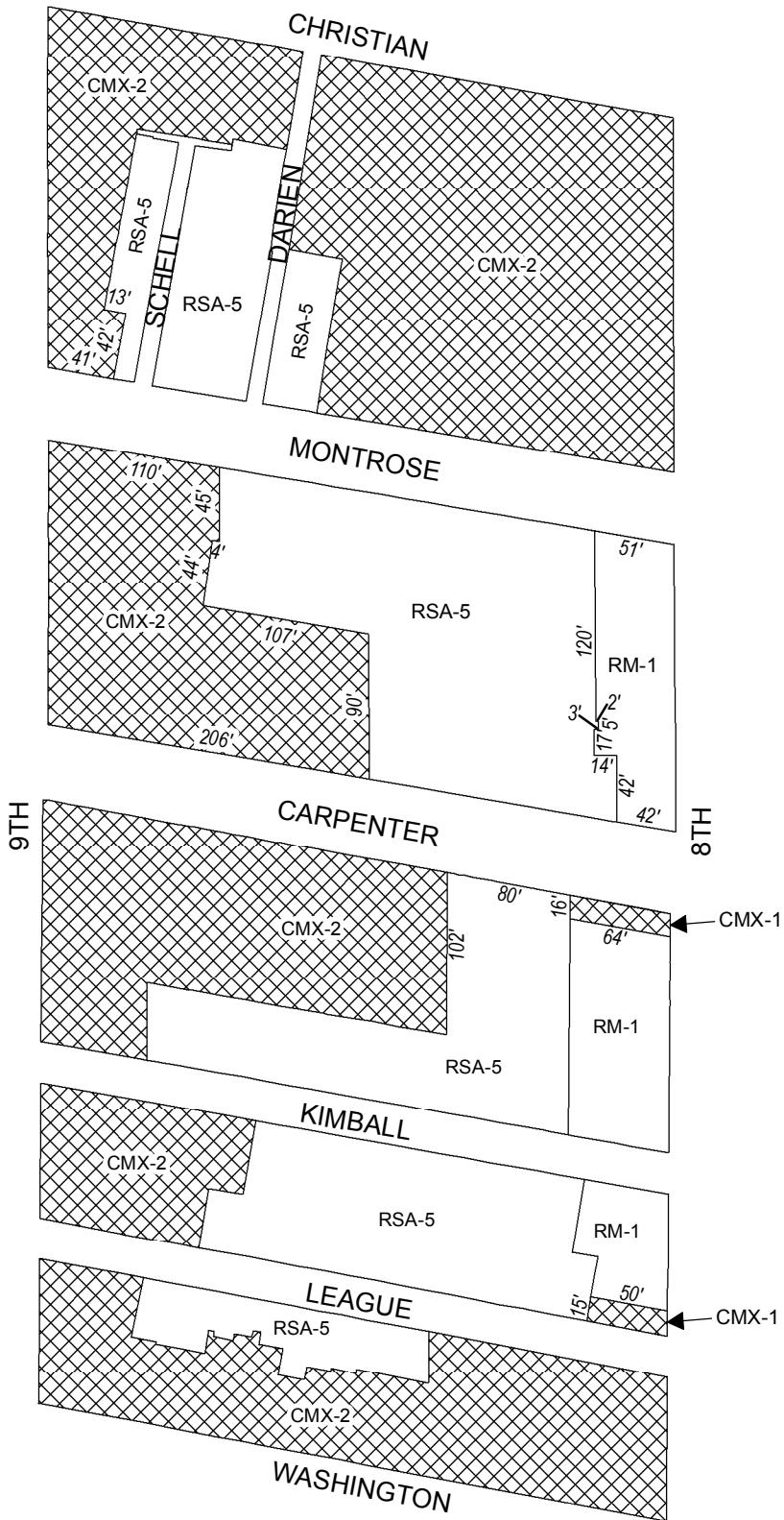


Zoning Districts



-  RSA-5
-  CMX-1; CMX-2



Map B14 Proposed Zoning

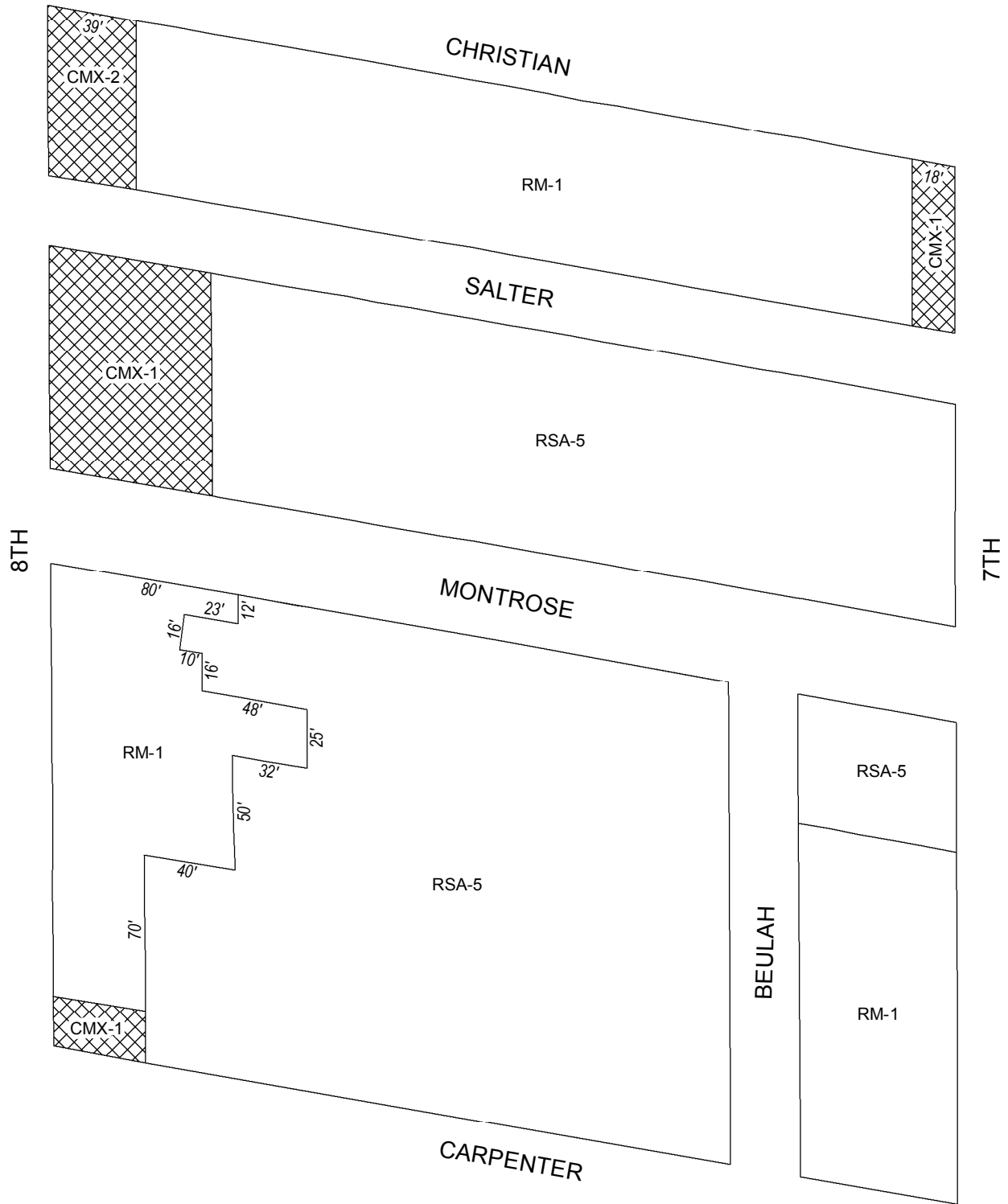


Zoning Districts

-  RSA-5; RM-1
-  CMX-1; CMX-2



Map B15 Proposed Zoning

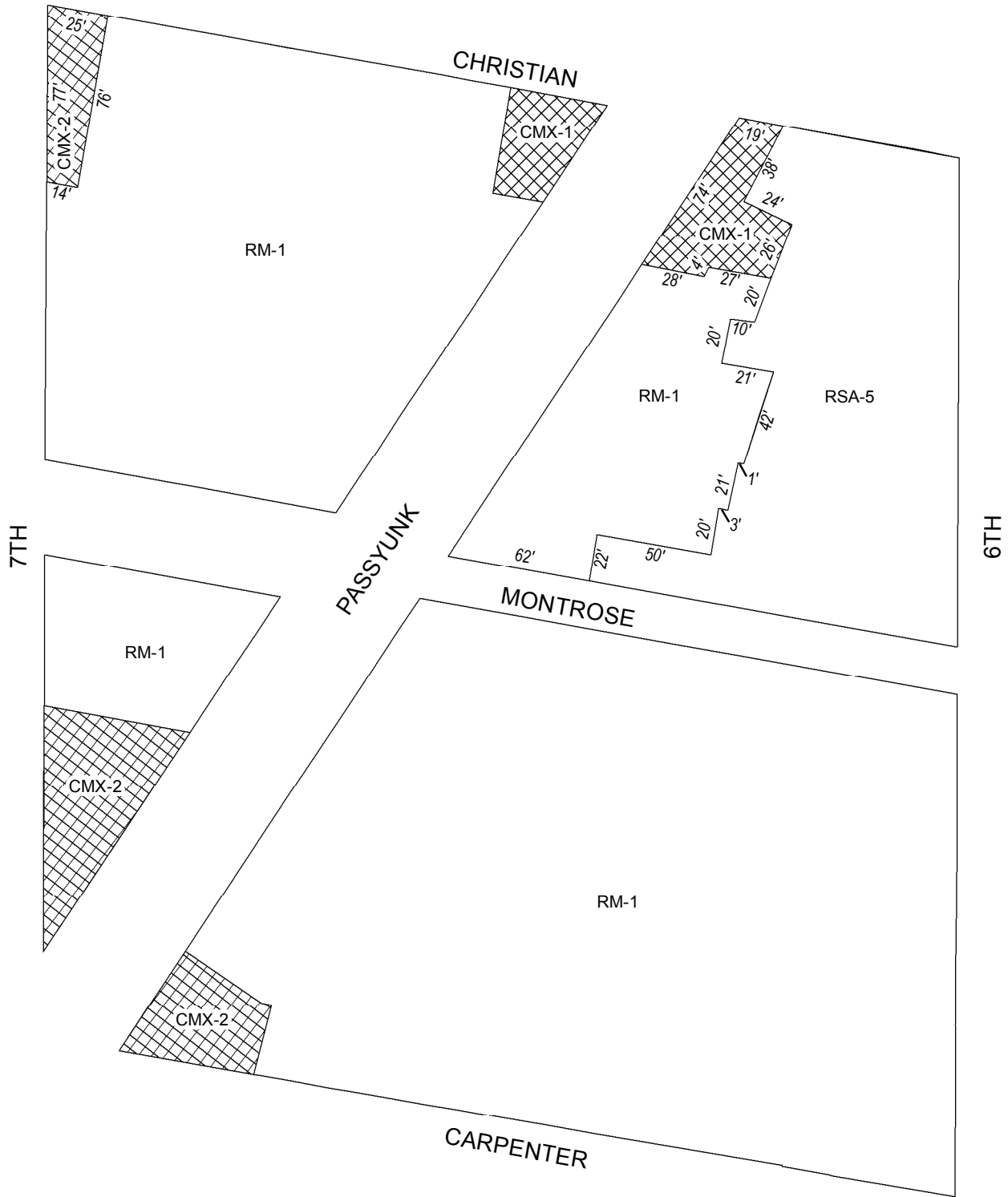


Zoning Districts



- RSA-5; RM-1
- CMX-1; CMX-2



Map B17 Proposed Zoning



Zoning Districts

-  RSA-5; RM-1
-  CMX-1; CMX-2



