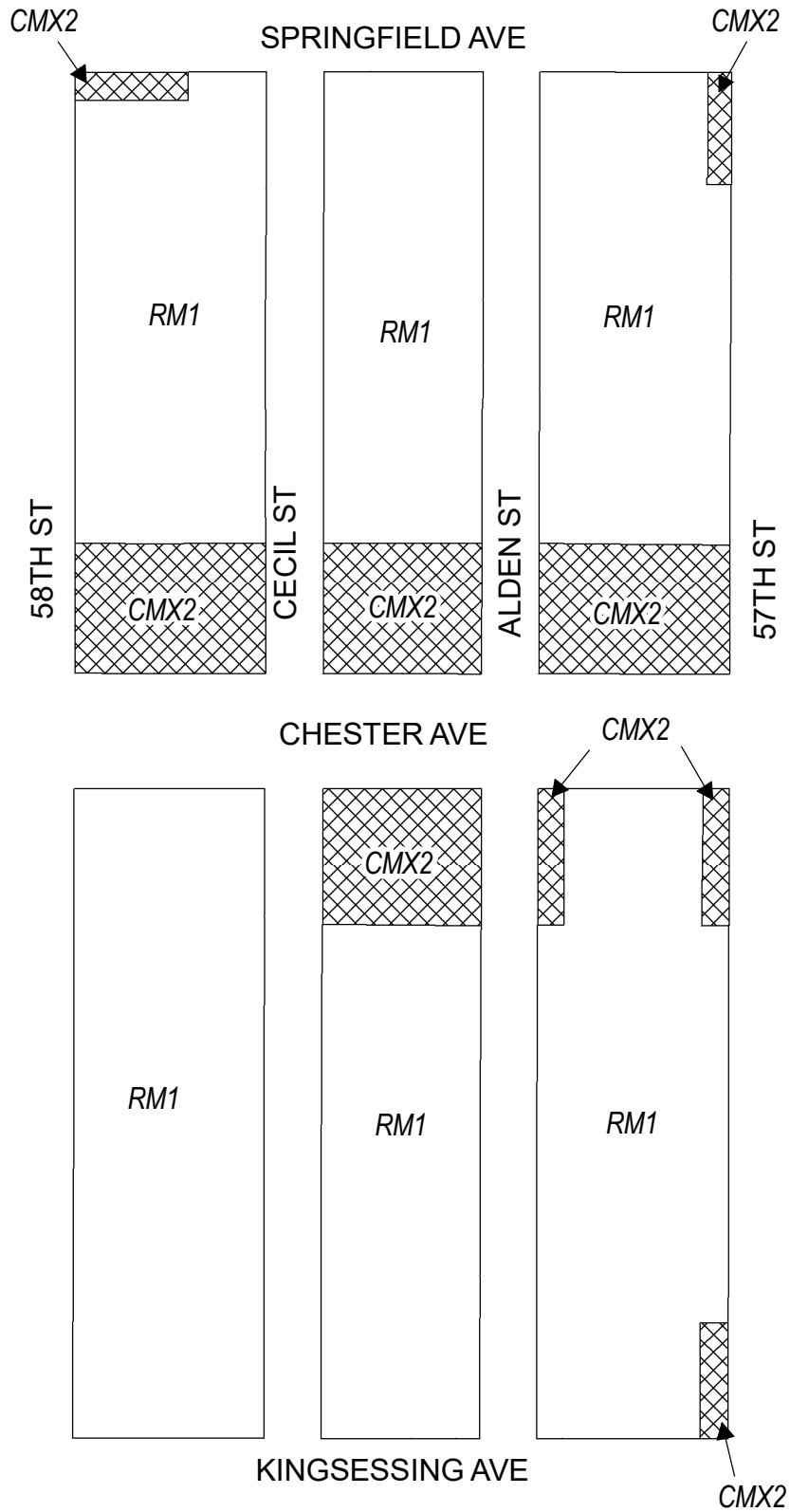




Map A1 Existing Zoning

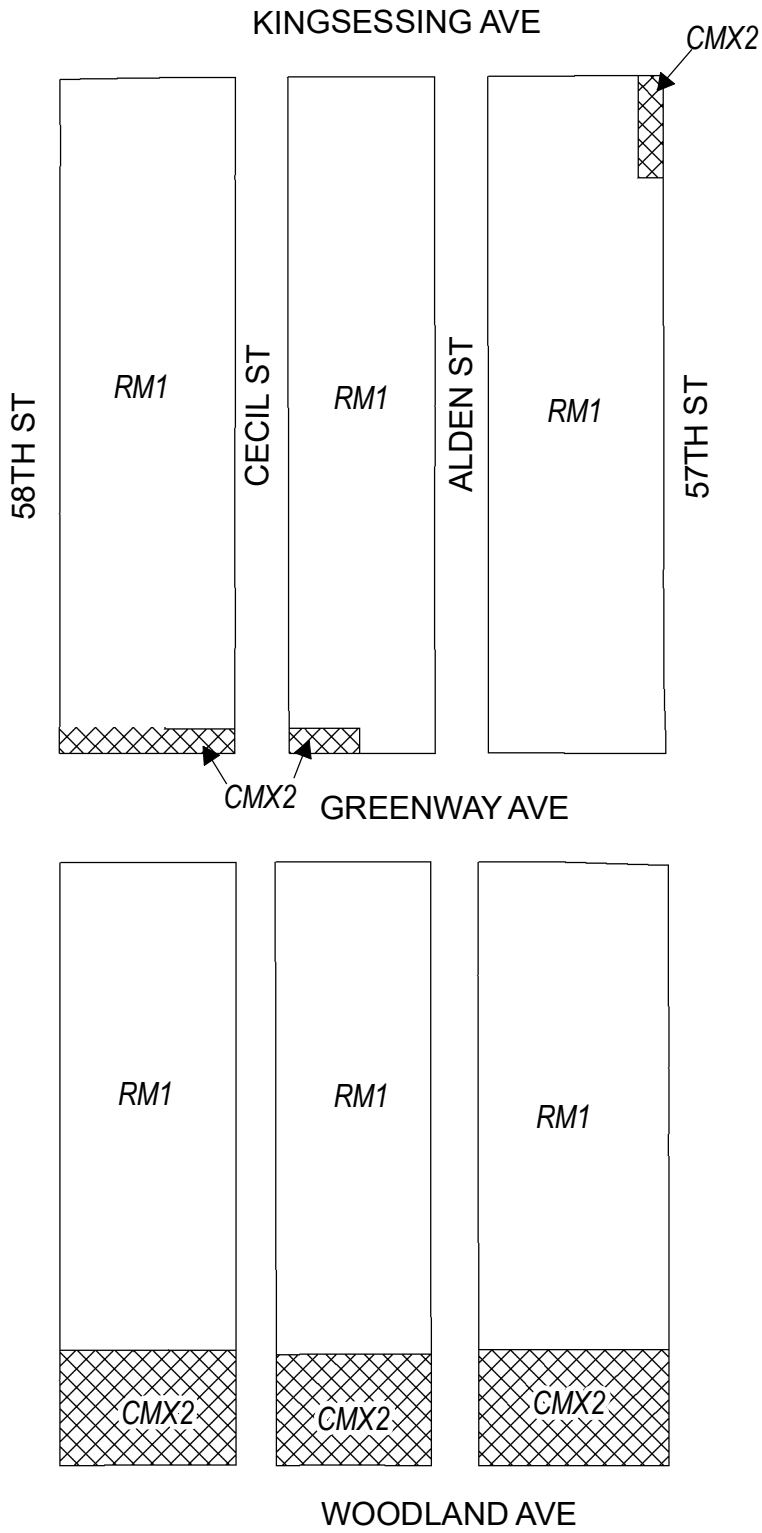


Zoning Districts



-  CMX-2, Commercial Mixed-Use
-  RM-1, Residential Multi-Family



Map A2 Existing Zoning

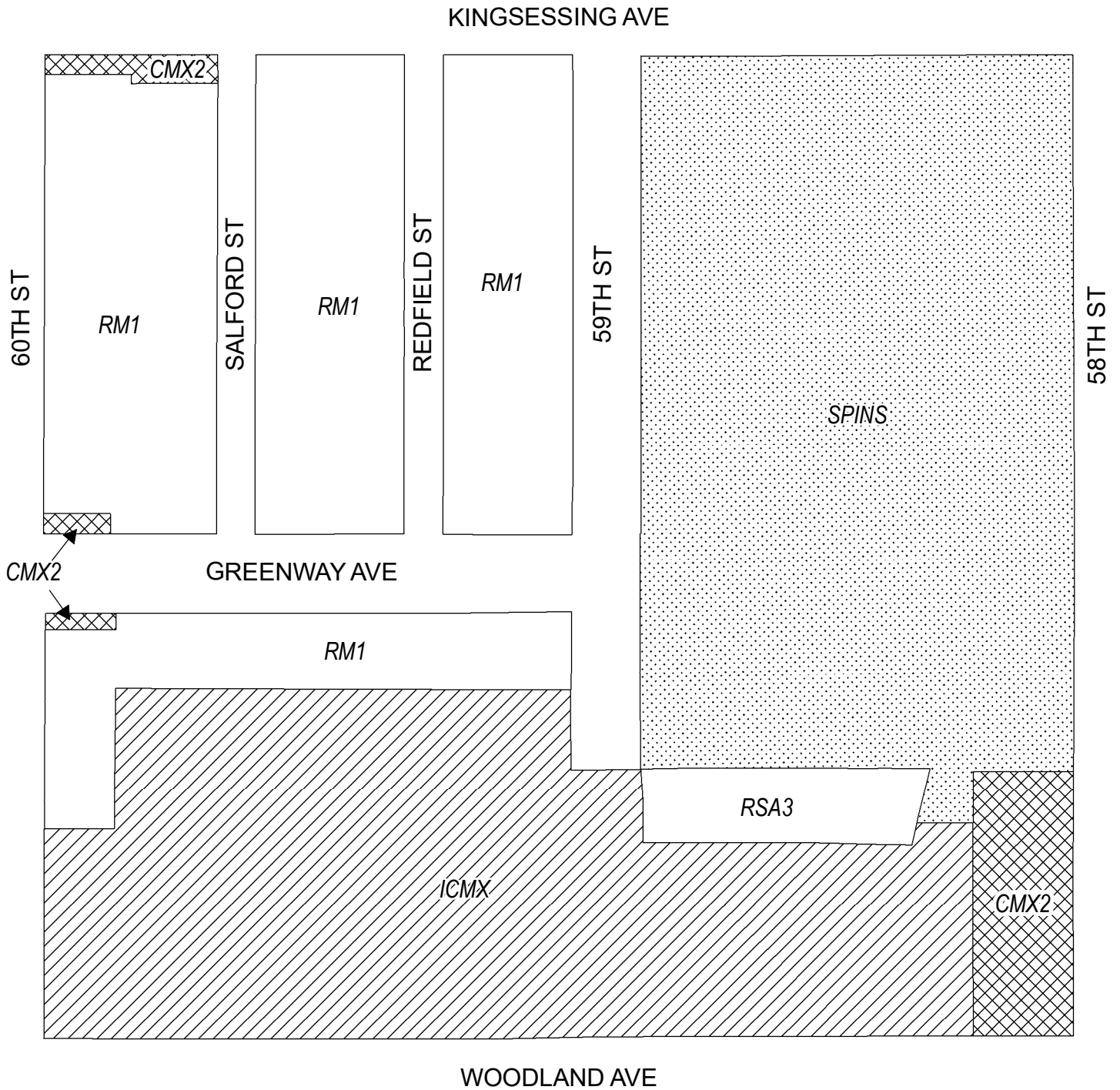


Zoning Districts





-  CMX-2, Commercial Mixed-Use
-  RM-1, Residential Multi-Family



Map A3 Existing Zoning

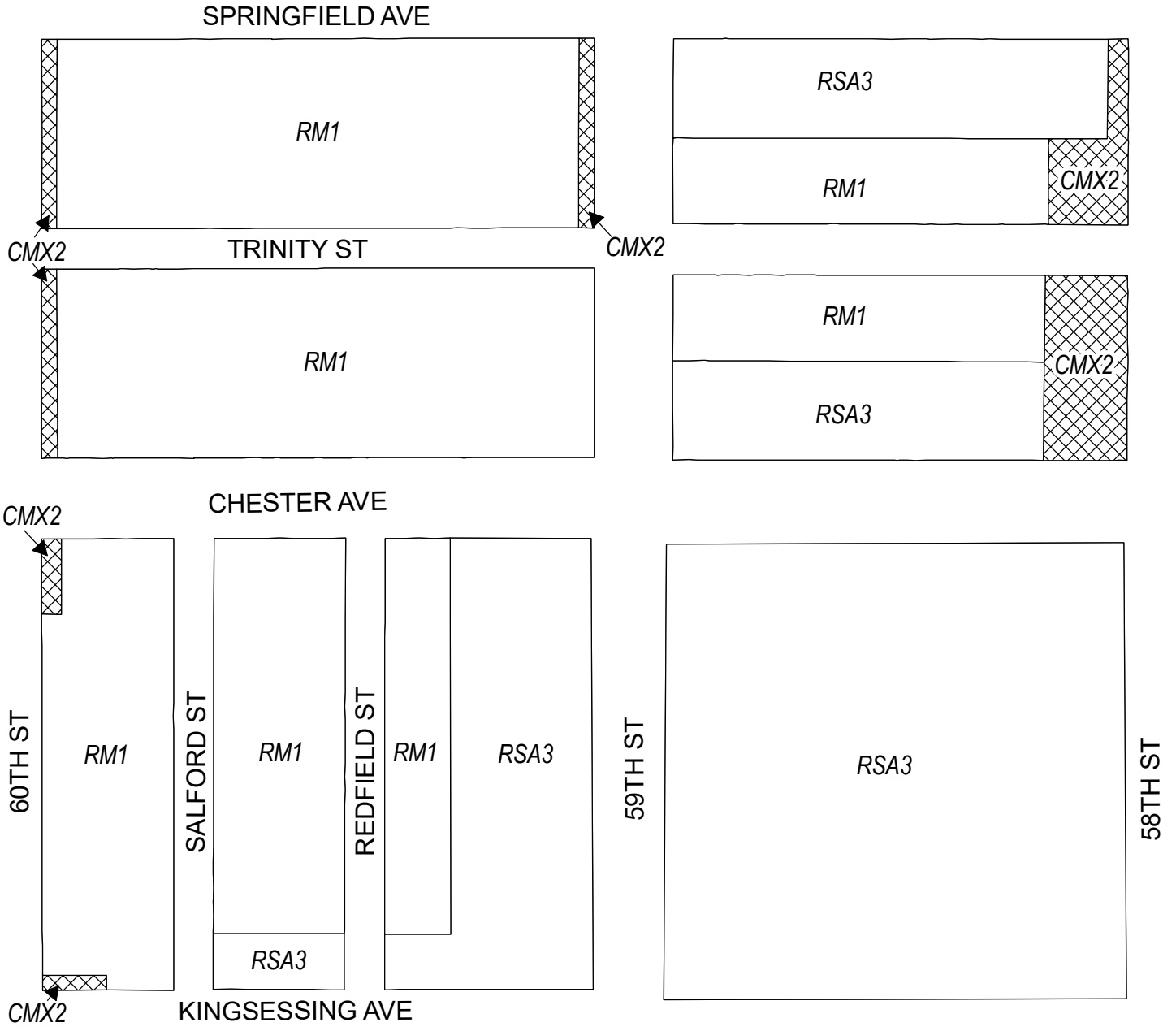


Zoning Districts

-  CMX-2, Commercial Mixed-Use
-  ICMX, Industrial Commercial Mixed-Use
-  RM-1, Residential Multi-Family; RSA-3, Residential Single-Family Attached
-  SP-INS, Institutional



Map A4 Existing Zoning



Zoning Districts



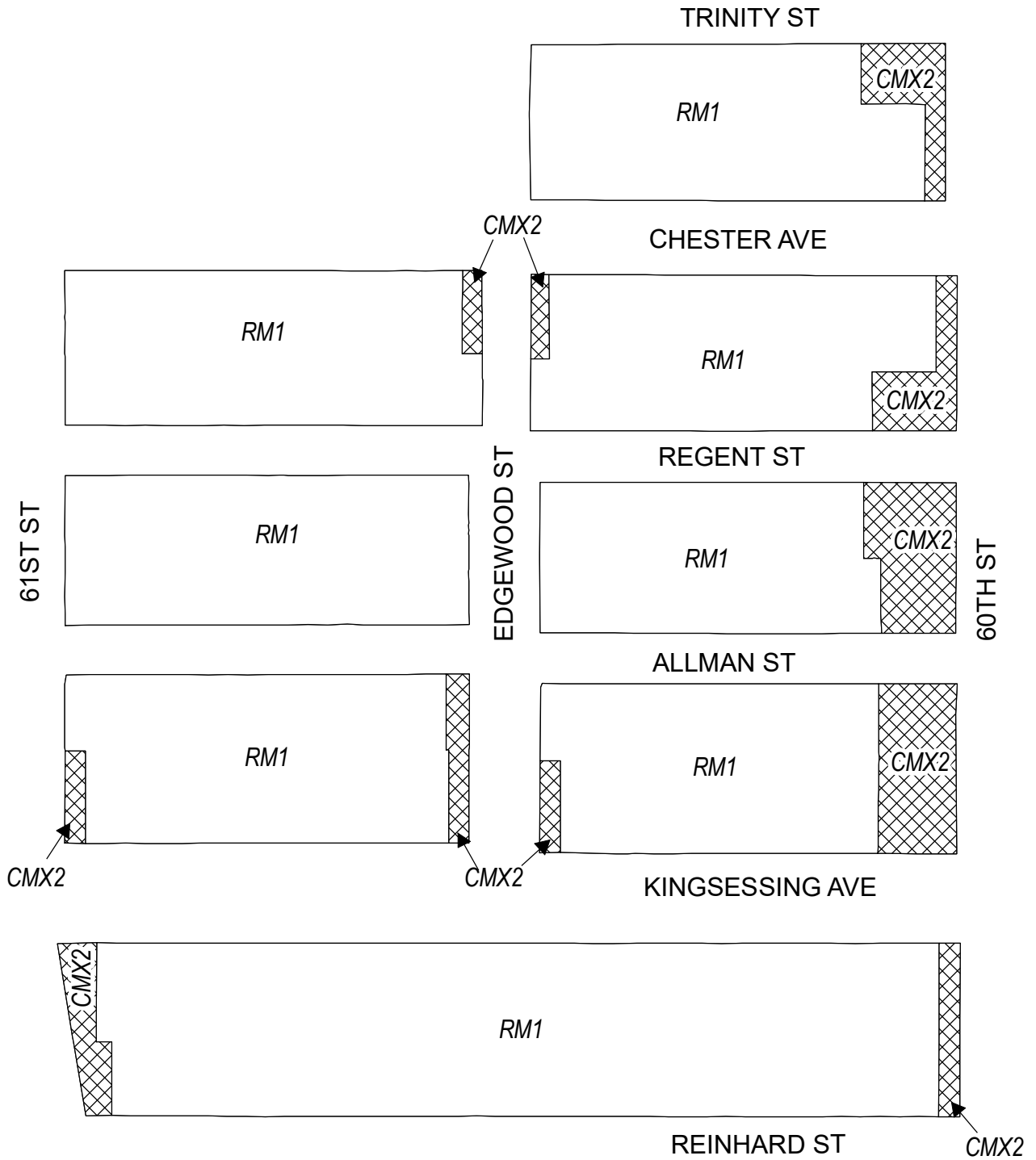
CMX-2 Commercial Mixed-Use





RM-1, Residential Multi-Family; RSA-3, Residential Single-Family Attached



Map A5 Existing Zoning

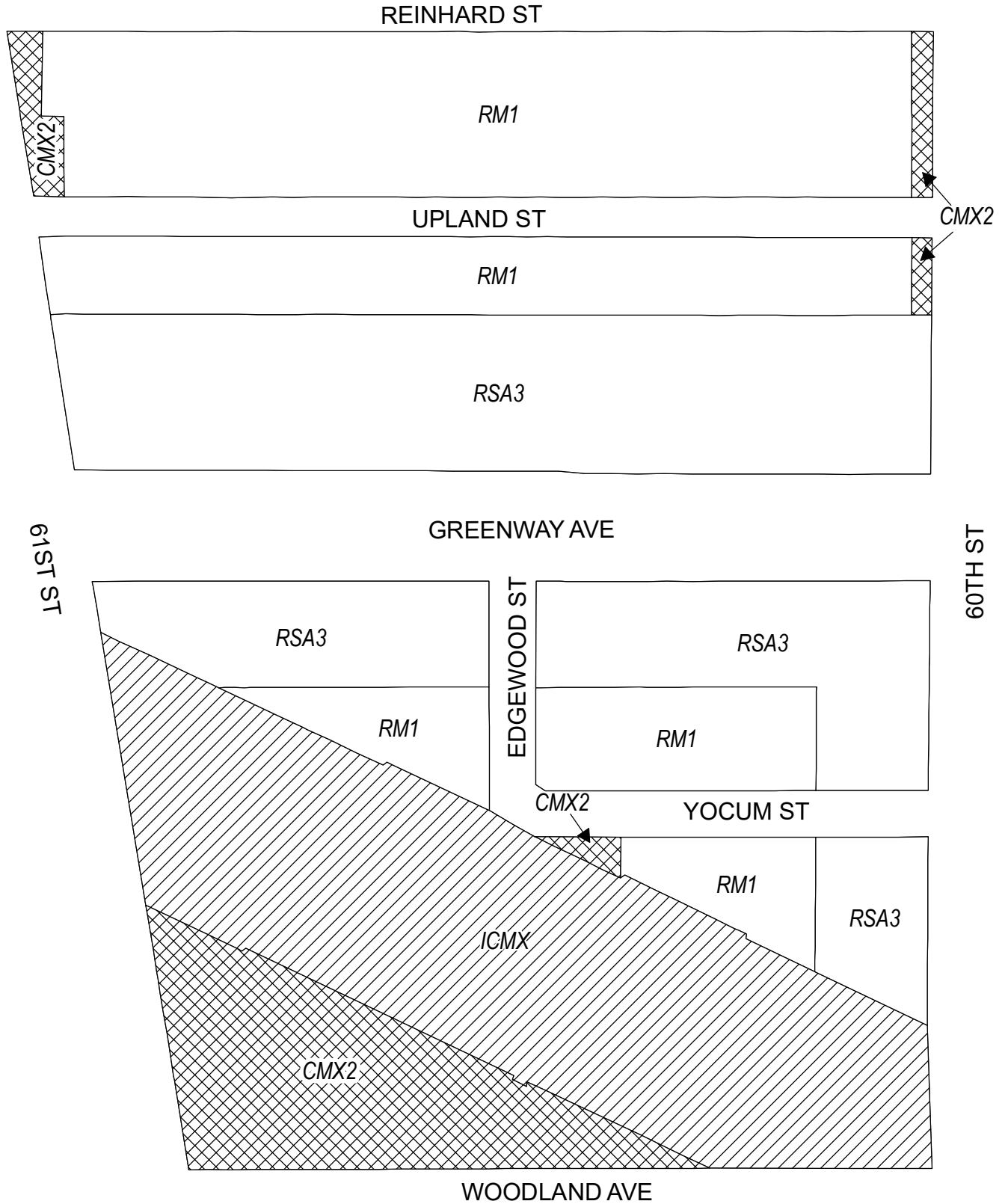


Zoning Districts




-  CMX-2, Commercial Mixed-Use
-  RM-1, Residential Multi-Family



Map A6 Existing Zoning

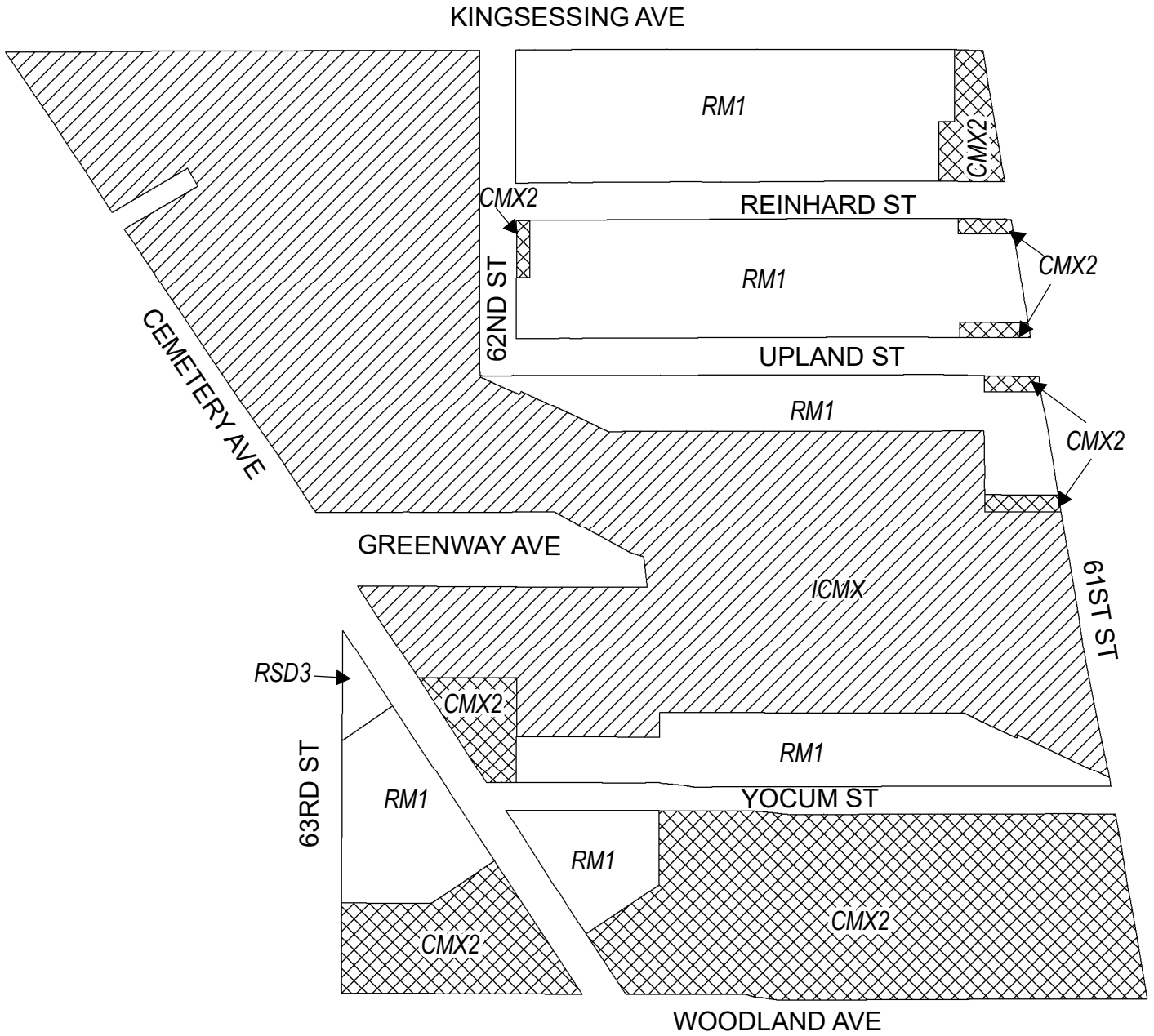


Zoning Districts




-  CMX-2, Commercial Mixed-Use
-  ICMX, Industrial Commercial Mixed-Use
-  RM-1, Residential Multi-Family; RSA-3, Residential Single-Family Attached



Map A7 Existing Zoning

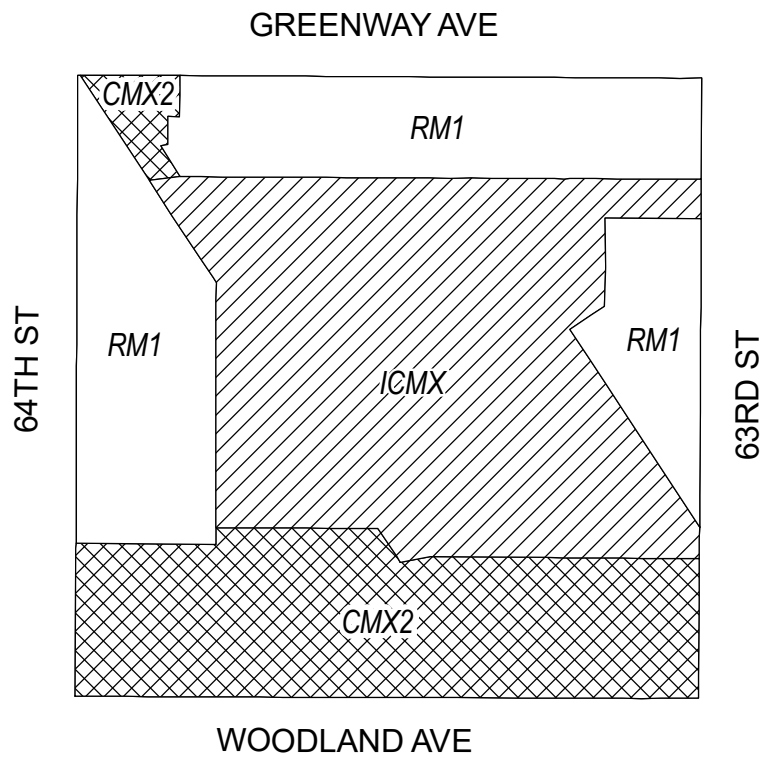
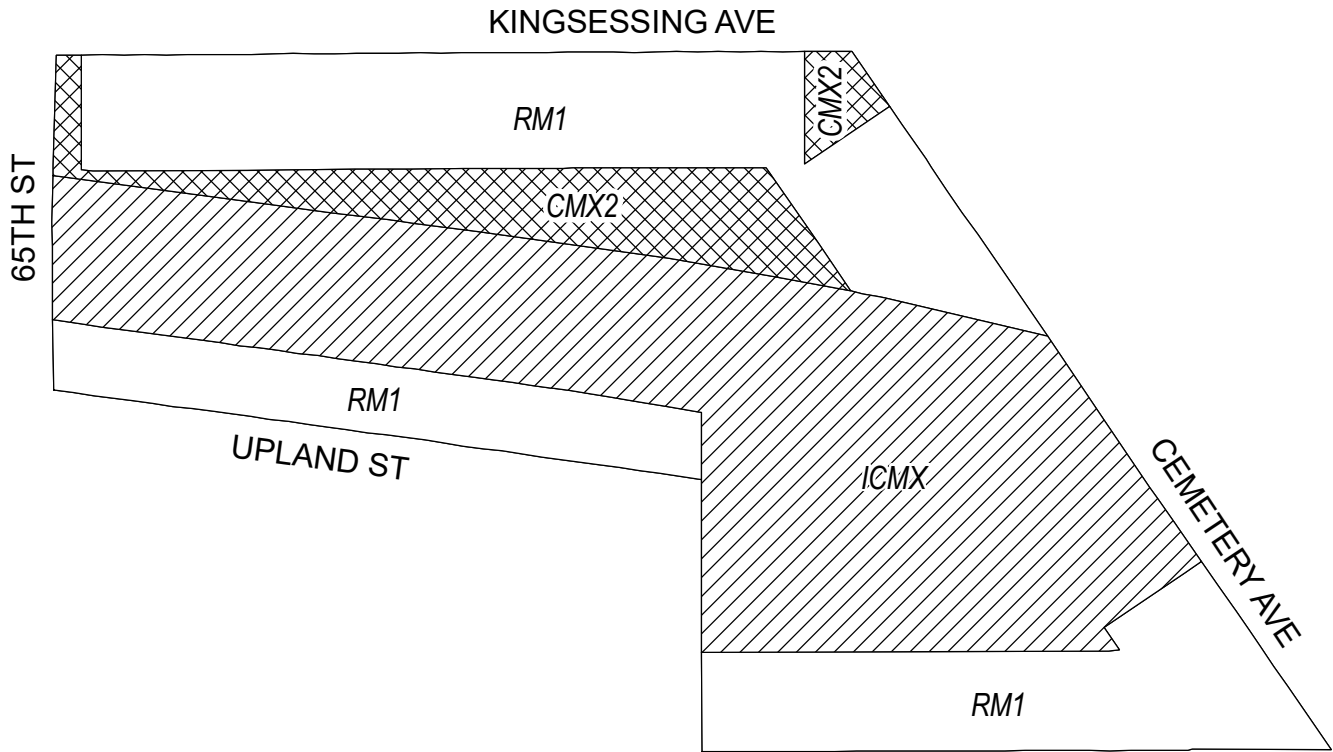


Zoning Districts




-  CMX-2, Commercial Mixed-Use
-  ICMX, Industrial Commercial Mixed-Use
-  RM-1, Residential Multi-Family; RSD-3, Residential Single-Family Detached



Map A8 Existing Zoning

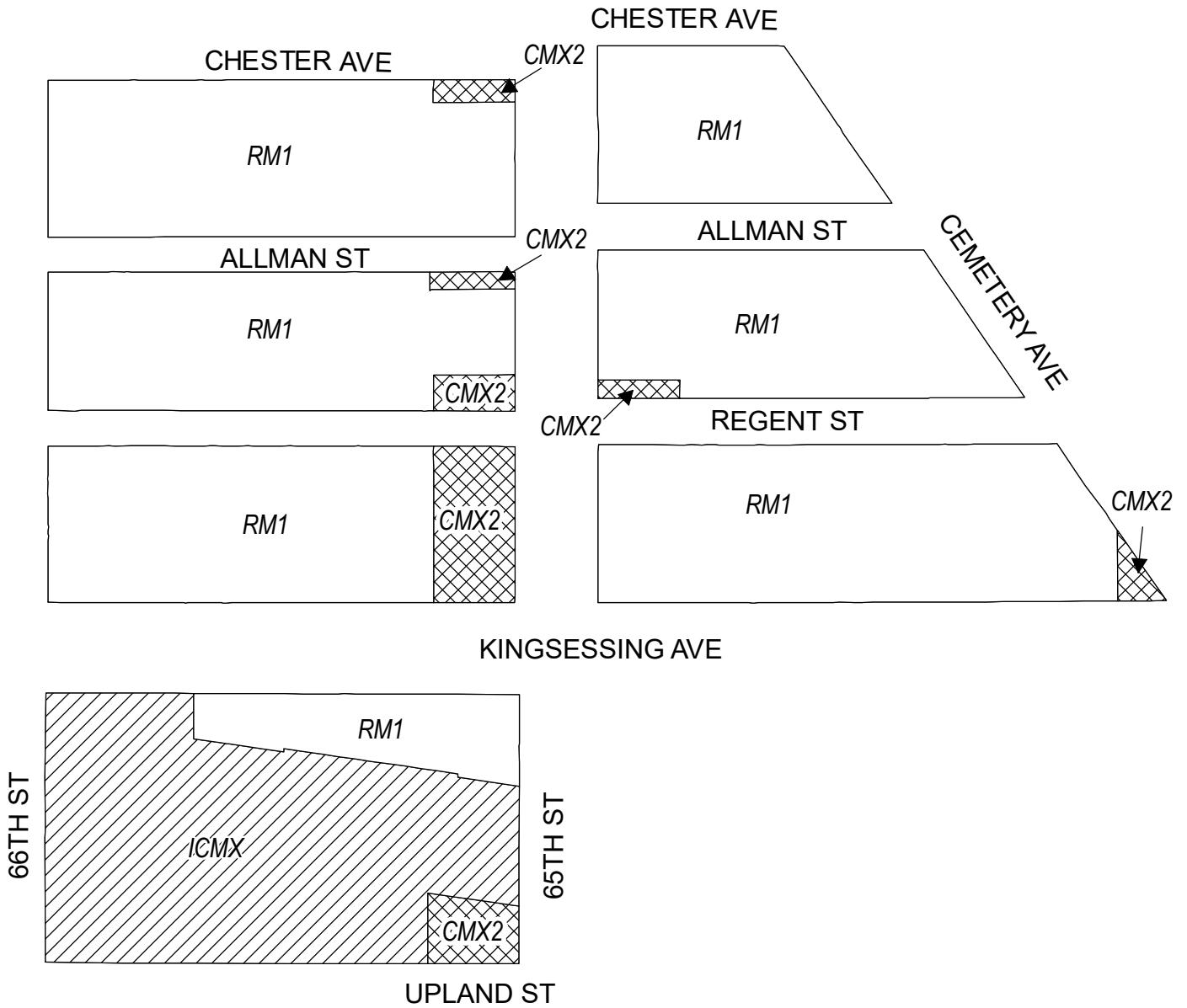


Zoning Districts




-  CMX-2, Commercial Mixed-Use
-  ICMX, Industrial Commercial Mixed-Use
-  RM-1, Residential Multi-Family



Map A9 Existing Zoning

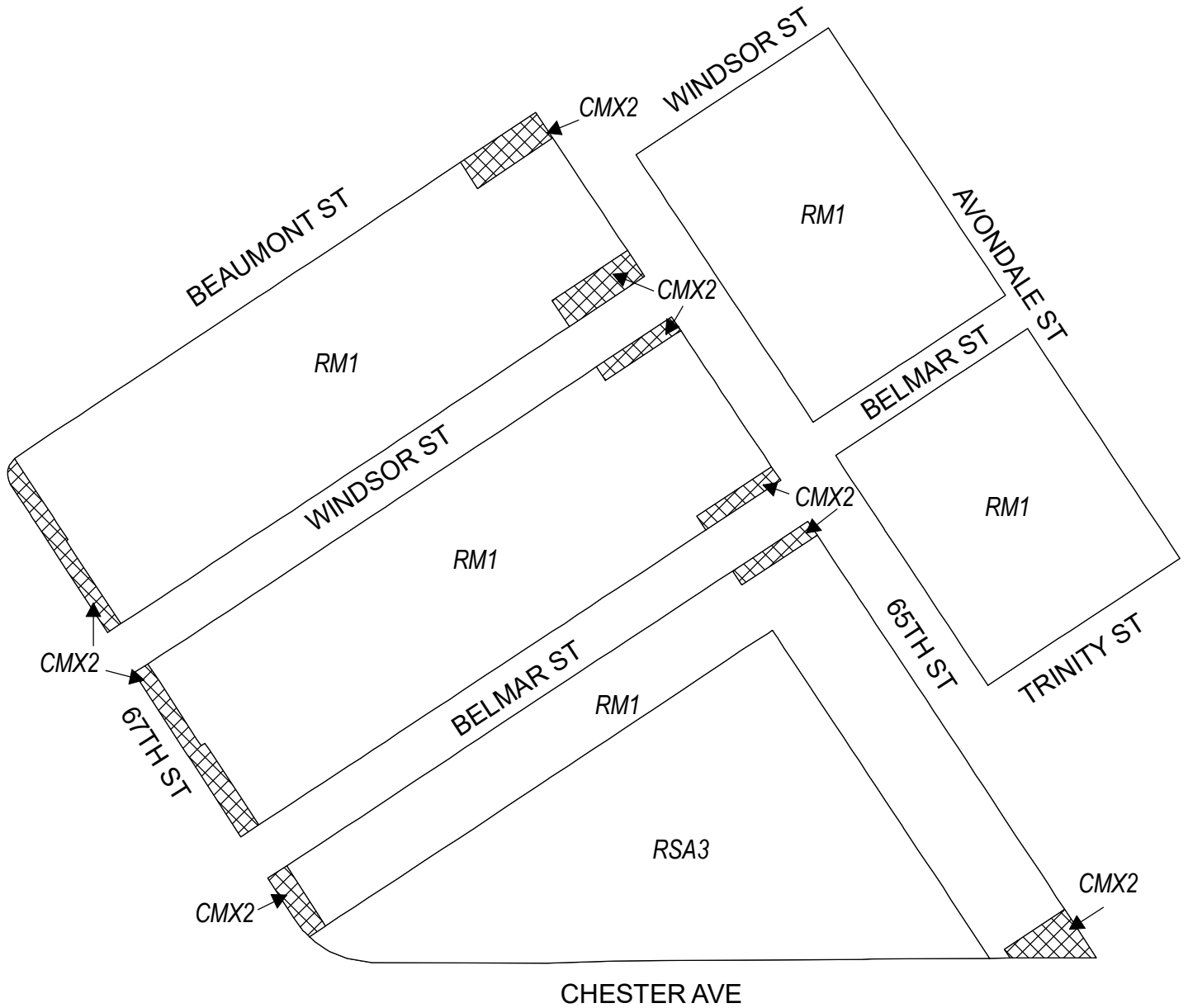


Zoning Districts

-  CMX-2, Commercial Mixed-Use
-  ICMX, Industrial Commercial Mixed-Use
-  RM-1, Residential Multi-Family



Map A10 Existing Zoning



Zoning Districts



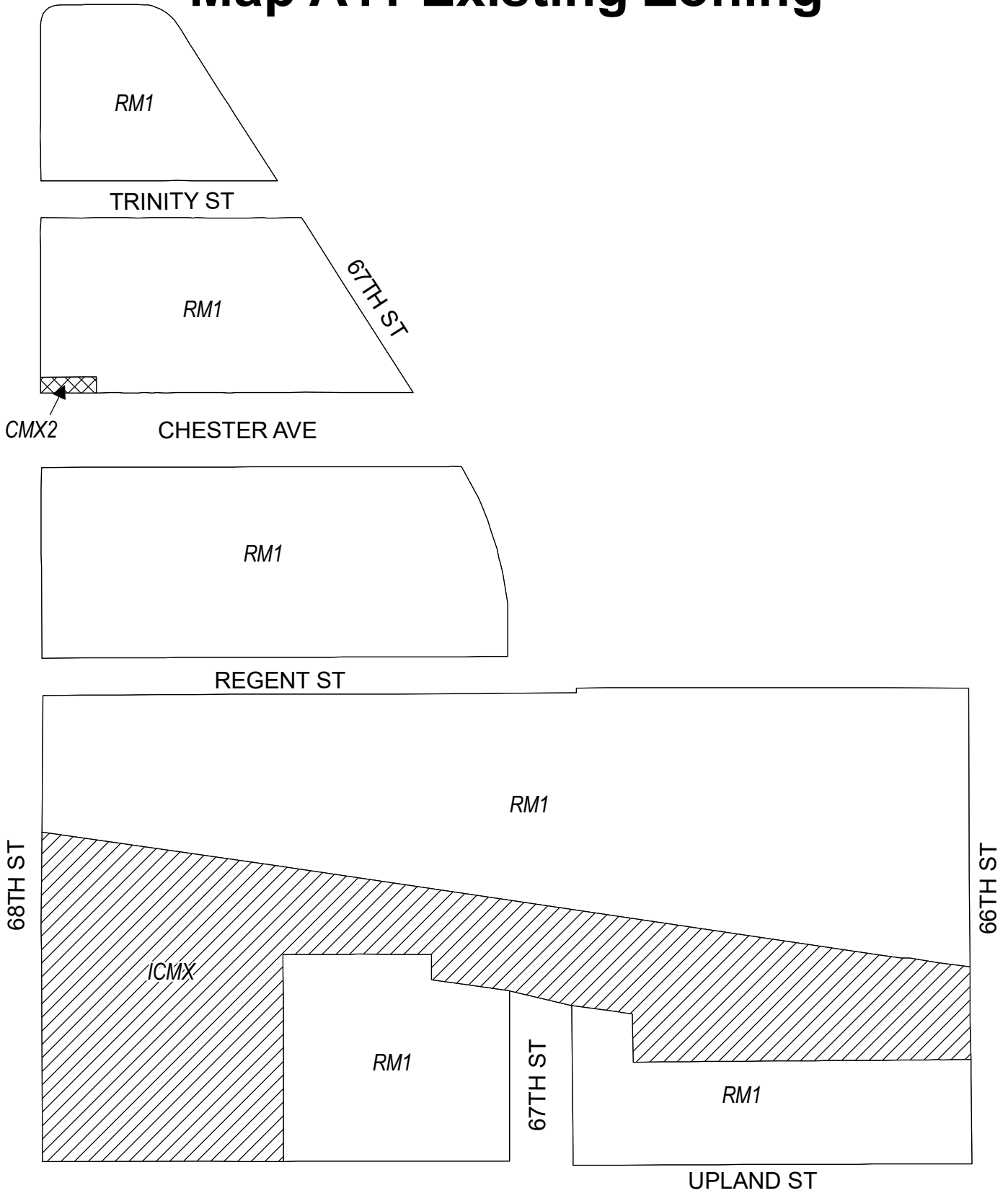
CMX-2, Commercial Mixed-Use






RM-1, Residential Multi-Family; RSA-3, Residential Single-Family Attached



Map A11 Existing Zoning

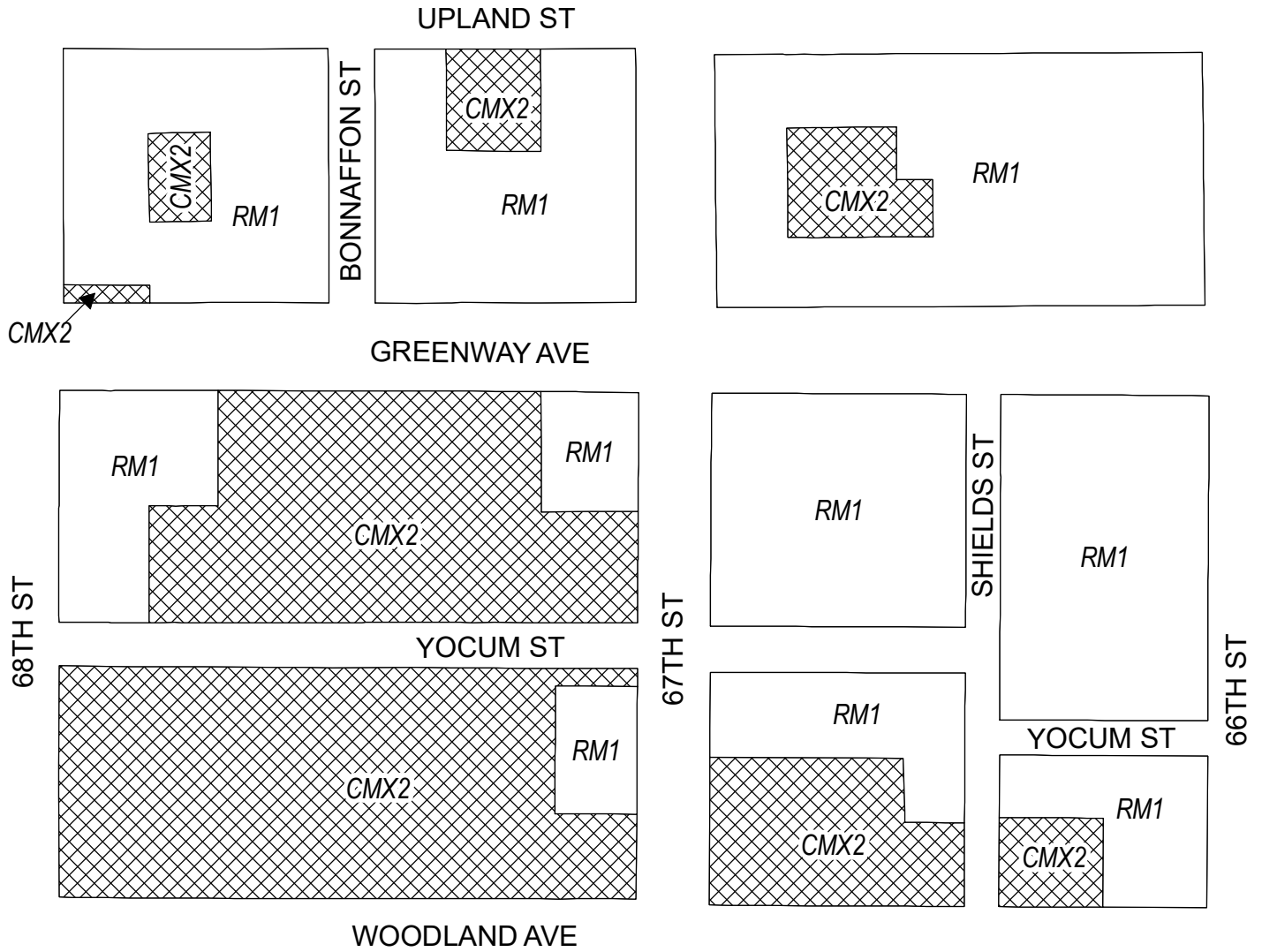


Zoning Districts



-  CMX-2, Commercial Mixed-Use
-  ICMX, Industrial Commercial Mixed-Use
-  RM-1, Residential Multi-Family



Map A12 Existing Zoning

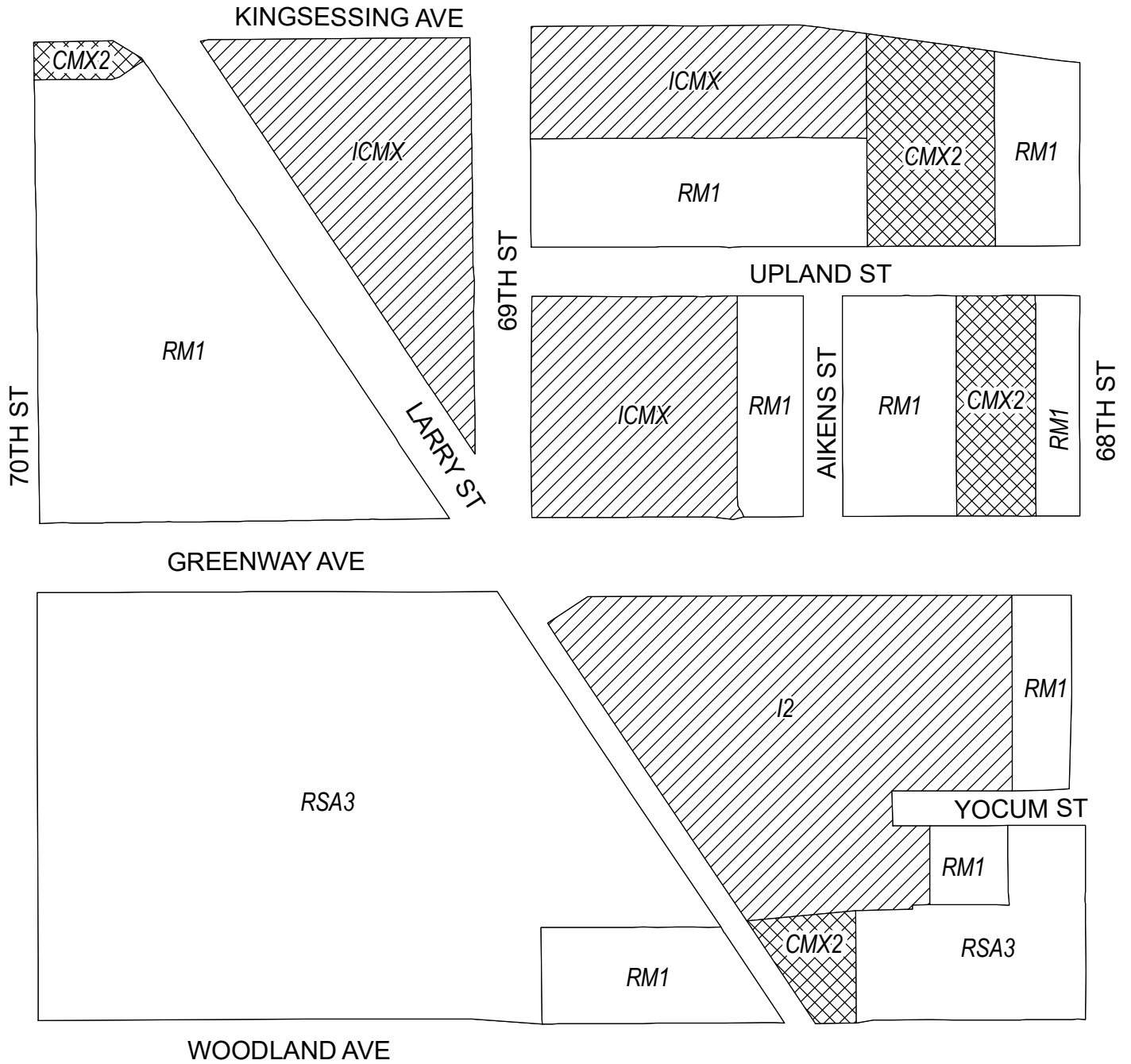


Zoning Districts




-  CMX-2, Commercial Mixed-Use
-  RM-1, Residential Multi-Family



Map A13 Existing Zoning

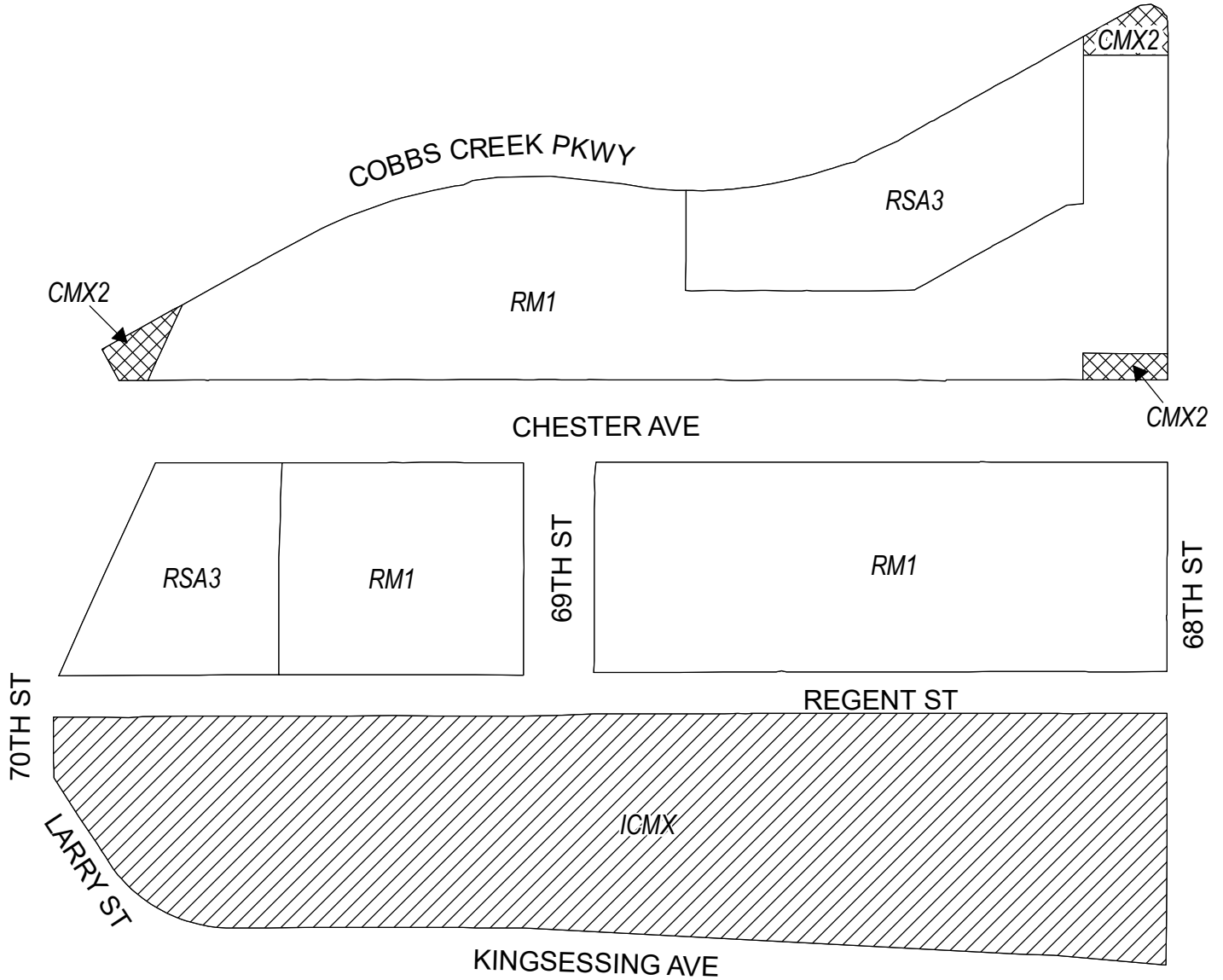


Zoning Districts




-  CMX-2, Commercial Mixed-Use
-  I-2, Medium Industrial; ICMX, Industrial Commercial Mixed-Use
-  RM-1, Residential Multi-Family; RSA-3, Residential Single-Family Attached



Map A14 Existing Zoning

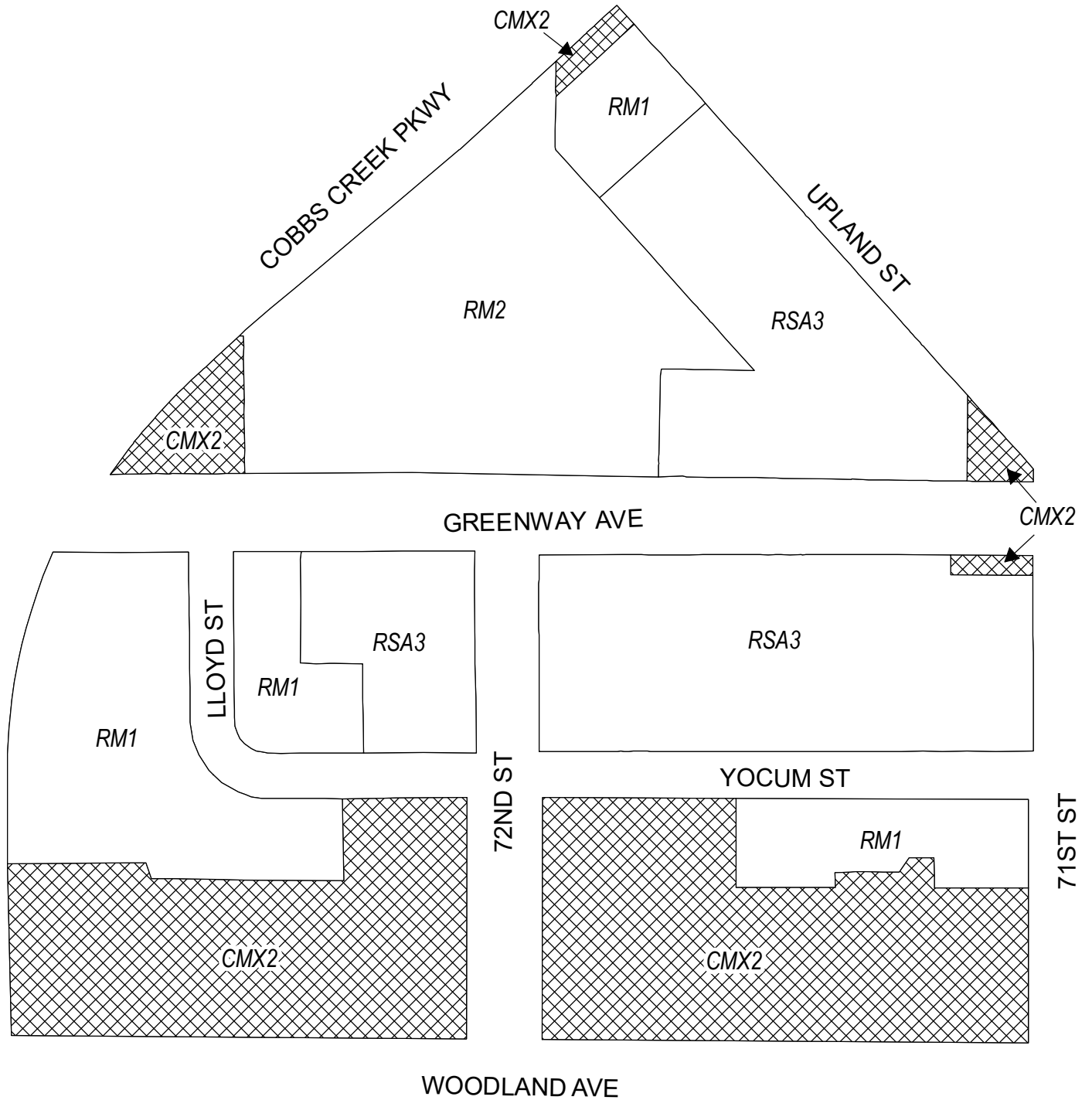


Zoning Districts


-  CMX-2, Commercial Mixed-Use
-  ICMX, Industrial Commercial Mixed-Use
-  RM-1, Residential Multi-Family; RSA-3, Residential Single-Family Attached



Map A15 Existing Zoning

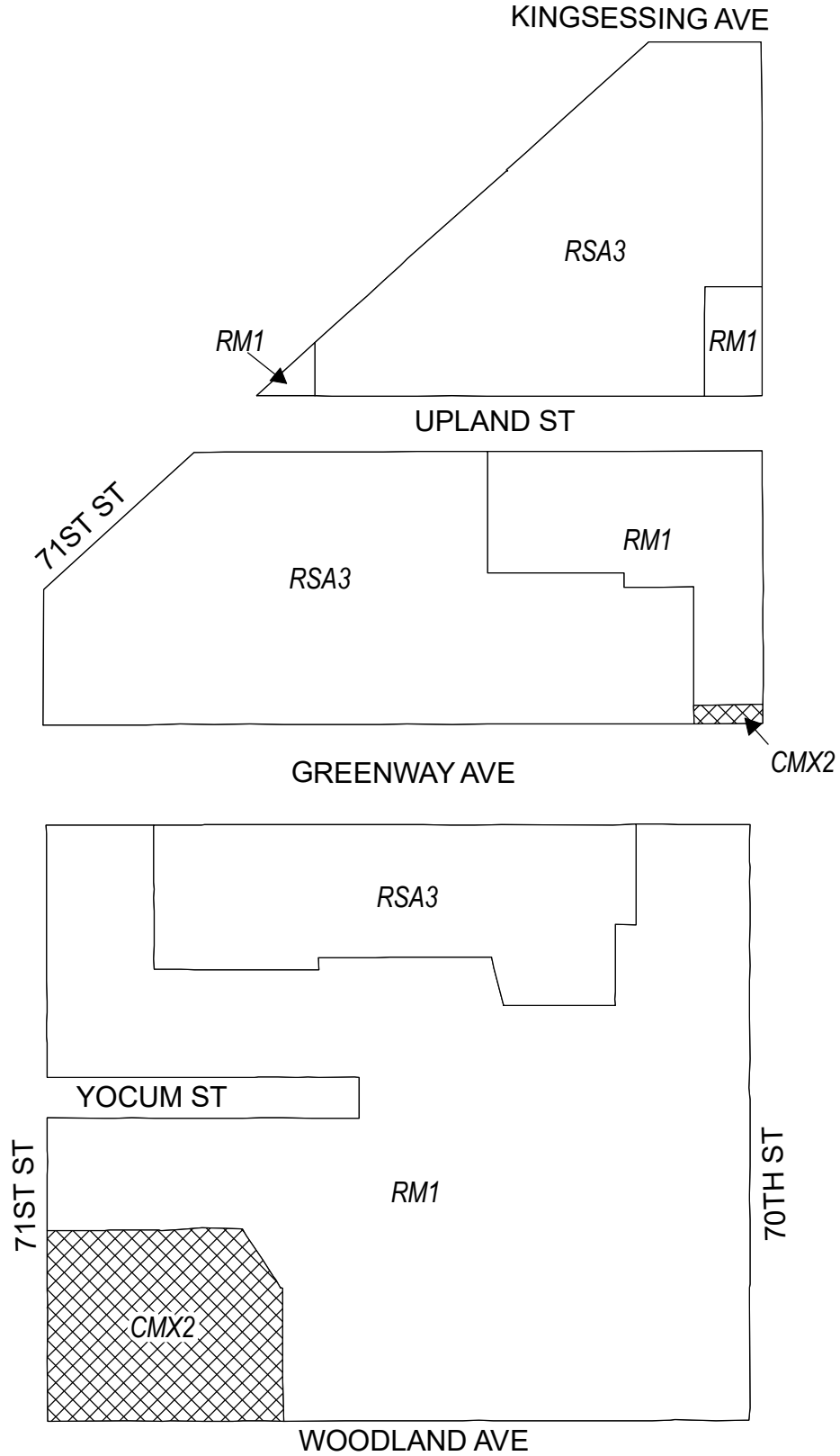


Zoning Districts



-  CMX-2, Commercial Mixed-Use
-  RM-1/RM-2, Residential Multi-Family; RSA-3, Residential Single-Family Attached



Map A16 Existing Zoning

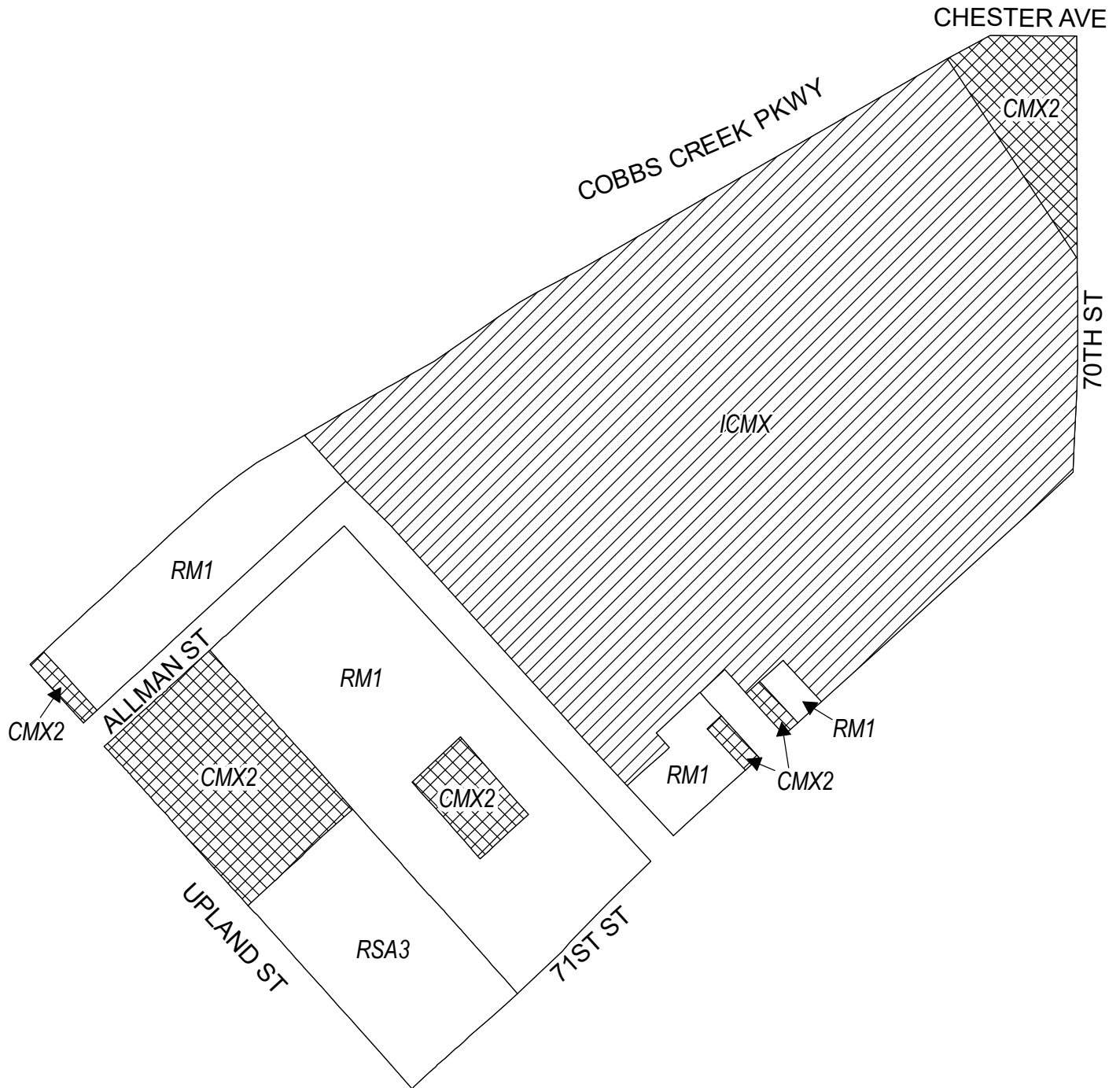


Zoning Districts




-  CMX-2, Commercial Mixed-Use
-  RM-1, Residential Multi-Family; RSA-3, Residential Single-Family Attached



Map A17 Existing Zoning

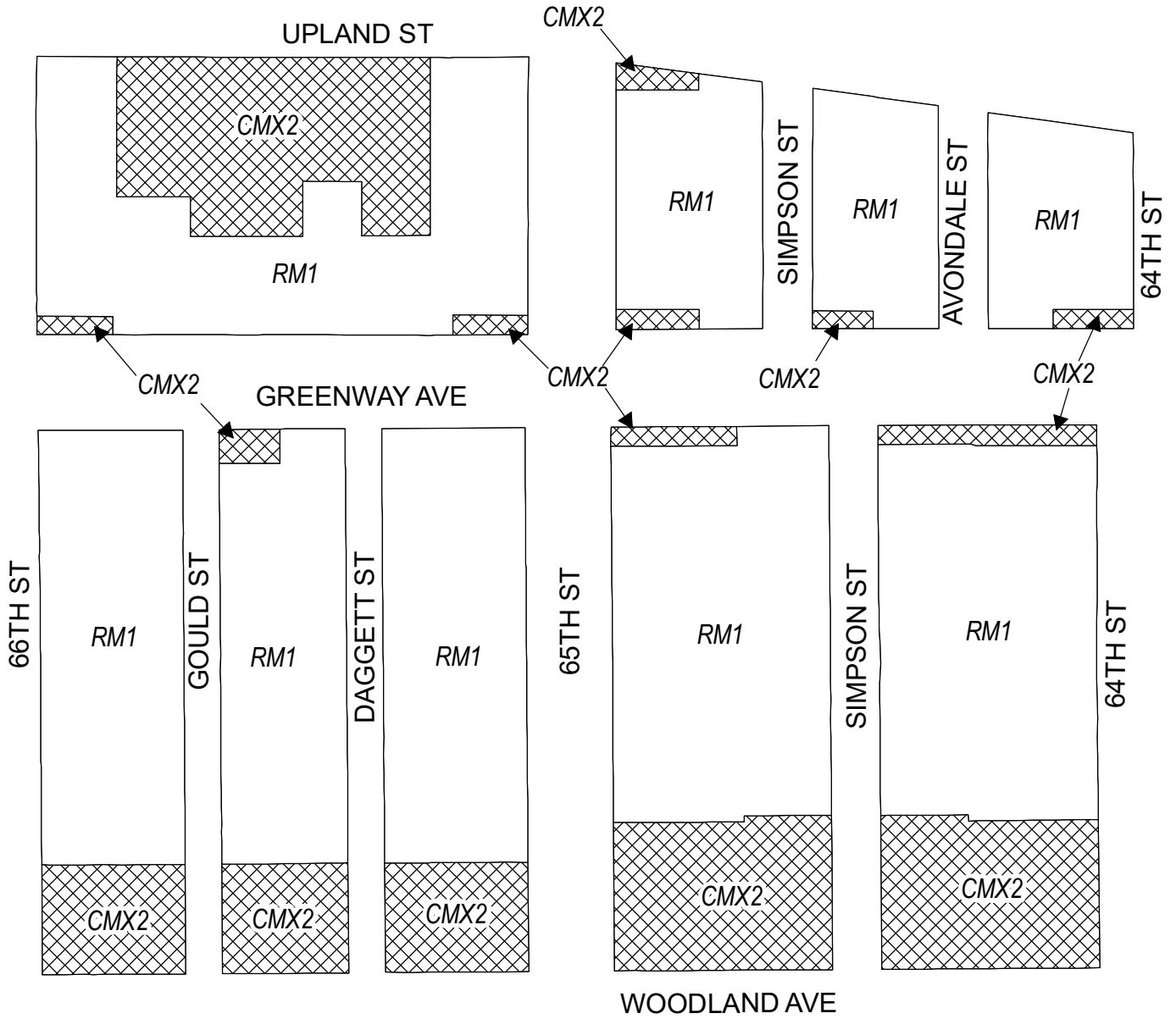


Zoning Districts



-  CMX-2, Commercial Mixed-Use
-  ICMX, Industrial Commercial Mixed-Use
-  RM-1, Residential Multi-Family; RSA-3, Residential Single-Family Attached



Map A18 Existing Zoning

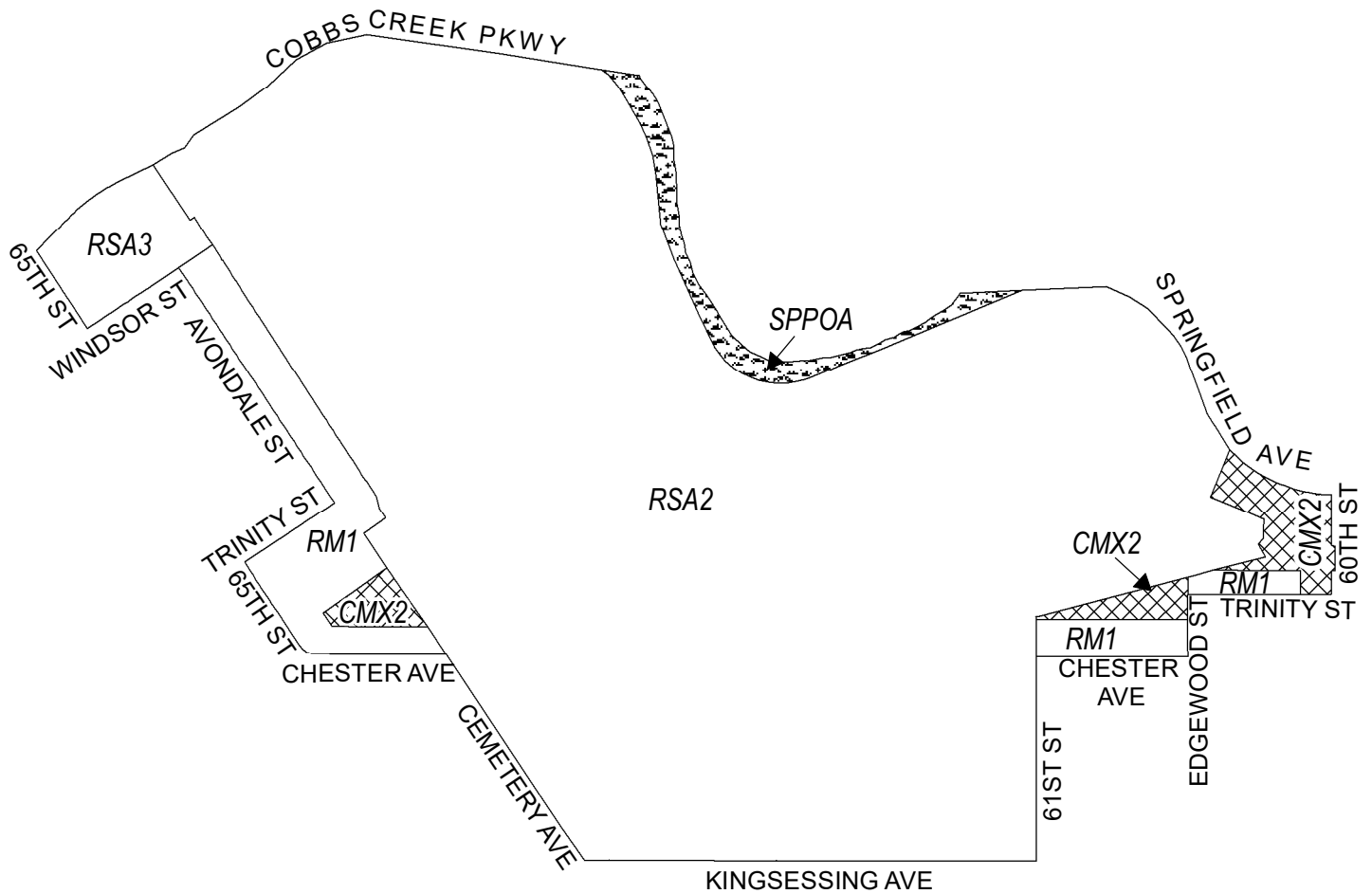


Zoning Districts




-  CMX-2, Commercial Mixed-Use
-  RM-1, Residential Multi-Family



Map A19 Existing Zoning

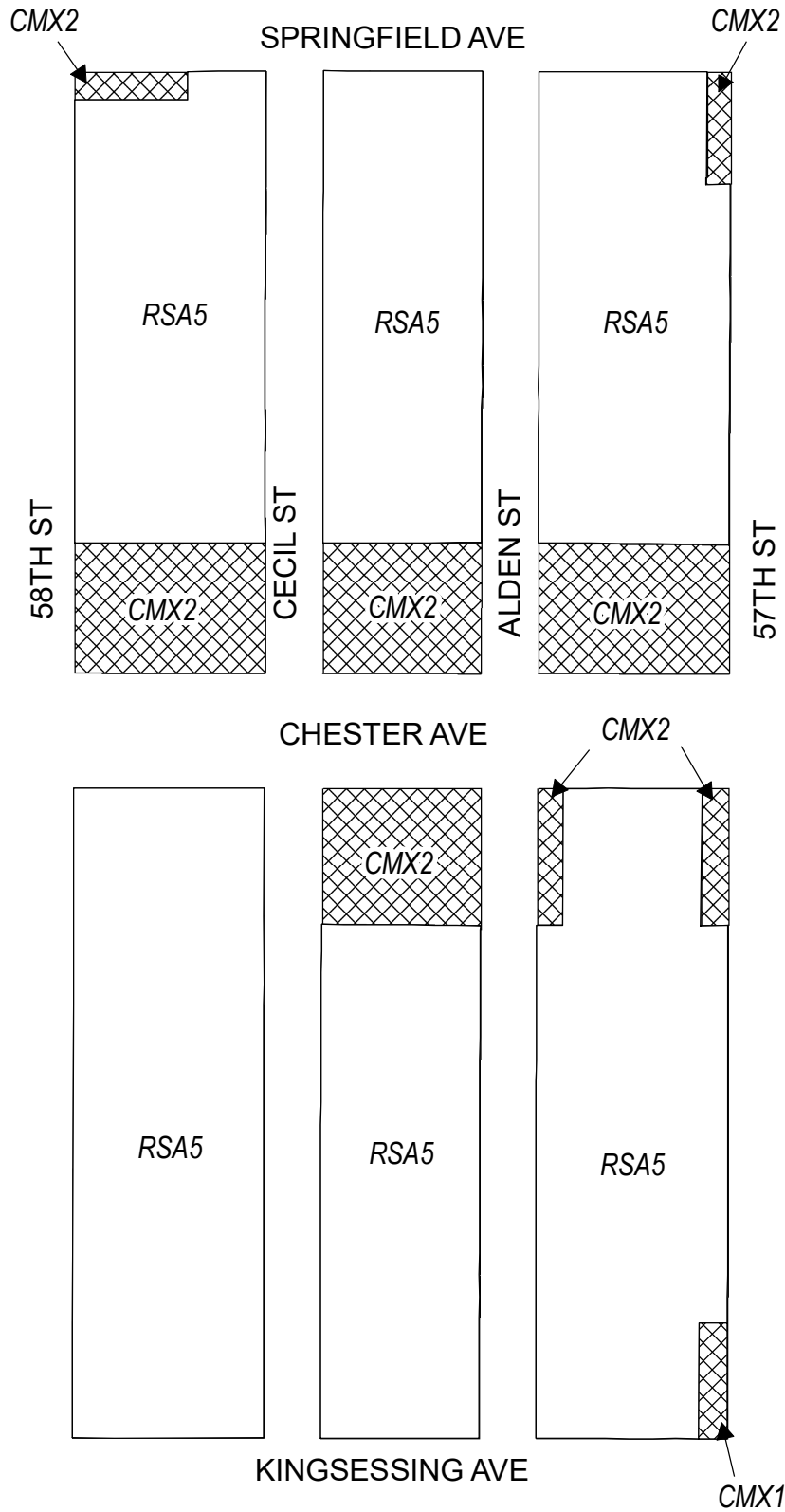


Zoning Districts



-  CMX-2, Commercial Mixed-Use
-  RM-1, Residential Multi-Family; RSA-2/RSA-3, Residential Single-Family Attached
-  SP-PO-A, Parks and Open Space



Map B1 Proposed Zoning

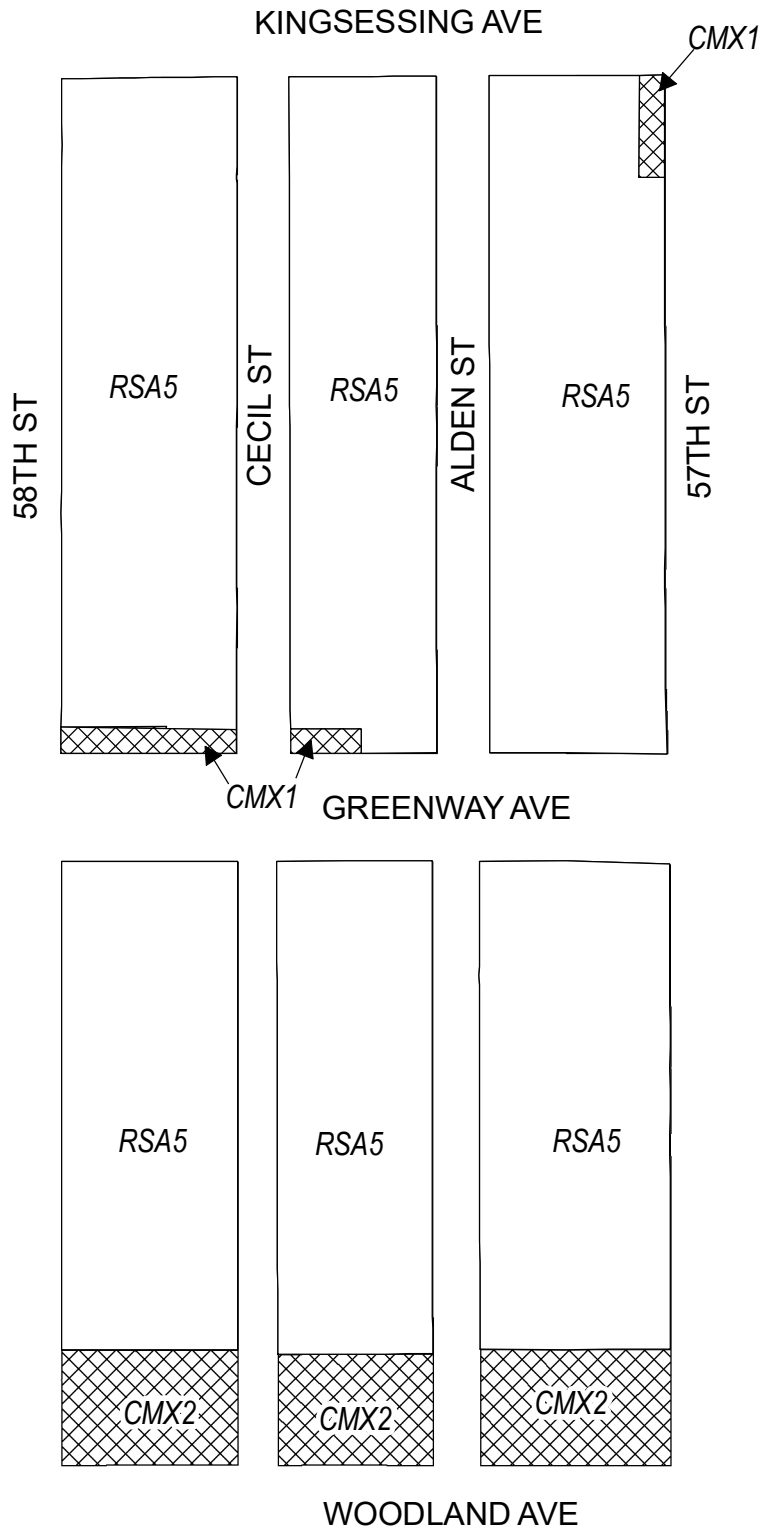


Zoning Districts



-  CMX-1/CMX-2, Commercial Mixed-Use
-  RSA-5, Residential Single-Family Attached



Map B2 Proposed Zoning

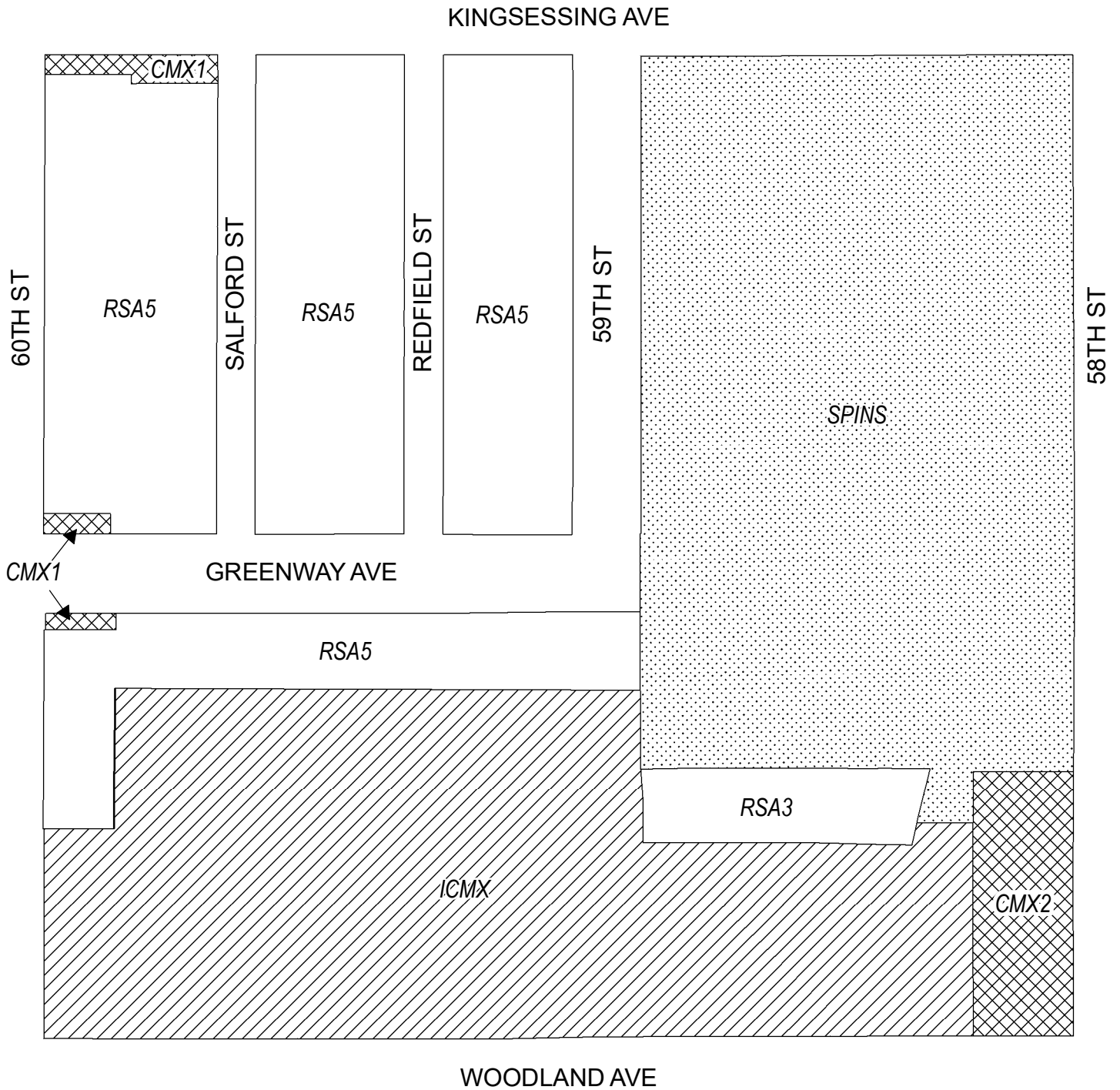


Zoning Districts





-  CMX-1/CMX-2, Commercial Mixed-Use
-  RSA-5, Residential Single-Family Attached



Map B3 Proposed Zoning

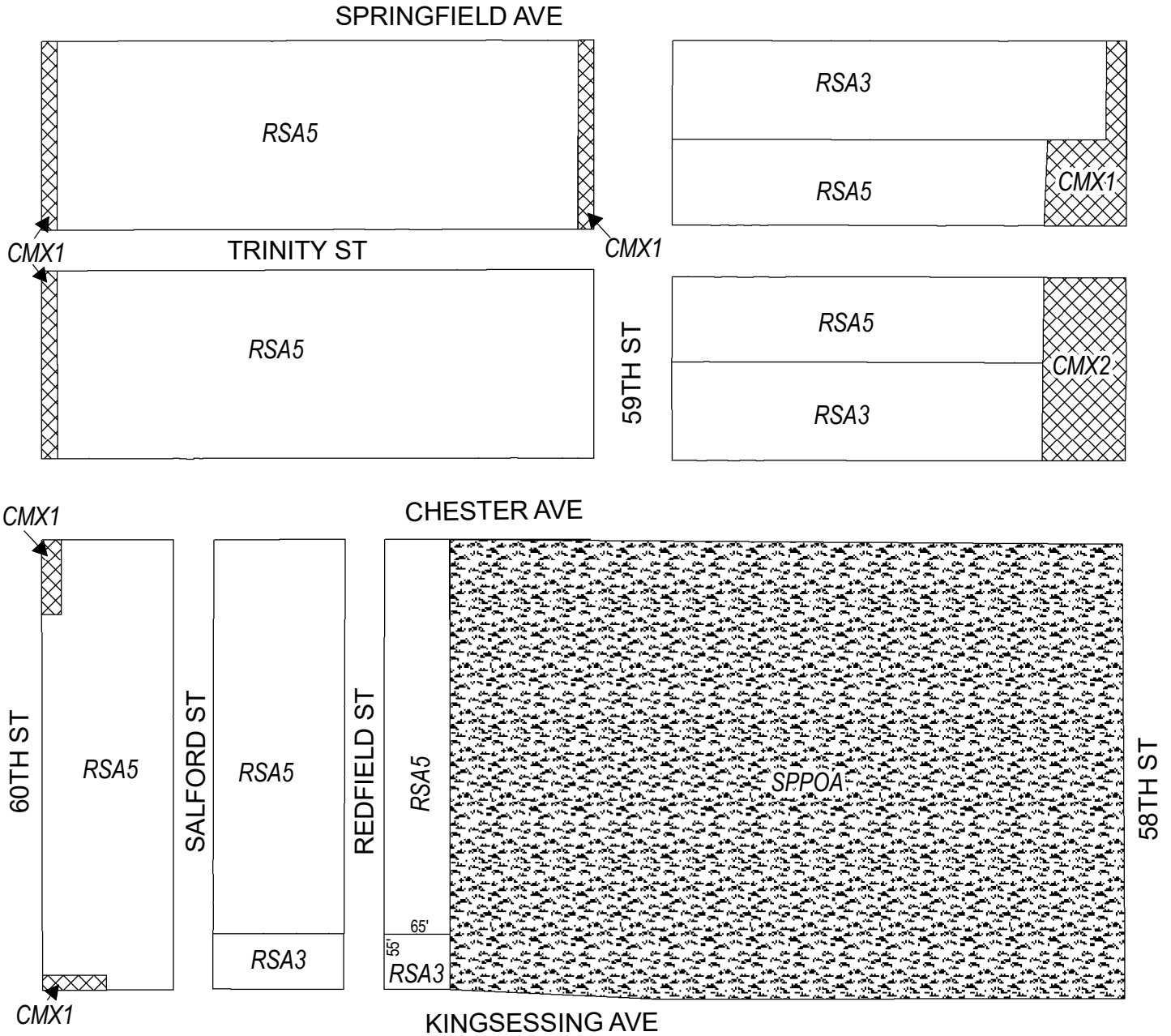


Zoning Districts




-  CMX-1/CMX-2, Commercial Mixed-Use
-  ICMX, Industrial Commercial Mixed-Use
-  RSA-3/RSA-5, Residential Single-Family Attached
-  SP-INS, Institutional



Map B4 Proposed Zoning

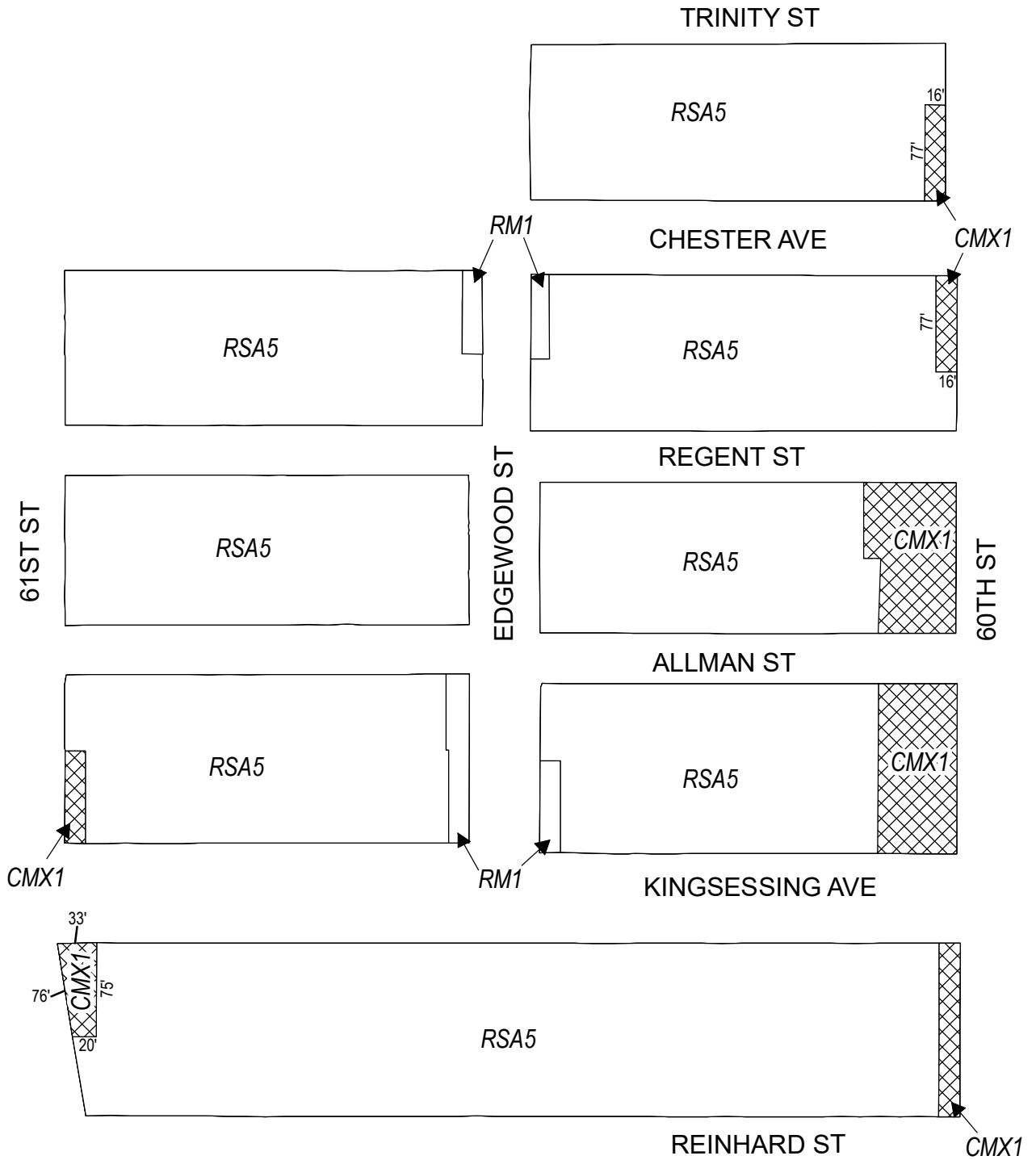


Zoning Districts

-  CMX-1/CMX-2 Commercial Mixed-Use
-  RSA-3/RSA-5, Residential Single-Family Attached
-  SP-PO-A, Parks and Open Space



Map B5 Proposed Zoning



Zoning Districts



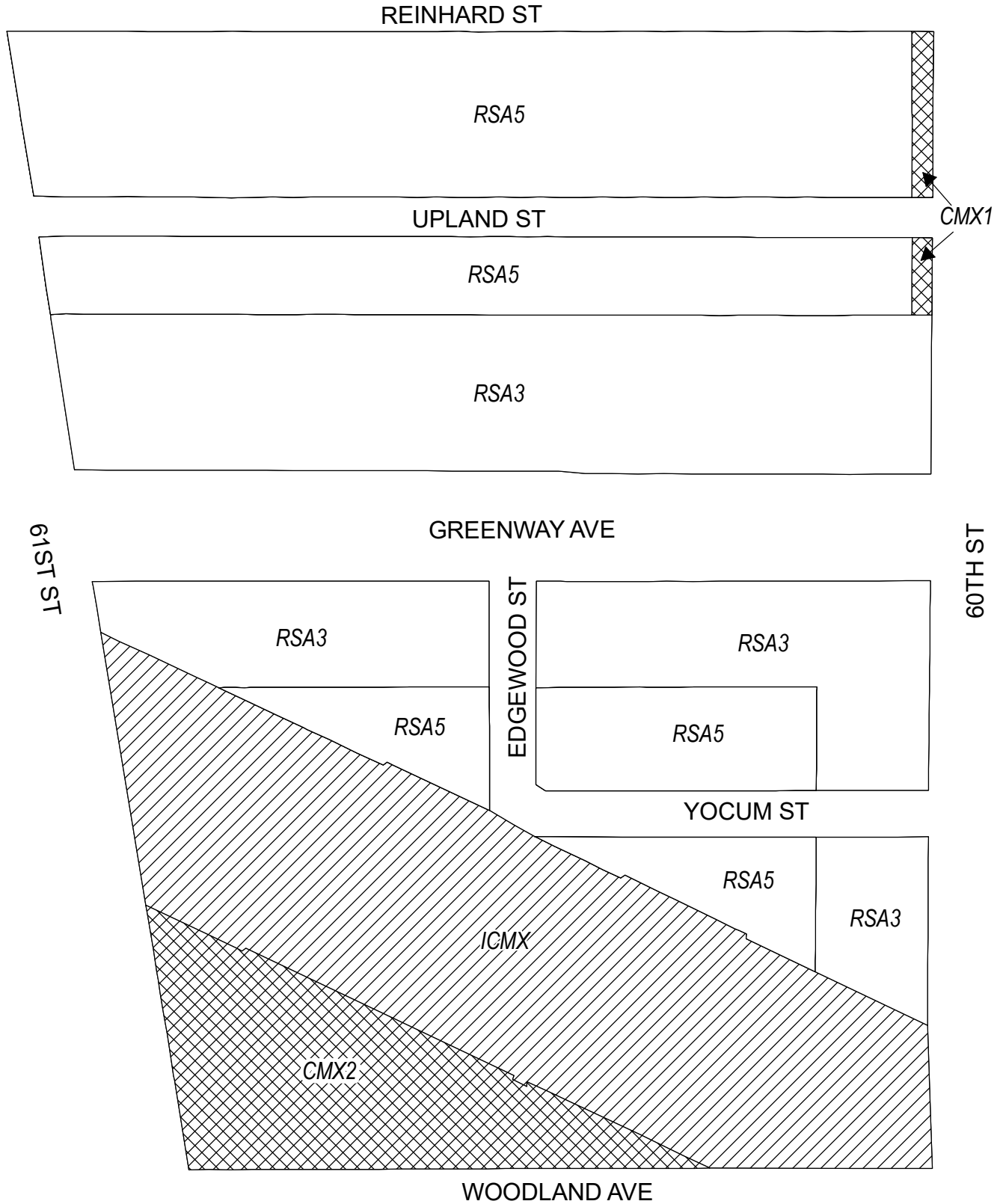
CMX-1, Commercial Mixed-Use






RM-1, Residential Multi-Family; RSA-5, Residential Single-Family Attached



Map B6 Proposed Zoning

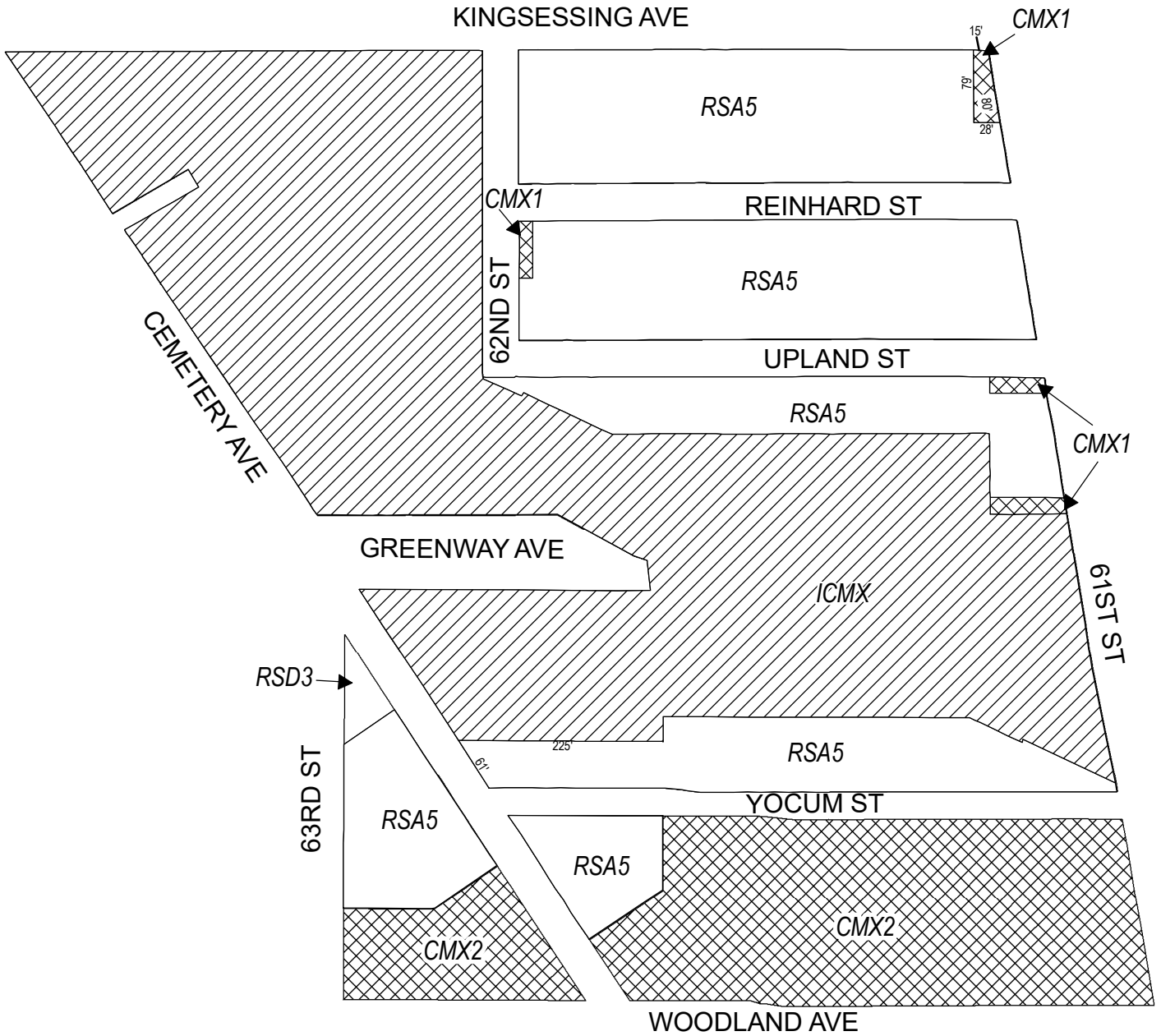


Zoning Districts




-  CMX-1/CMX-2, Commercial Mixed-Use
-  ICMX, Industrial Commercial Mixed-Use
-  RSA-3/RSA-5, Residential Single-Family Attached



Map B7 Proposed Zoning

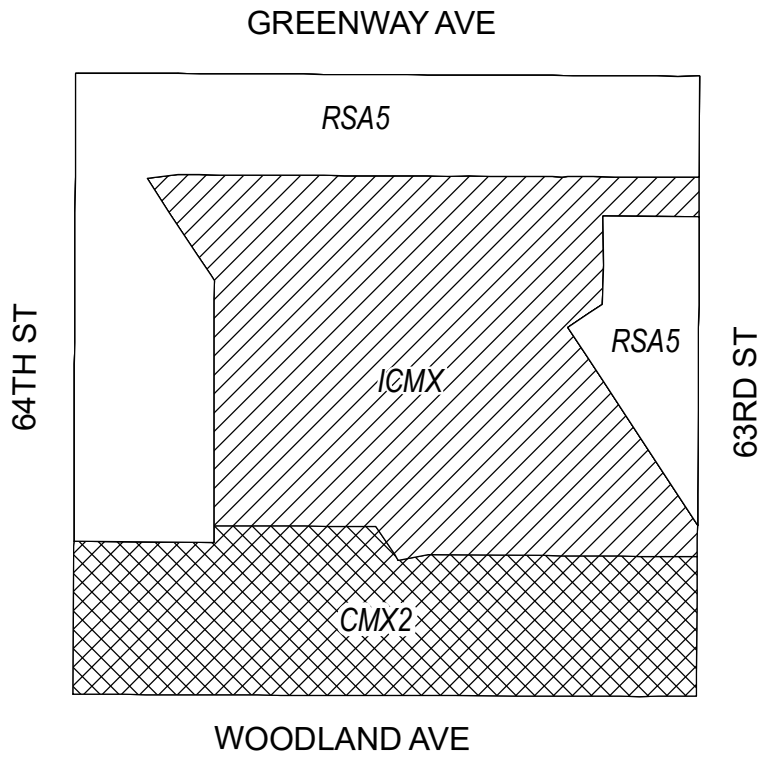
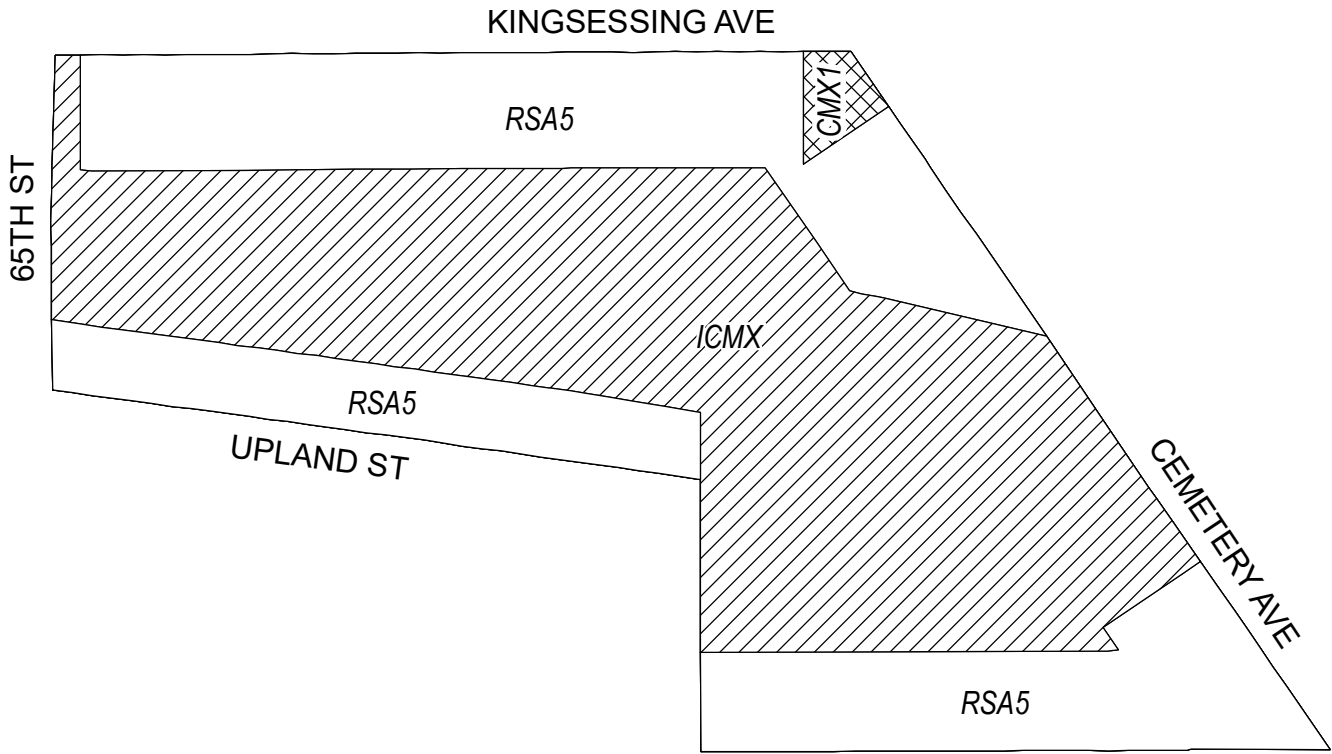


Zoning Districts




-  CMX-1/CMX-2, Commercial Mixed-Use
-  ICMX, Industrial Commercial Mixed-Use
-  RSA-5, Residential Single-Family Attached; RSD-3, Residential Single-Family Detached



Map B8 Proposed Zoning

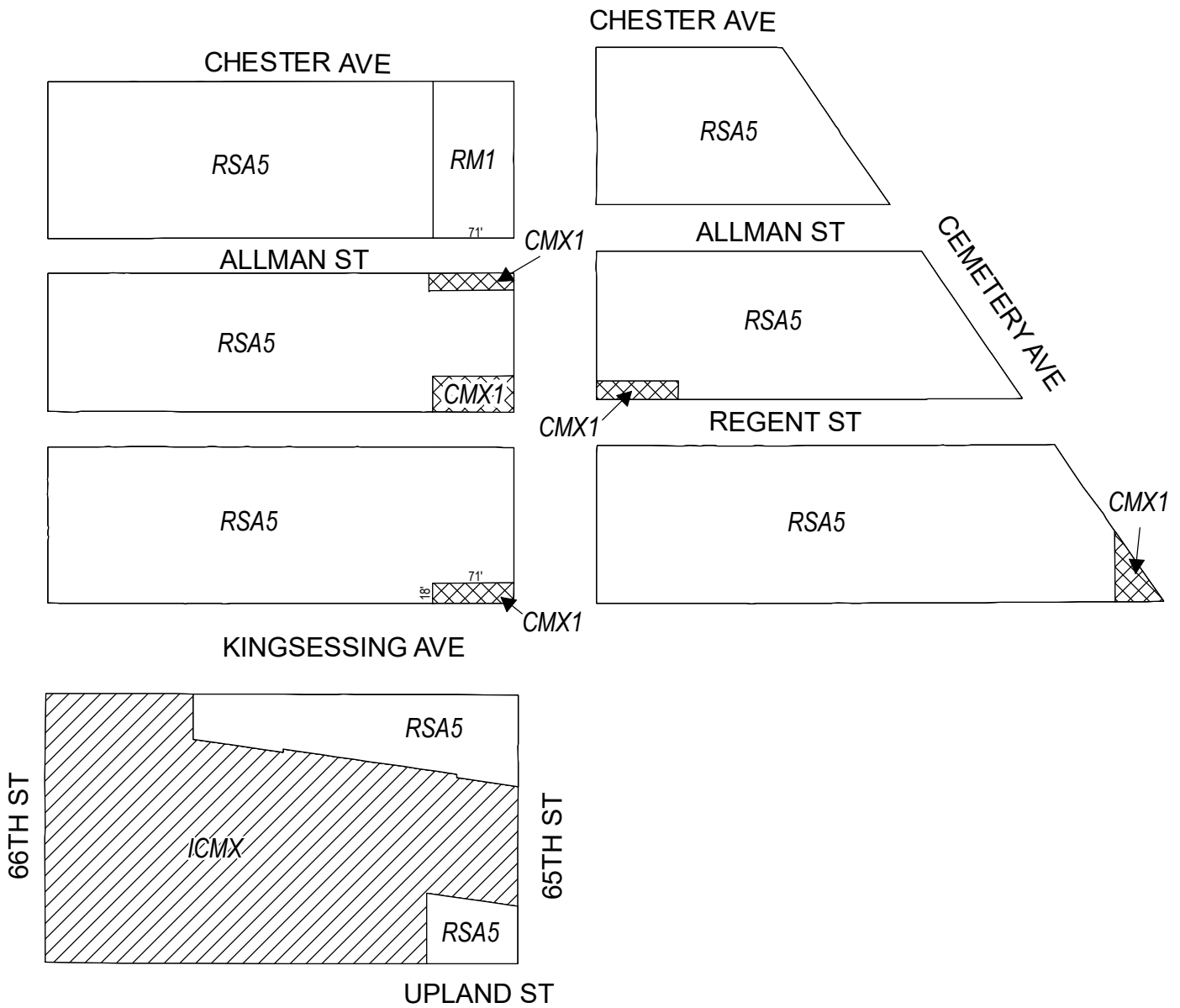


Zoning Districts




-  CMX-1/CMX-2, Commercial Mixed-Use
-  ICMX, Industrial Commercial Mixed-Use
-  RSA-5, Residential Single-Family Attached



Map B9 Proposed Zoning

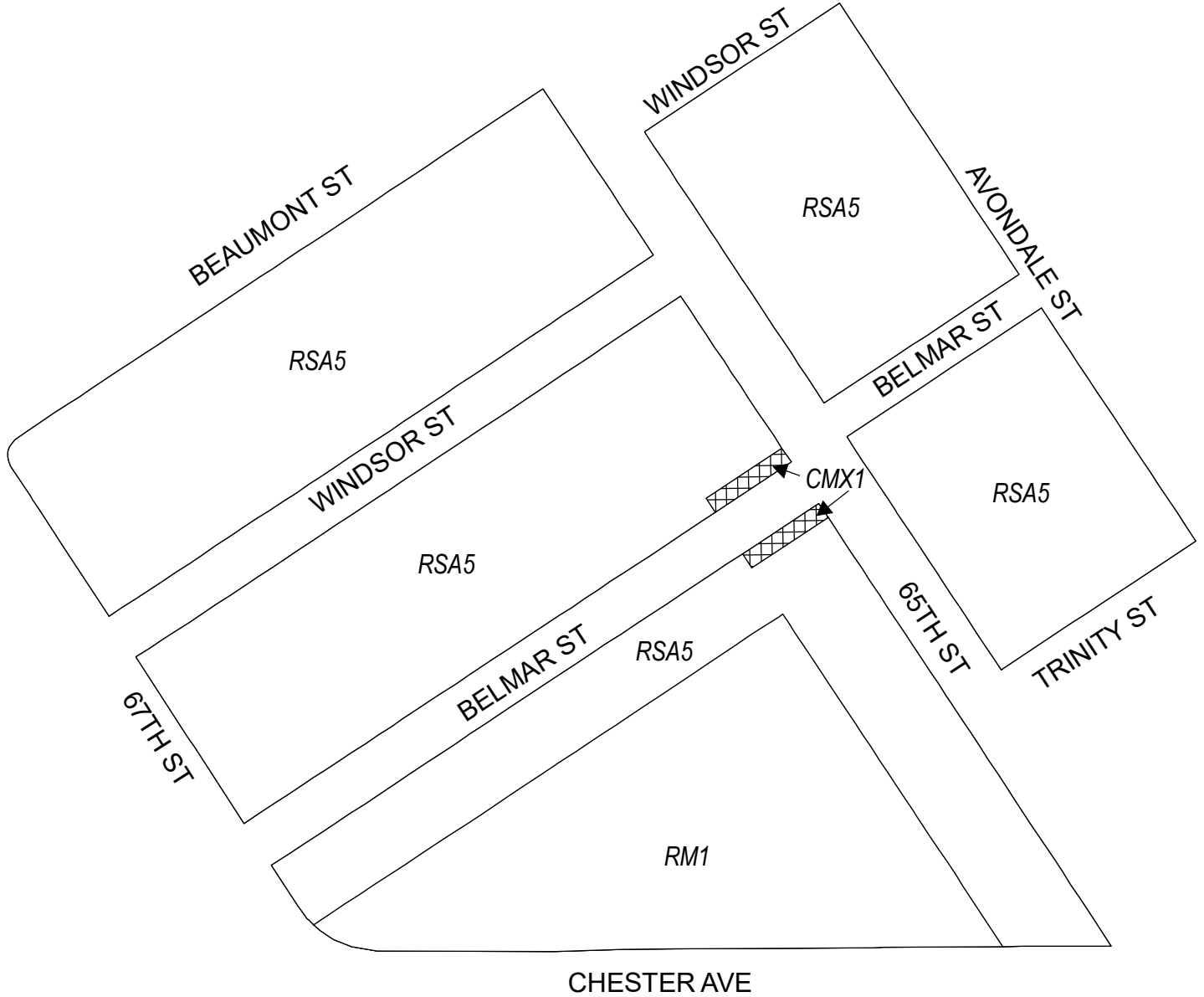


Zoning Districts

-  CMX-1, Commercial Mixed-Use
-  ICMX, Industrial Commercial Mixed-Use
-  RM-1, Residential Multi-Family; RSA-5, Residential Single-Family Attached



Map B10 Proposed Zoning



Zoning Districts



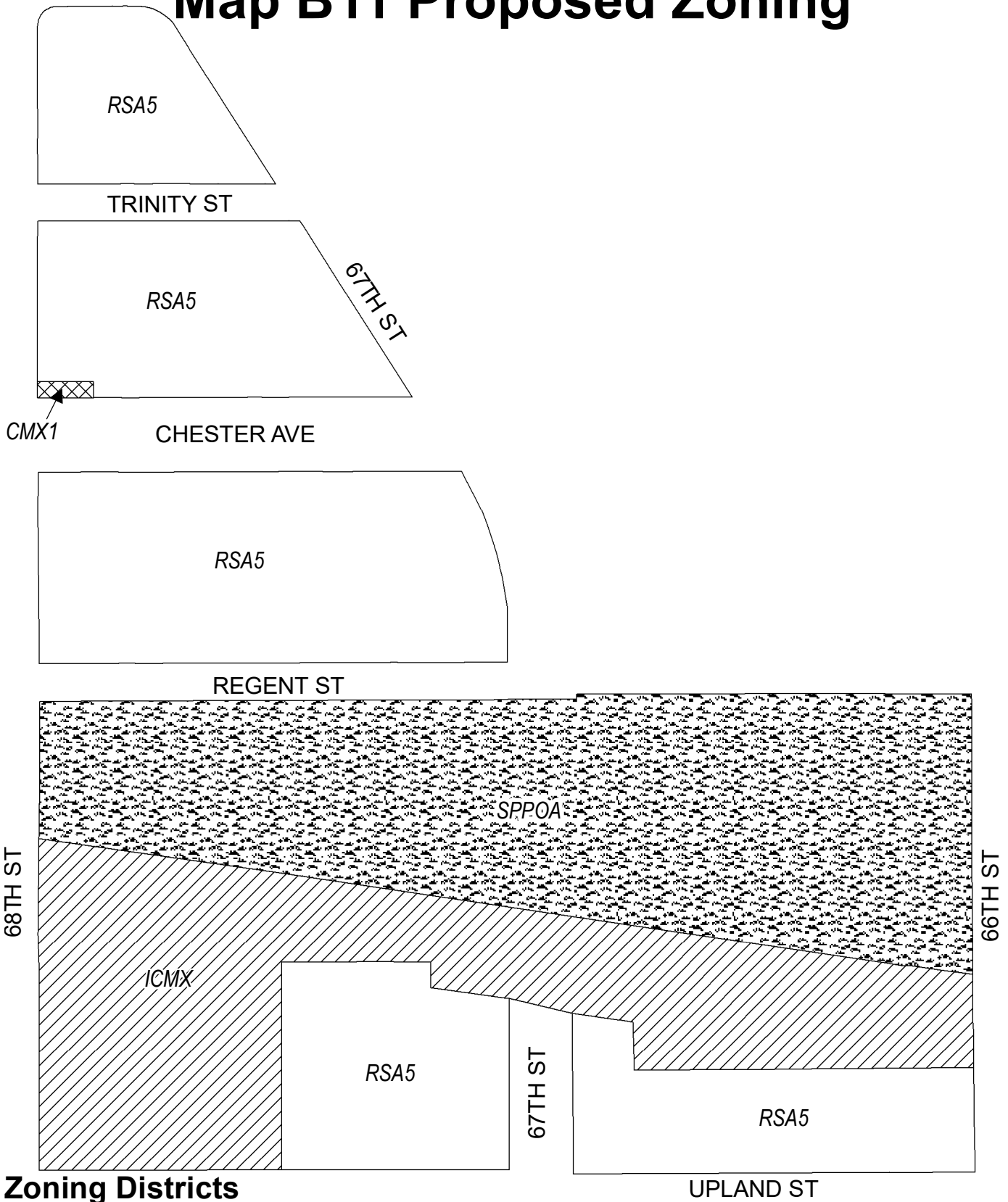
CMX-1, Commercial Mixed-Use







RM-1, Residential Multi-Family; RSA-5, Residential Single-Family Attached



Map B11 Proposed Zoning

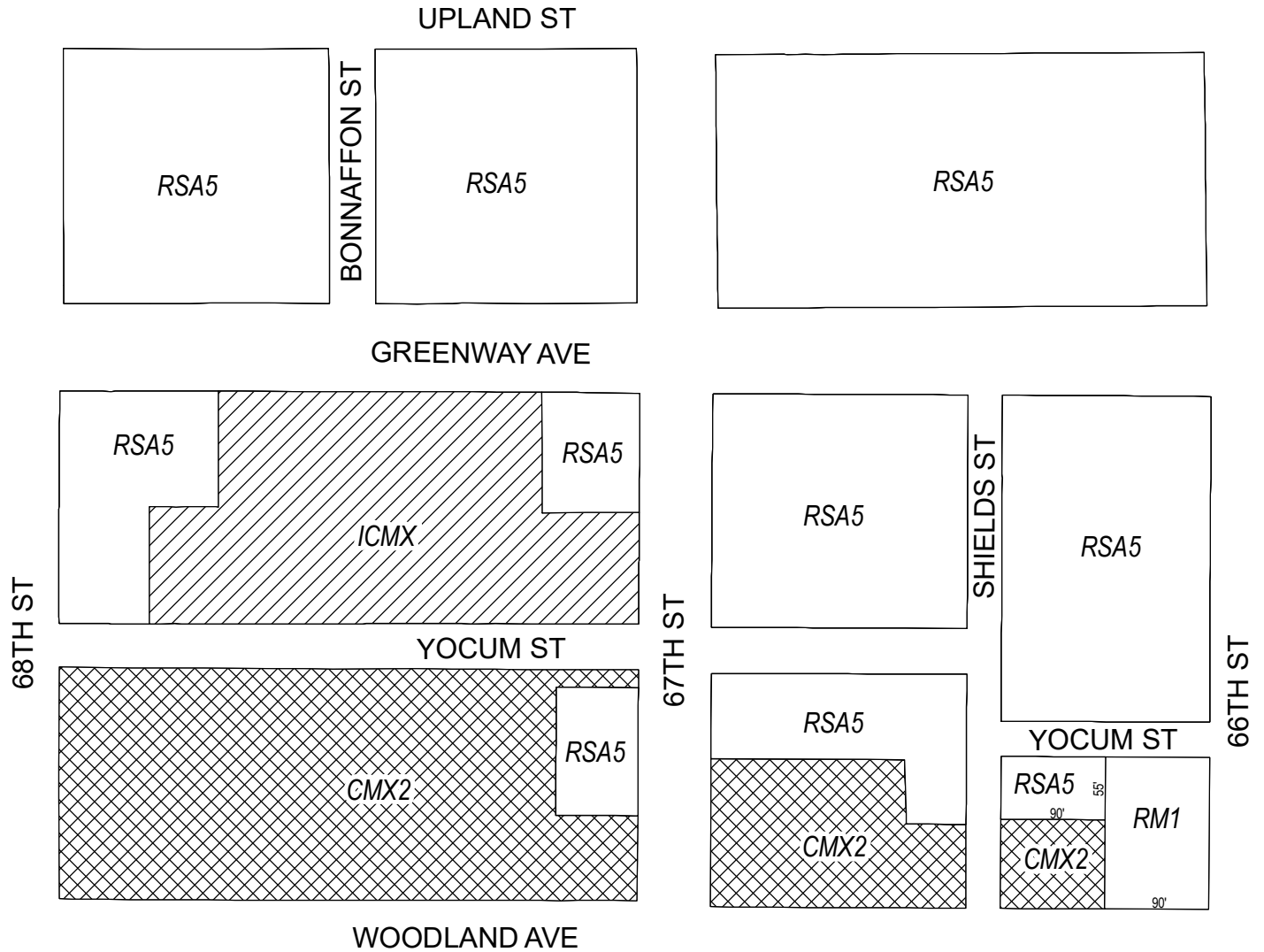


Zoning Districts




-  CMX-1, Commercial Mixed-Use
-  ICMX, Industrial Commercial Mixed-Use
-  RSA-5, Residential Single-Family Attached
-  SP-PO-A, Parks and Open Space



Map B12 Proposed Zoning

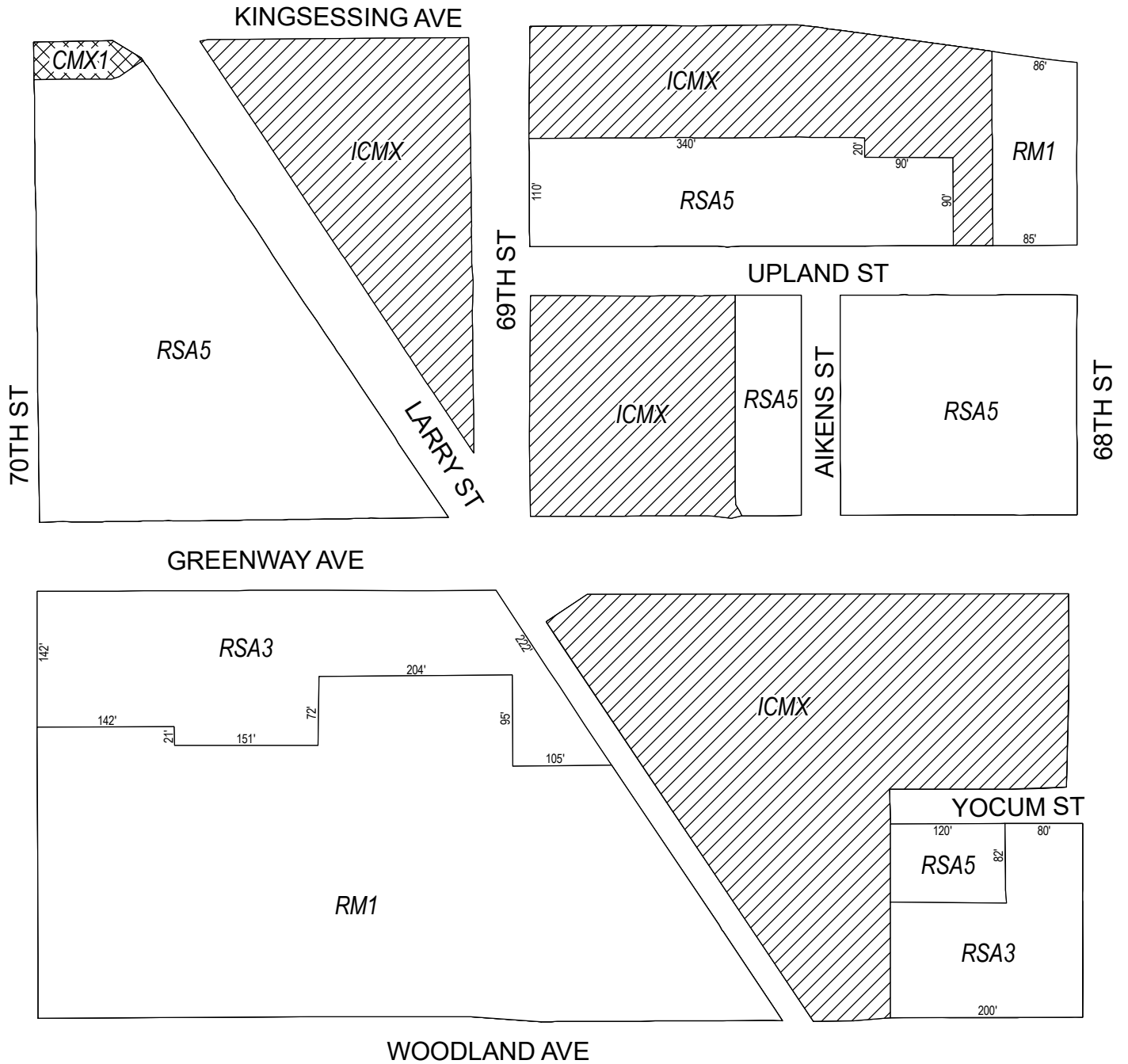


Zoning Districts




-  CMX-2, Commercial Mixed-Use
-  ICMX, Industrial Commercial Mixed-Use
-  RM-1, Residential Multi-Family; RSA-5, Residential Single-Family Attached



Map B13 Proposed Zoning

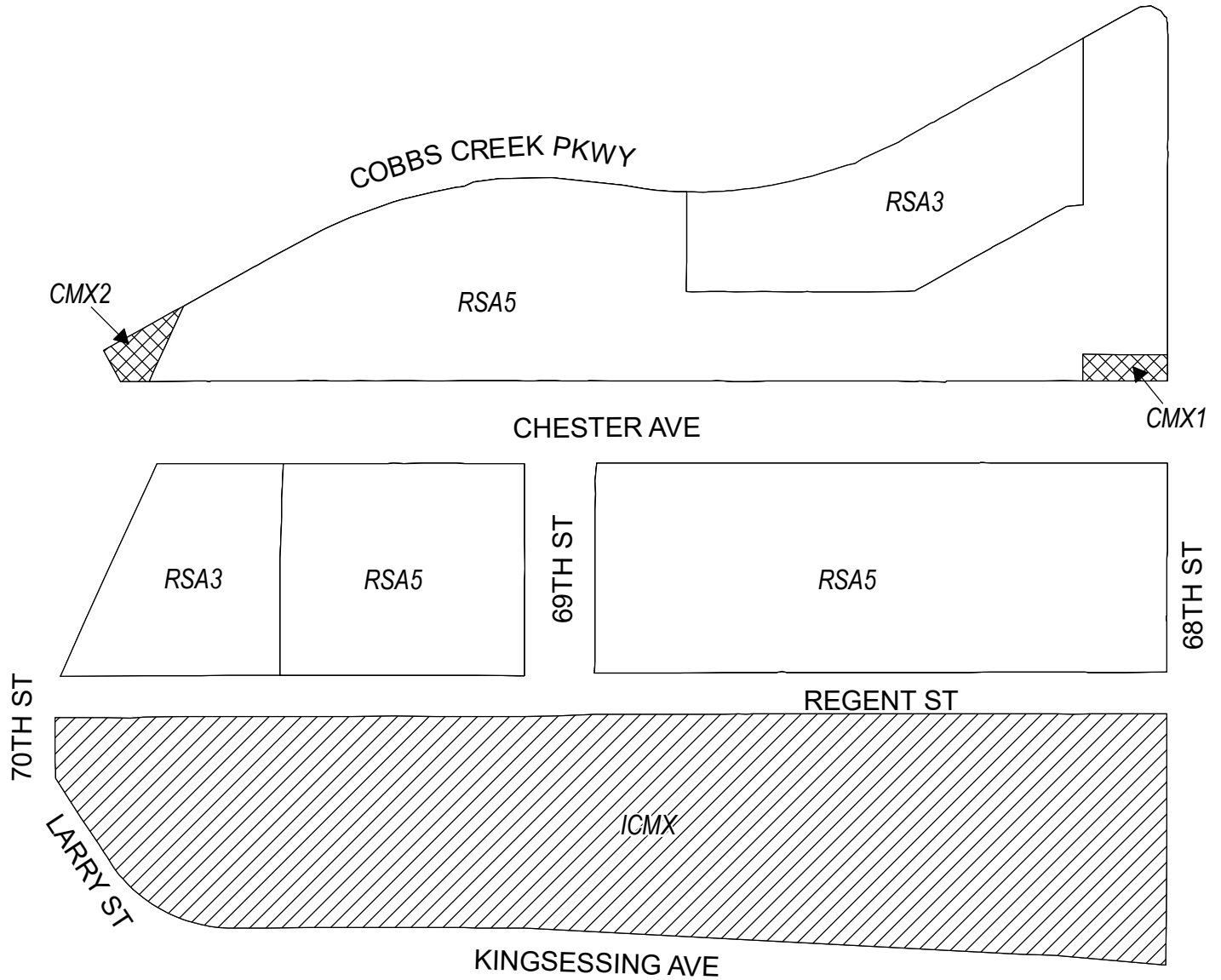


Zoning Districts




-  CMX-1, Commercial Mixed-Use
-  ICMX, Industrial Commercial Mixed-Use
-  RM-1, Residential Multi-Family; RSA-3/RSA-5, Residential Single-Family Attached



Map B14 Proposed Zoning

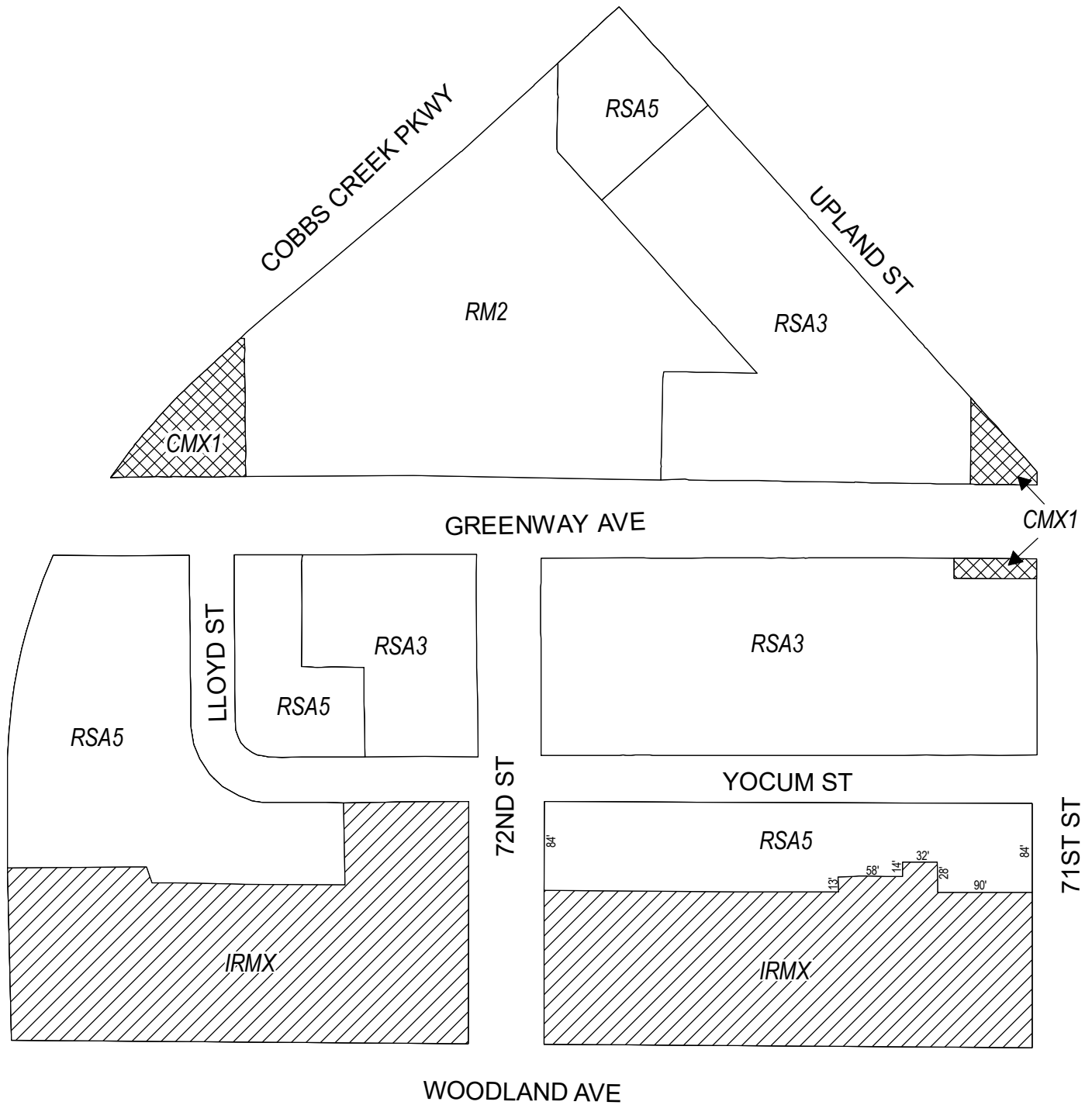


Zoning Districts




-  CMX-1/CMX-2, Commercial Mixed-Use
-  ICMX, Industrial Commercial Mixed-Use
-  RSA-3/RSA-5, Residential Single-Family Attached



Map B15 Proposed Zoning

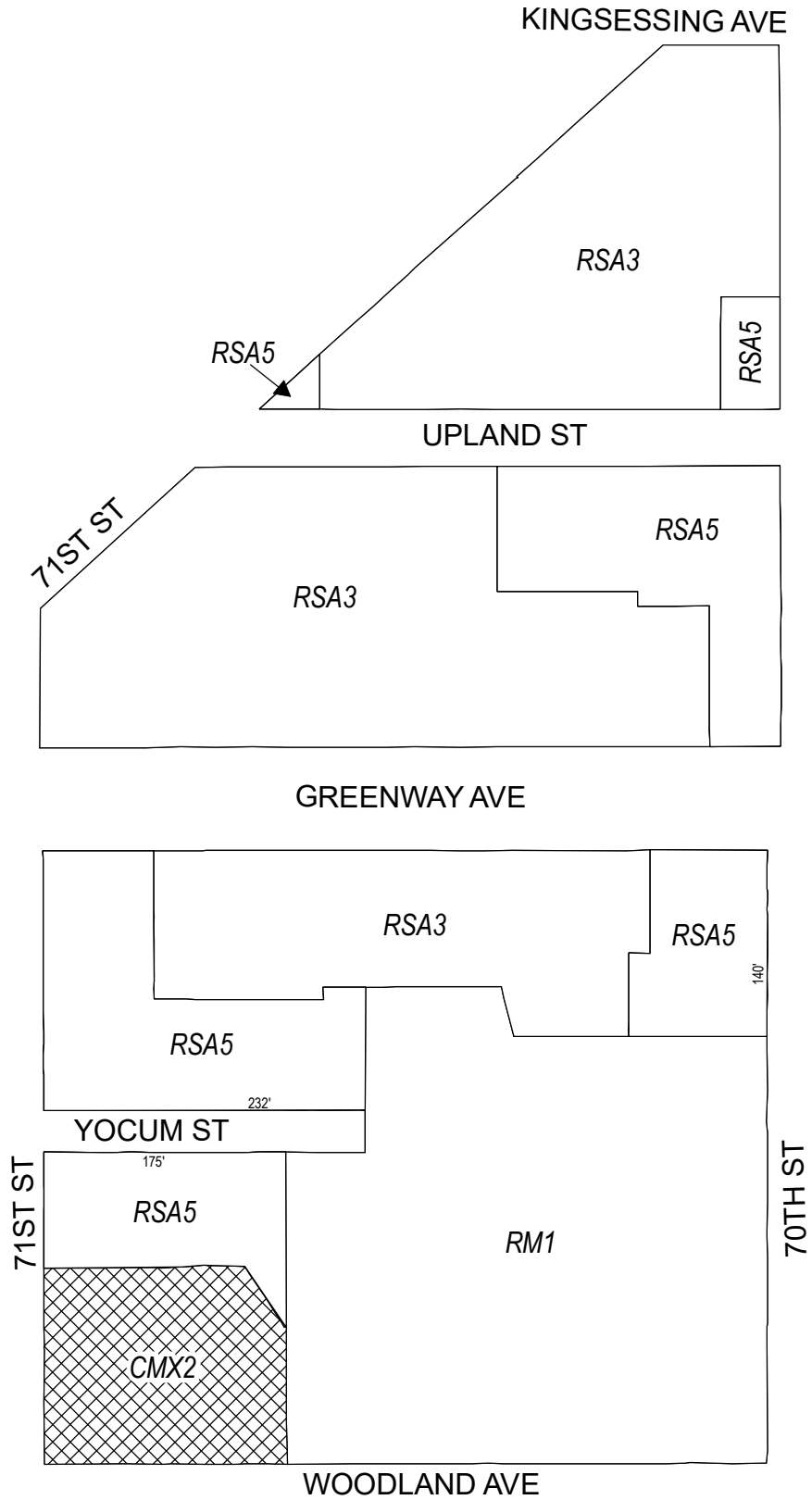


Zoning Districts

-  CMX-1, Commercial Mixed-Use
-  IRMX, Industrial Residential Mixed-Use
-  RM-2, Residential Multi-Family; RSA-3/RSA-5, Residential Single-Family Attached



Map B16 Proposed Zoning



Zoning Districts



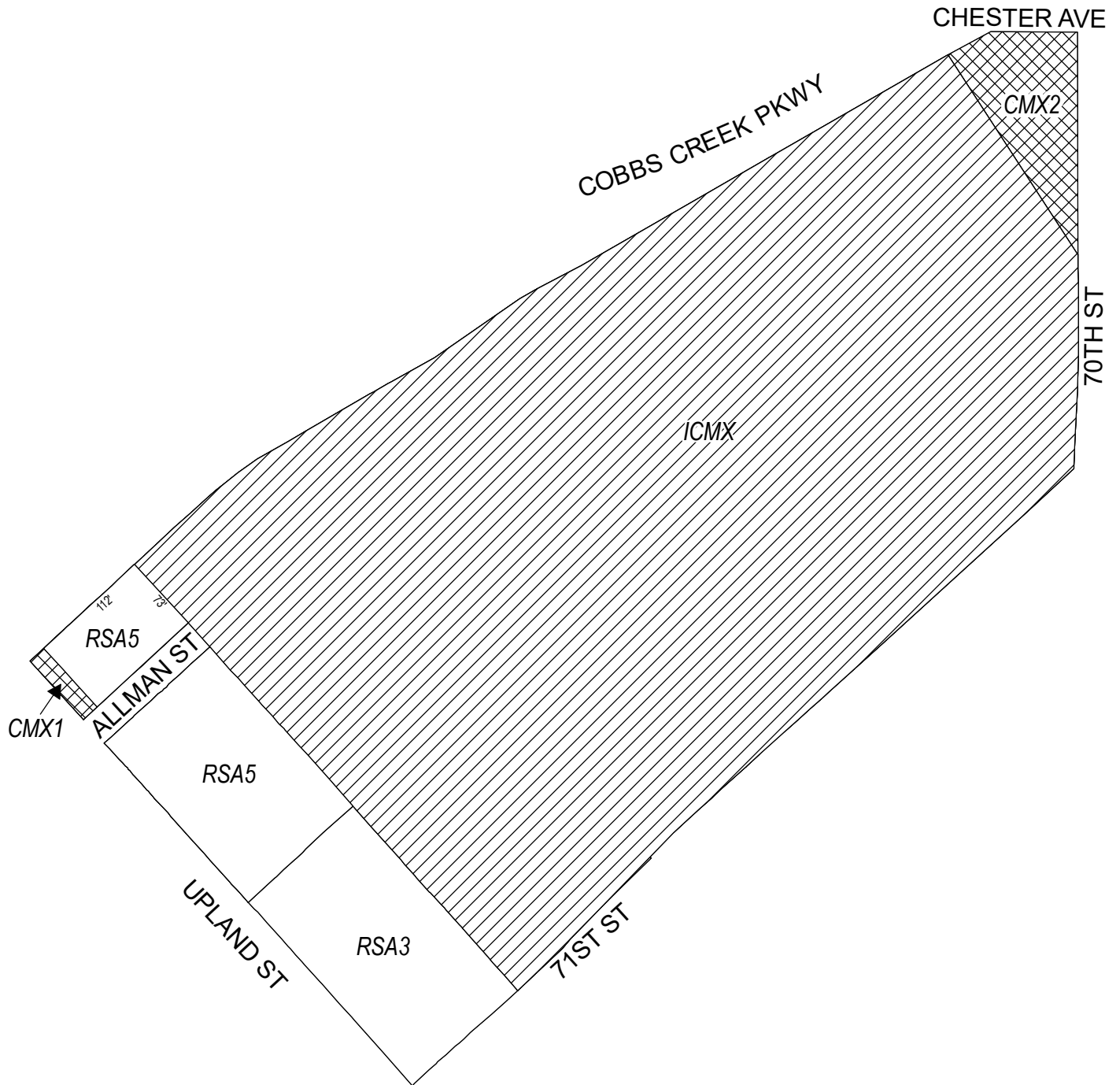
CMX-2, Commercial Mixed-Use






RM-1, Residential Multi-Family; RSA-3/RSA-5, Residential Single-Family Attached



Map B17 Proposed Zoning

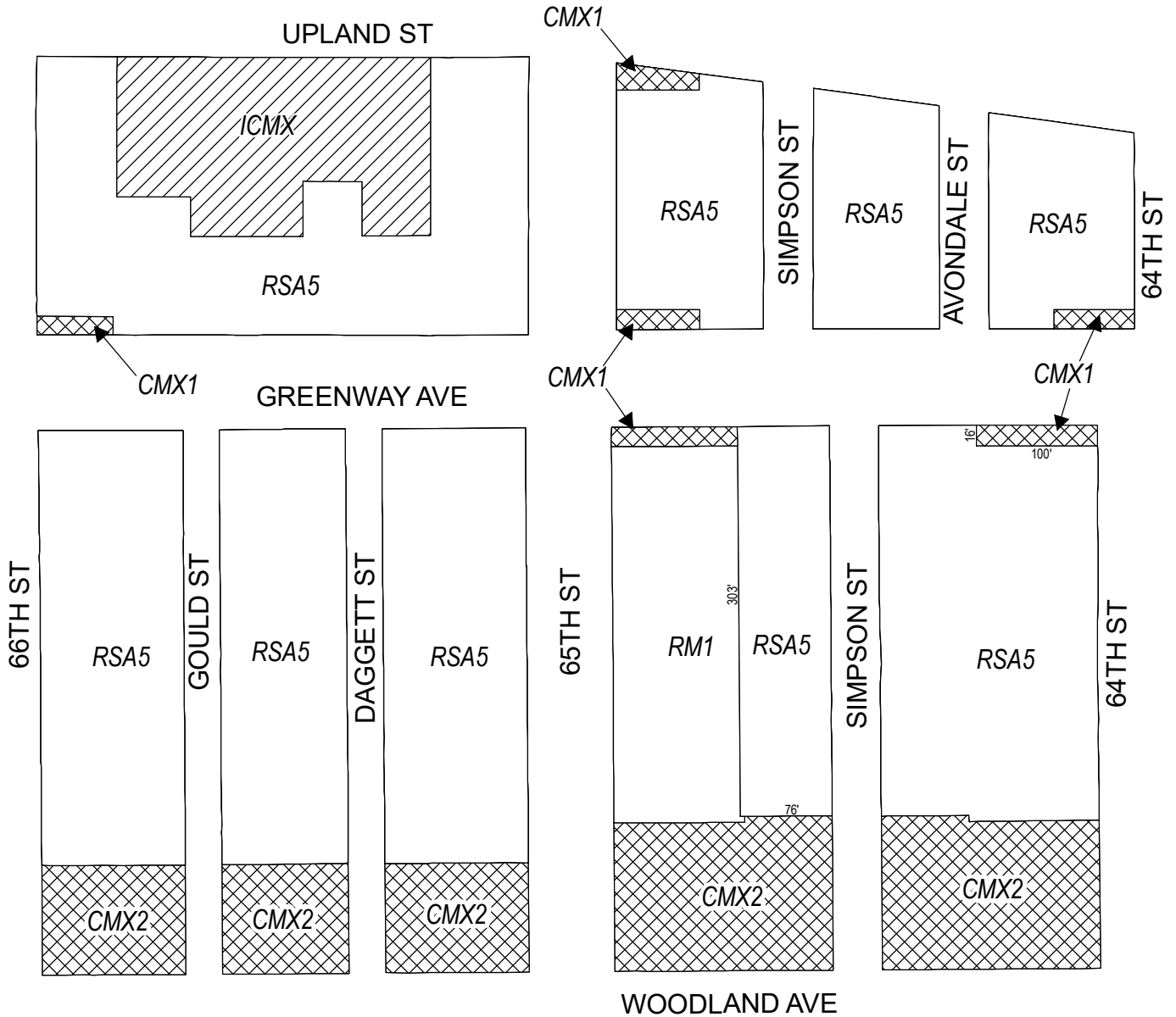


Zoning Districts




-  CMX-1/CMX-2, Commercial Mixed-Use
-  ICMX, Industrial Commercial Mixed-Use
-  RSA-3/RSA-5, Residential Single-Family Attached



Map B18 Proposed Zoning

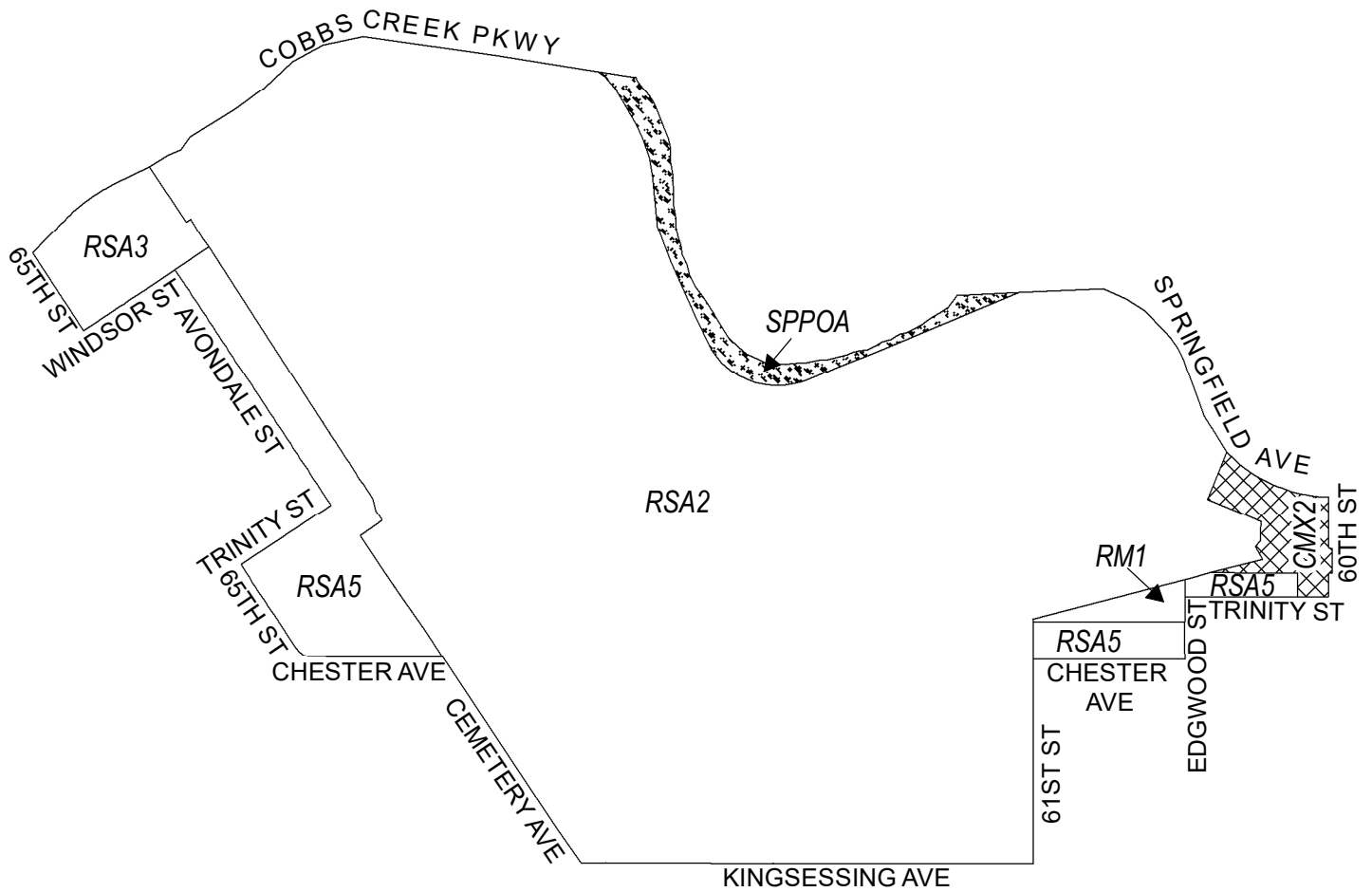


Zoning Districts




-  CMX-1/CMX-2, Commercial Mixed-Use
-  ICMX, Industrial Commercial Mixed-Use
-  RM-1, Residential Multi-Family; RSA-5, Residential Single-Family Attached



Map B19 Proposed Zoning



Zoning Districts

-  CMX-2, Commercial Mixed-Use
-  RM-1, Residential Multi-Family; RSA-2/RSA-3/RSA-5, Residential Single-Family Attached
-  SP-PO-A, Parks and Open Space

