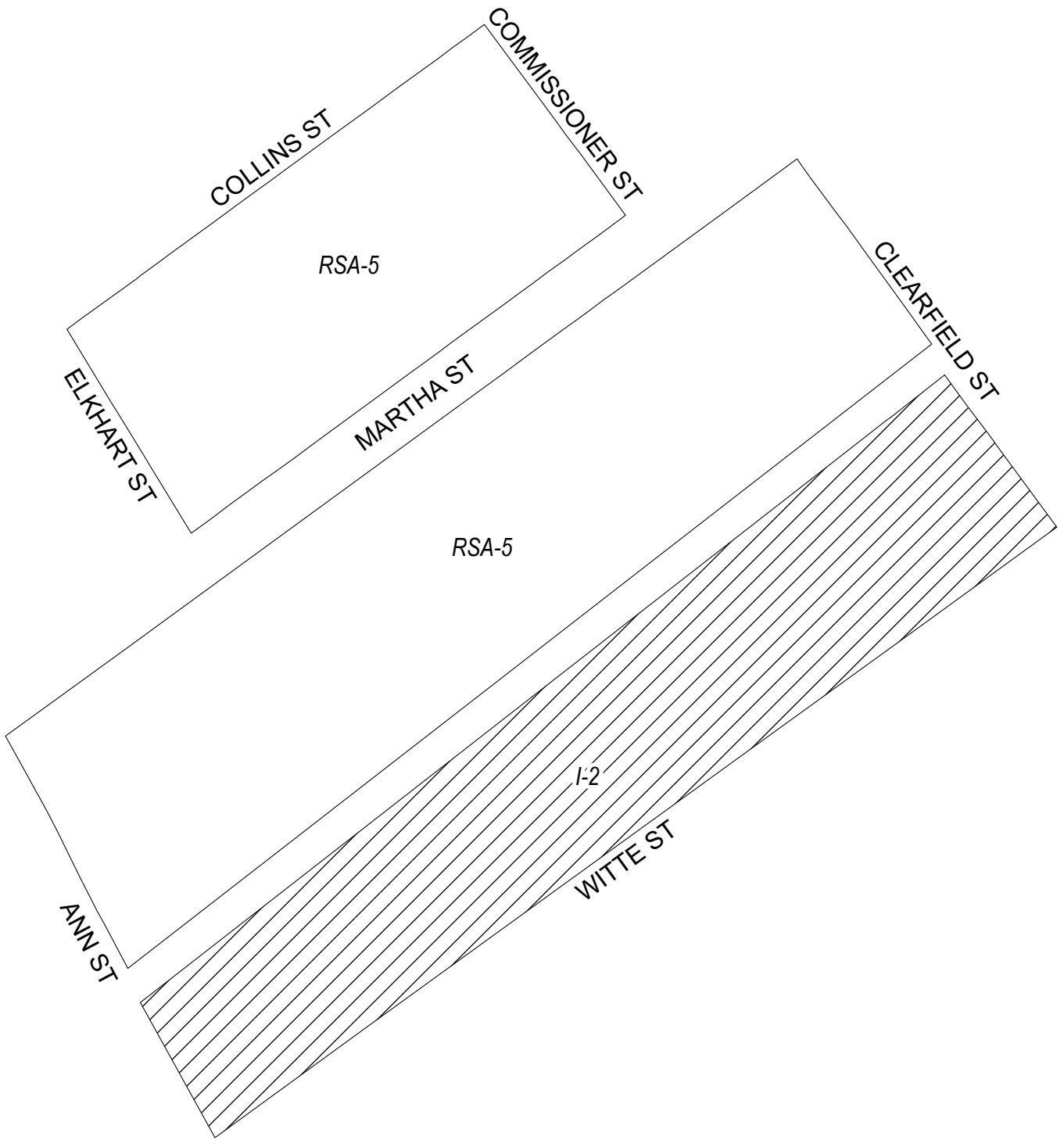




# Map A Existing Zoning

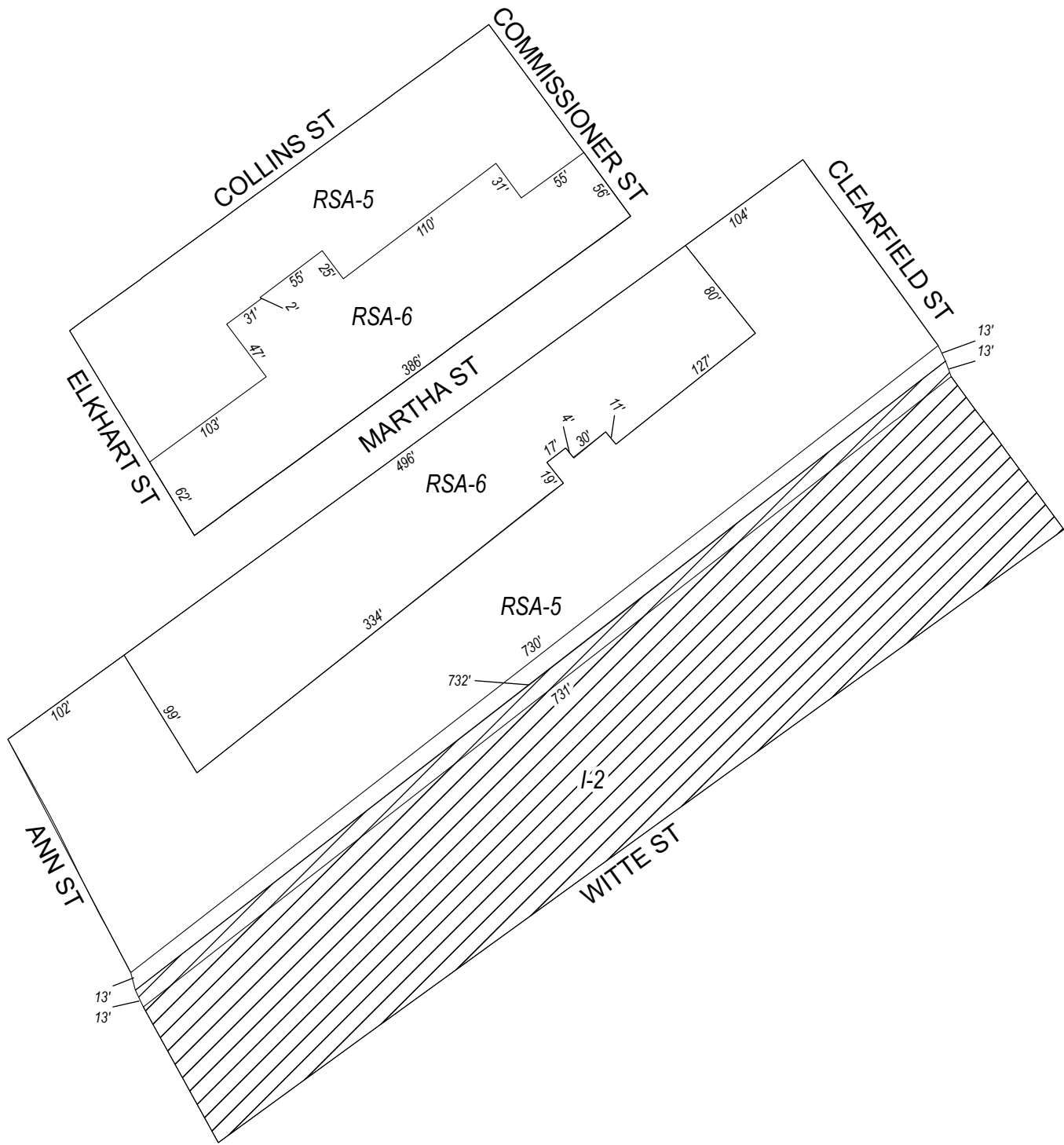


## Zoning Districts



-  I-2, Medium Industrial
-  RSA-5, Residential Single-Family Attached



# Map B Proposed Zoning



## Zoning Districts

-  I-2, Medium Industrial
-  RSA-5/RSA-6, Residential Single-Family Attached

