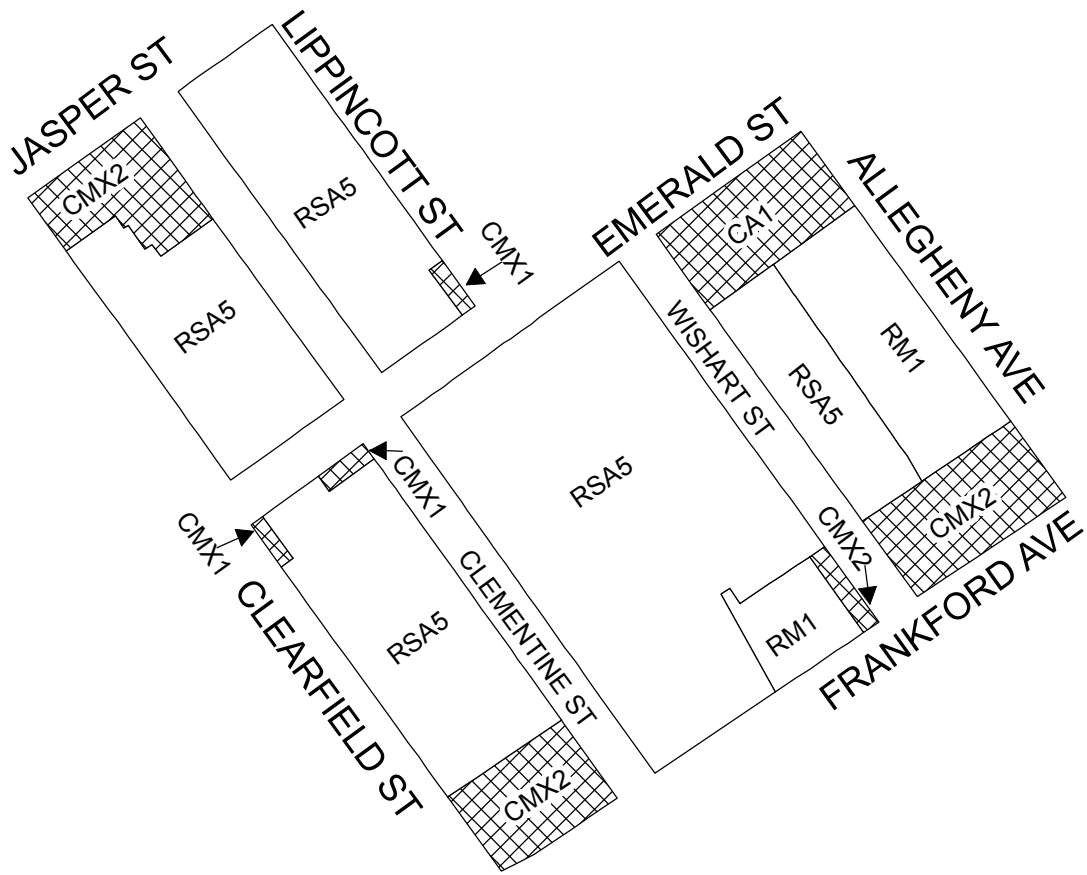




# Map A1 Existing Zoning

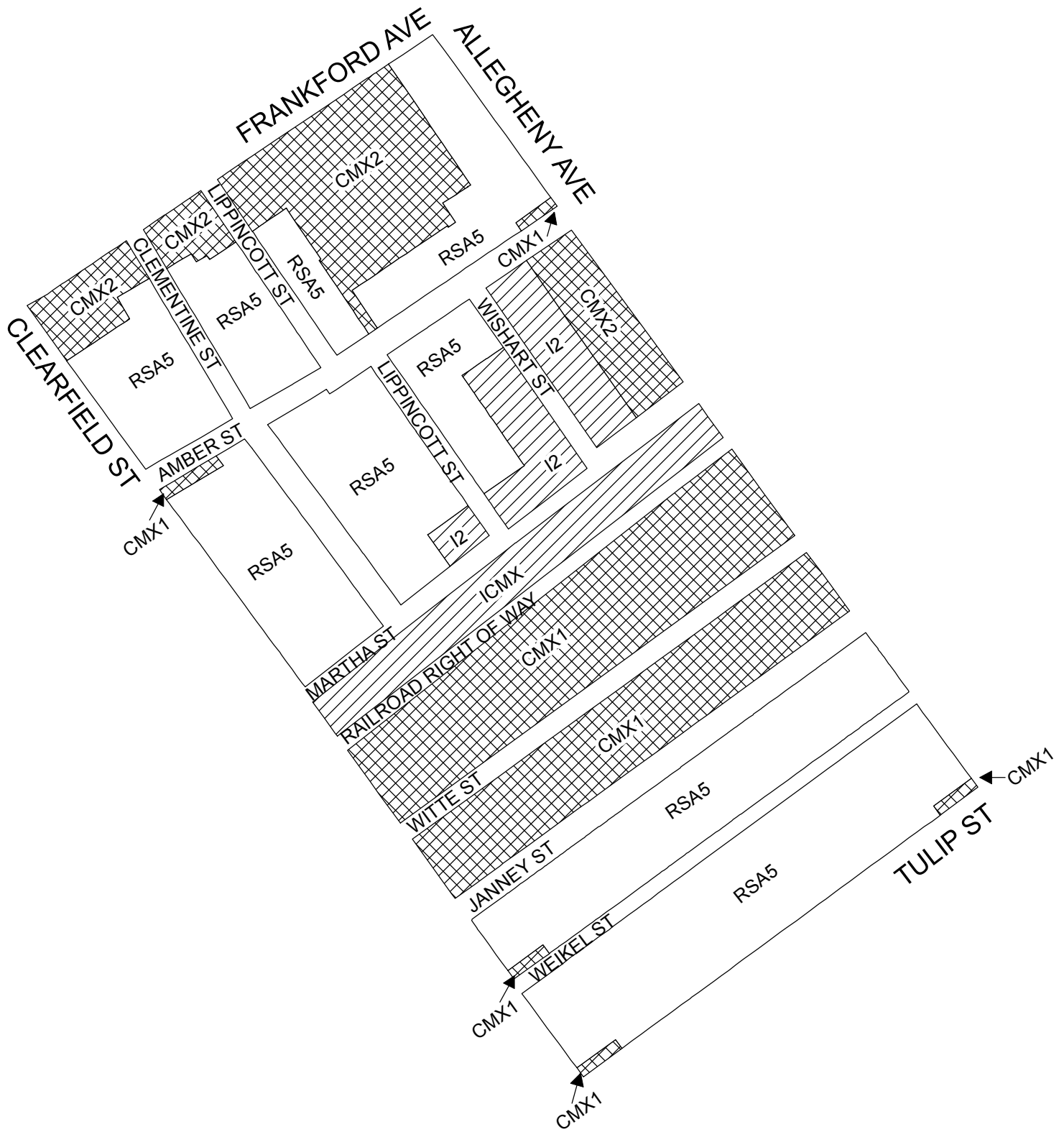


## Zoning Districts




-  CA-1 Auto-Oriented Commercial, CMX-1 / CMX-2 Commercial Mixed-Use
-  RM-1 Residential Multi-Family, RSA-5 Residential Single-Family Attached



# Map A2 Existing Zoning

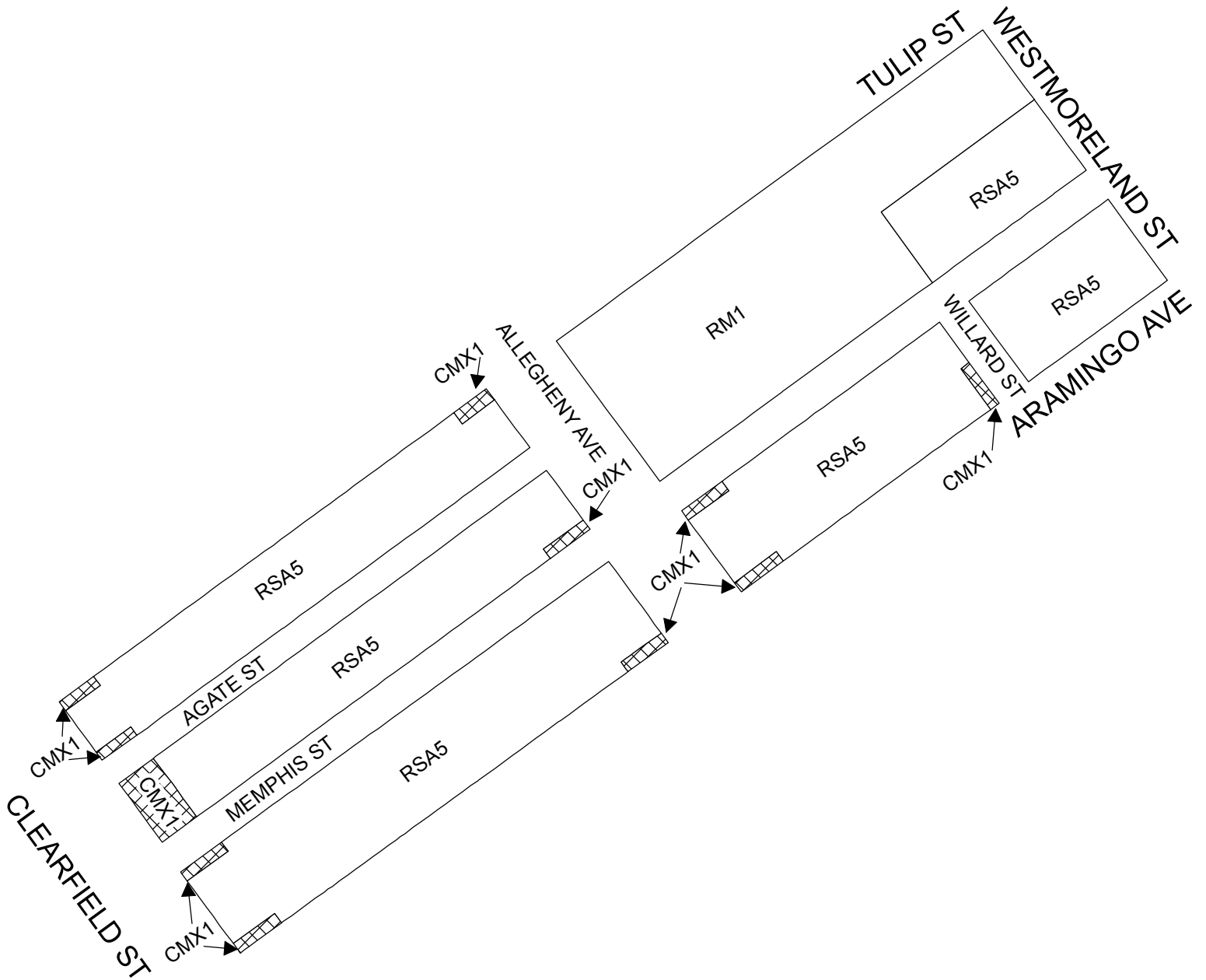


## Zoning Districts

-  CMX-1 / CMX-2 Commercial Mixed-Use
-  I-2 Medium Industrial, ICMX Industrial Commercial Mixed-Use
-  RSA-5 Residential Single-Family Attached



# Map A3 Existing Zoning



## Zoning Districts



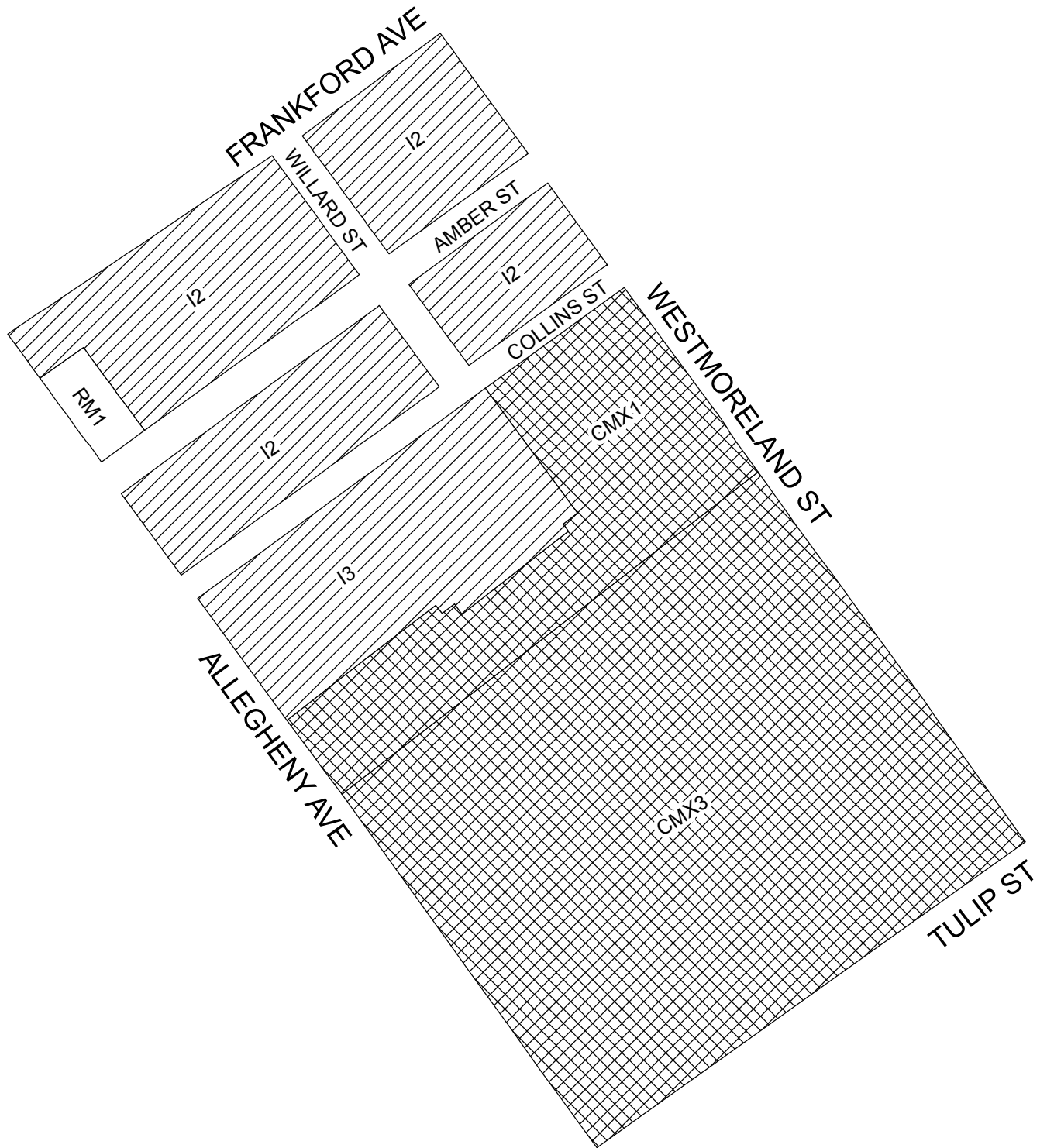
CMX-1 Commercial Mixed-Use






RM-1 Residential Multi-Family, RSA-5 Residential Single-Family Attached



# Map A4 Existing Zoning

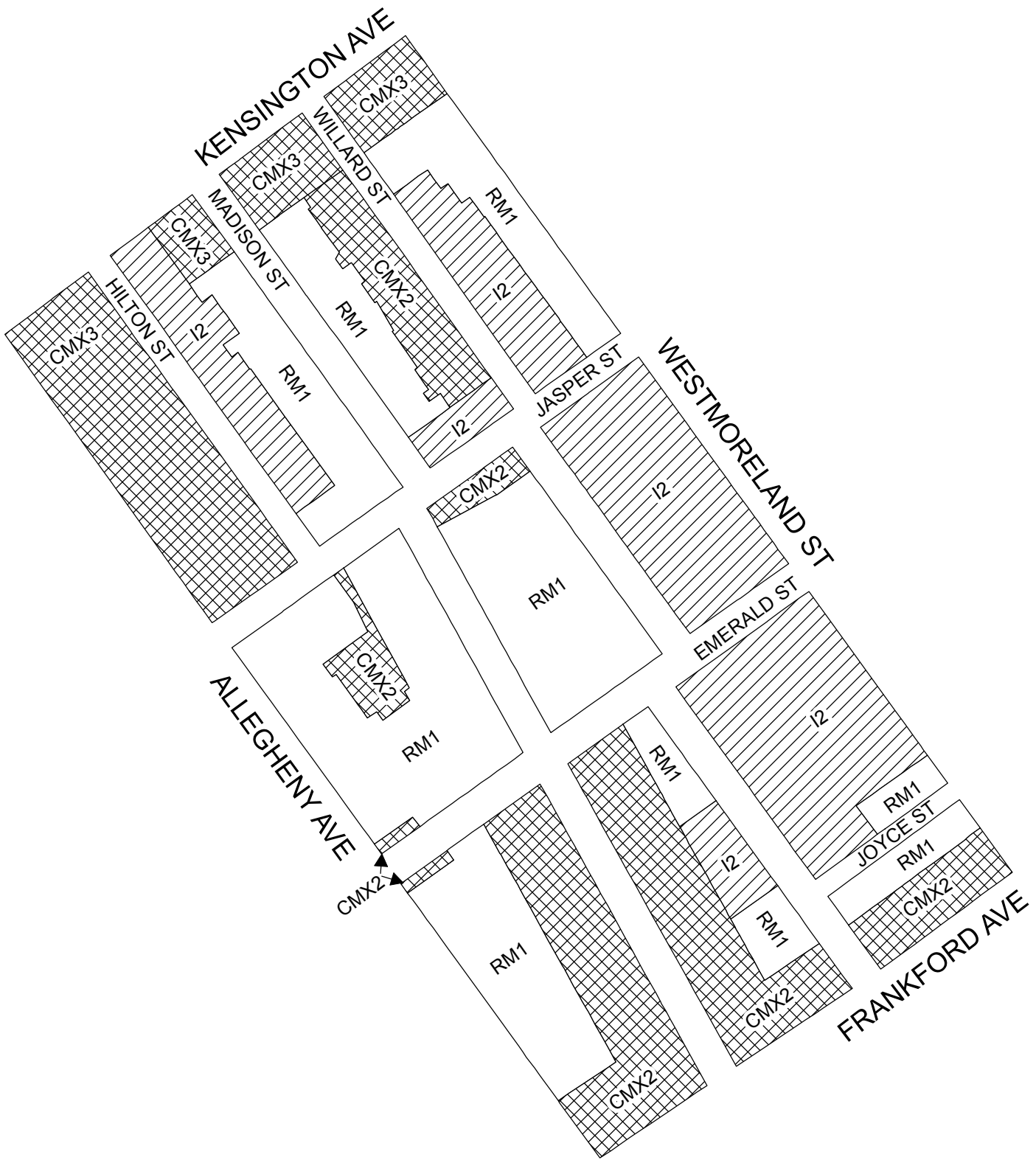


## Zoning Districts




-  CMX-1 / CMX-3 Commercial Mixed-Use
-  I-2 Medium Industrial, I-3 Heavy Industrial
-  RM-1 Residential Multi-Family



# Map A5 Existing Zoning

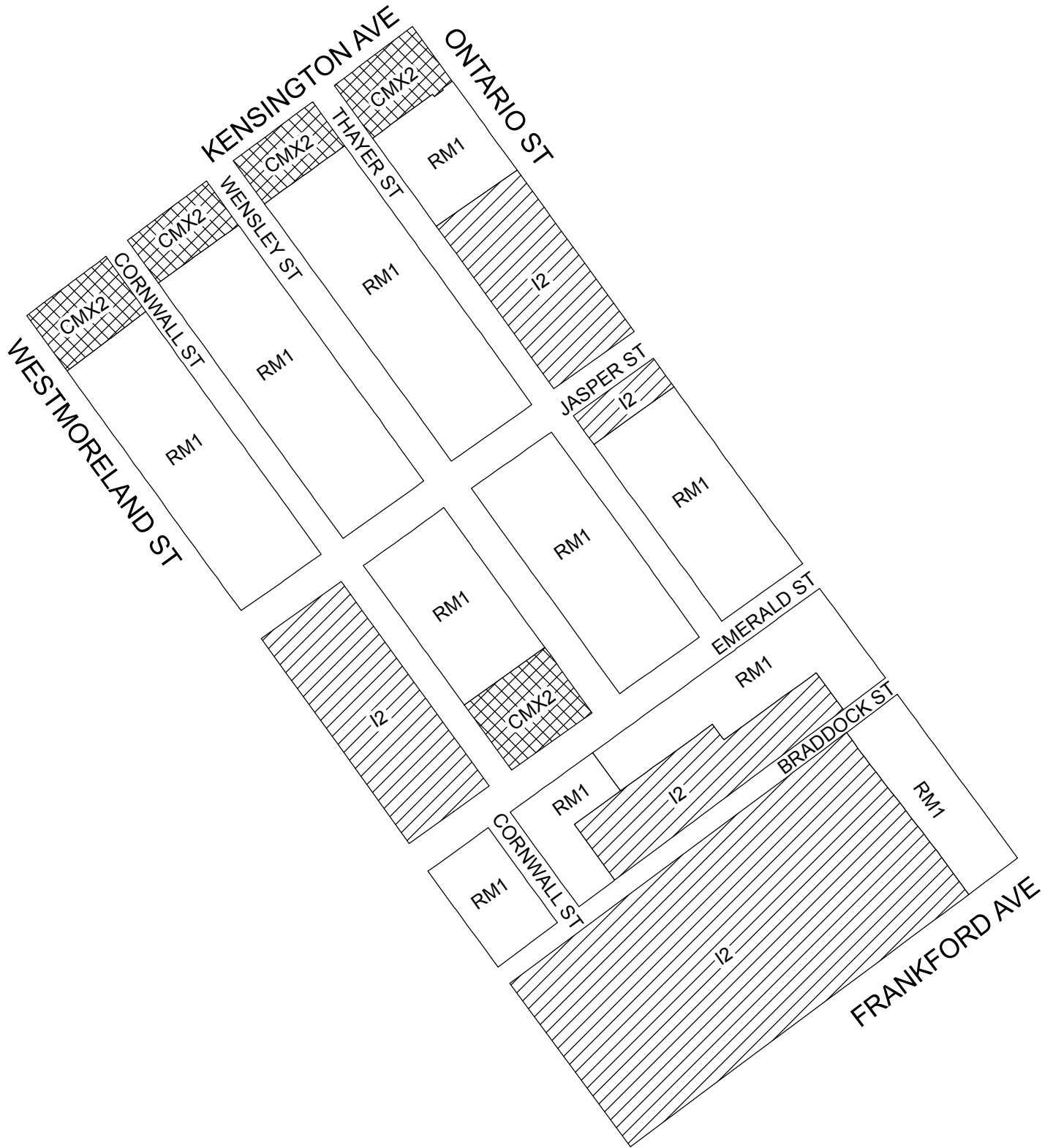


## Zoning Districts




-  CMX-2 / CMX-3 Commercial Mixed-Use
-  I-2 Medium Industrial
-  RM-1 Residential Multi-Family



# Map A6 Existing Zoning

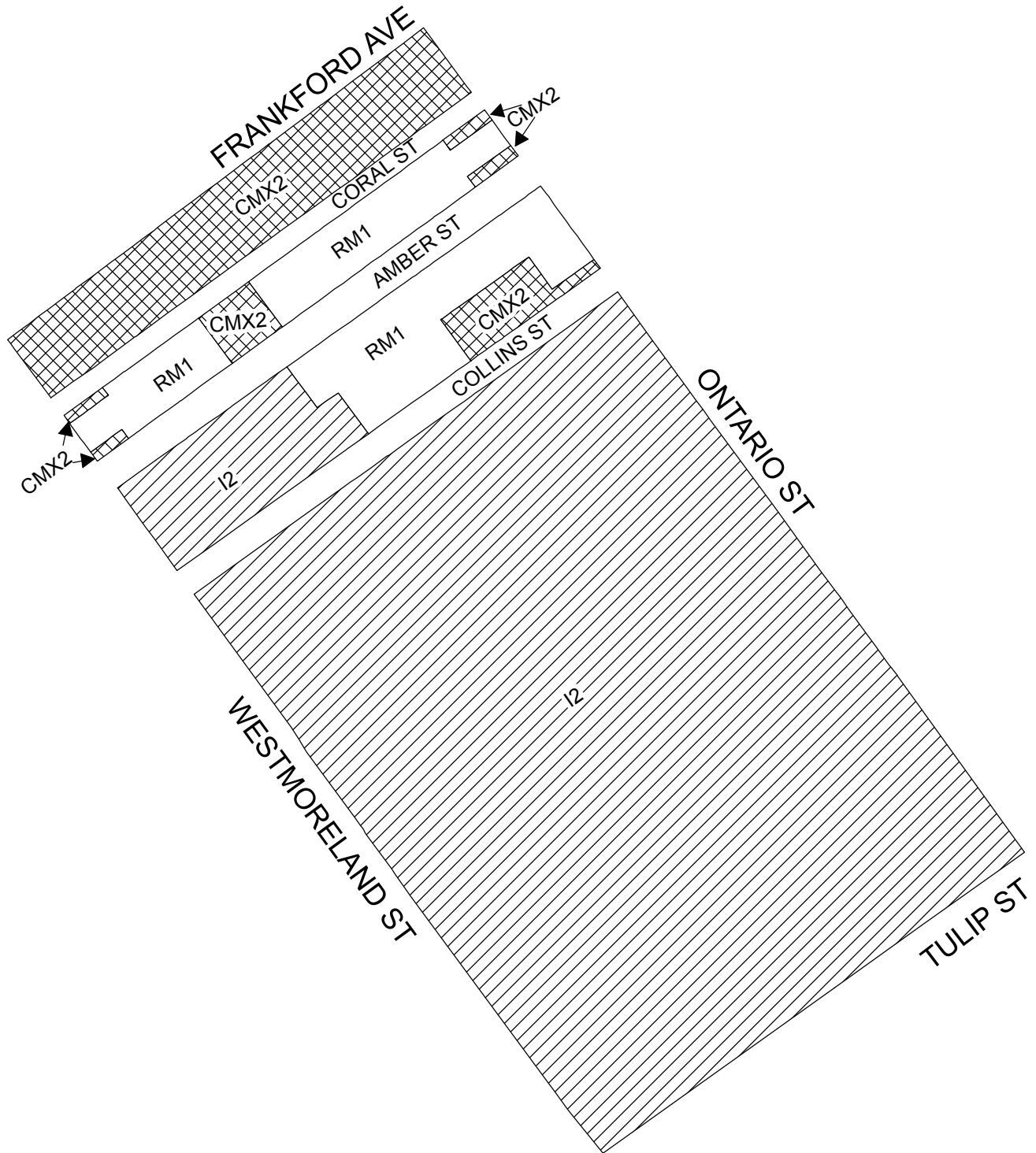


## Zoning Districts




-  CMX-2 Commercial Mixed-Use
-  I-2 Medium Industrial
-  RM-1 Residential Multi-Family



# Map A7 Existing Zoning

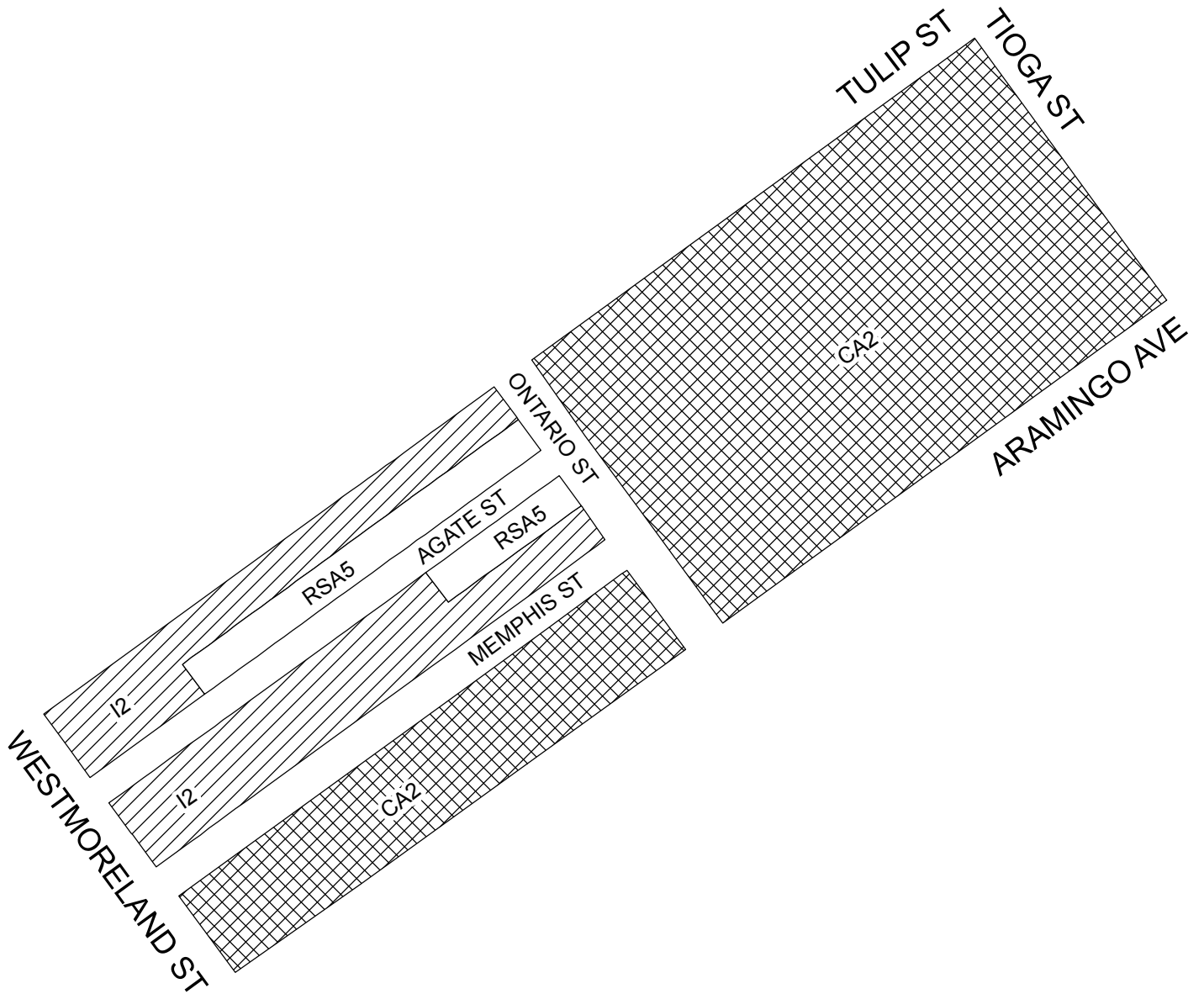


## Zoning Districts




-  CMX-2 Commercial Mixed-Use
-  I-2 Medium Industrial
-  RM-1 Residential Multi-Family



# Map A8 Existing Zoning



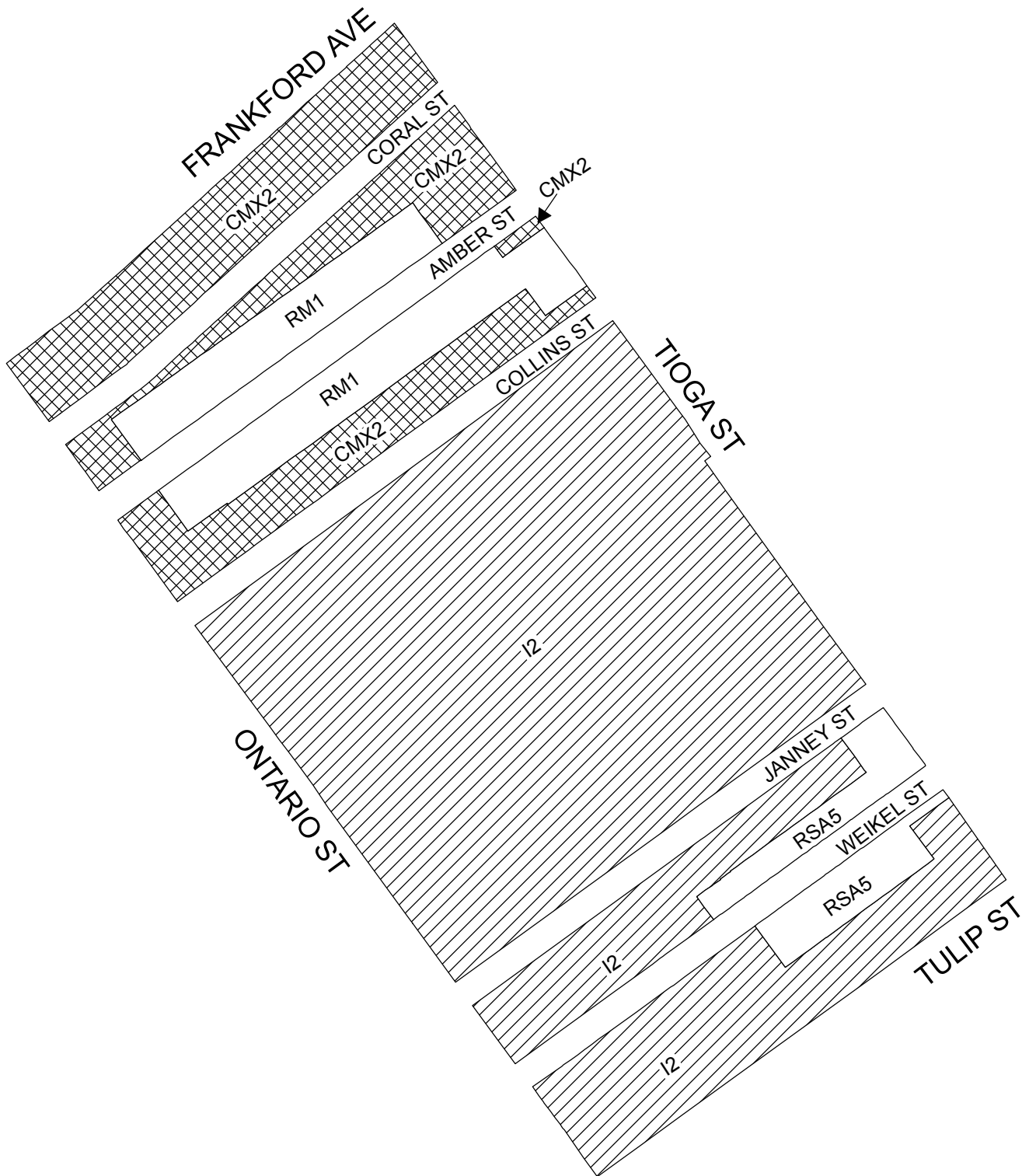
## Zoning Districts

-  CA-2 Auto-Oriented Commercial
-  I-2 Medium Industrial
-  RSA-5 Residential Single-Family Attached








# Map A9 Existing Zoning

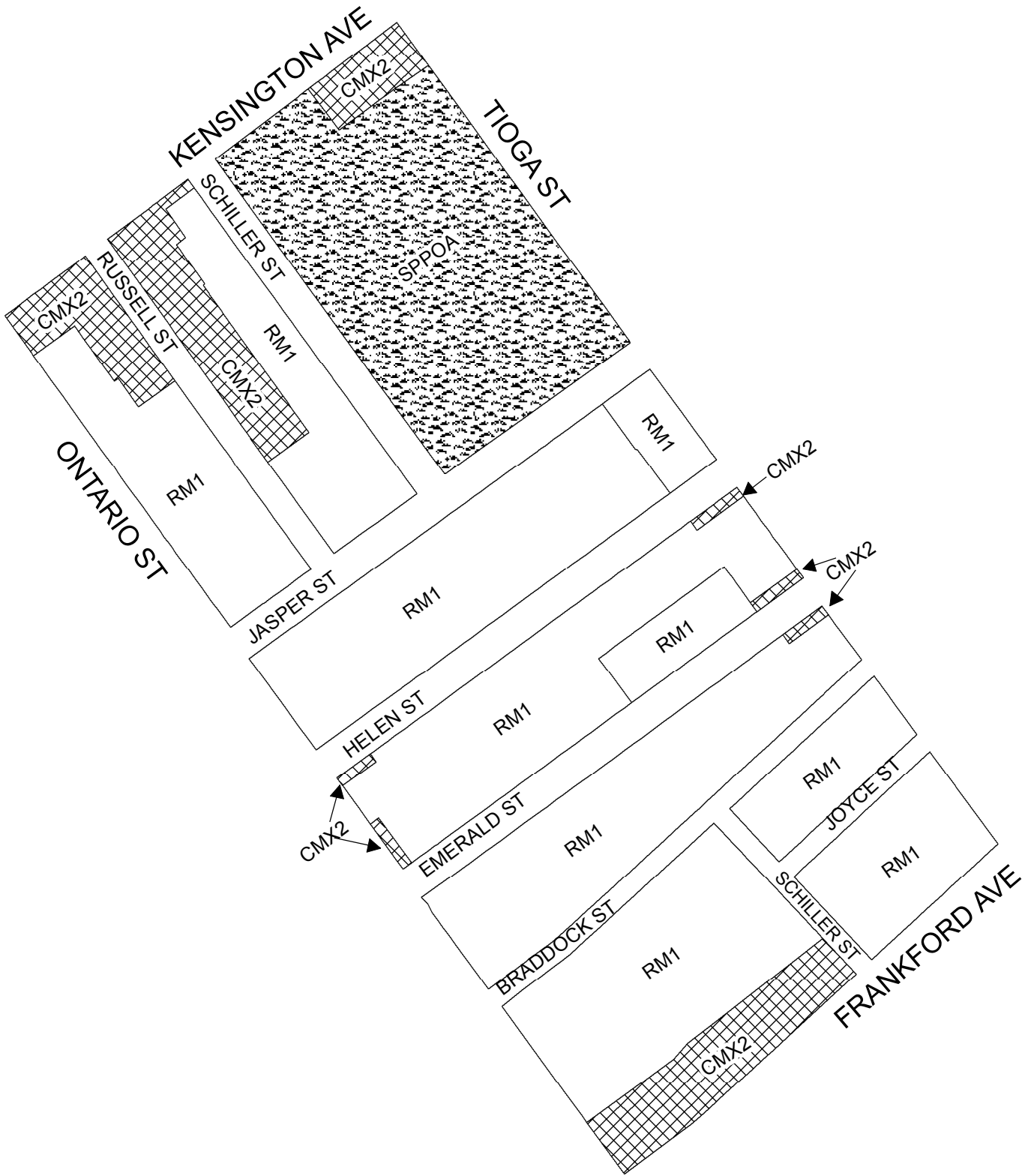


## Zoning Districts




-  CMX-2 Commercial Mixed-Use
-  I-2 Medium Industrial
-  RM-1 Residential Multi-Family, RSA-5 Residential Single-Family Attached



# Map A10 Existing Zoning

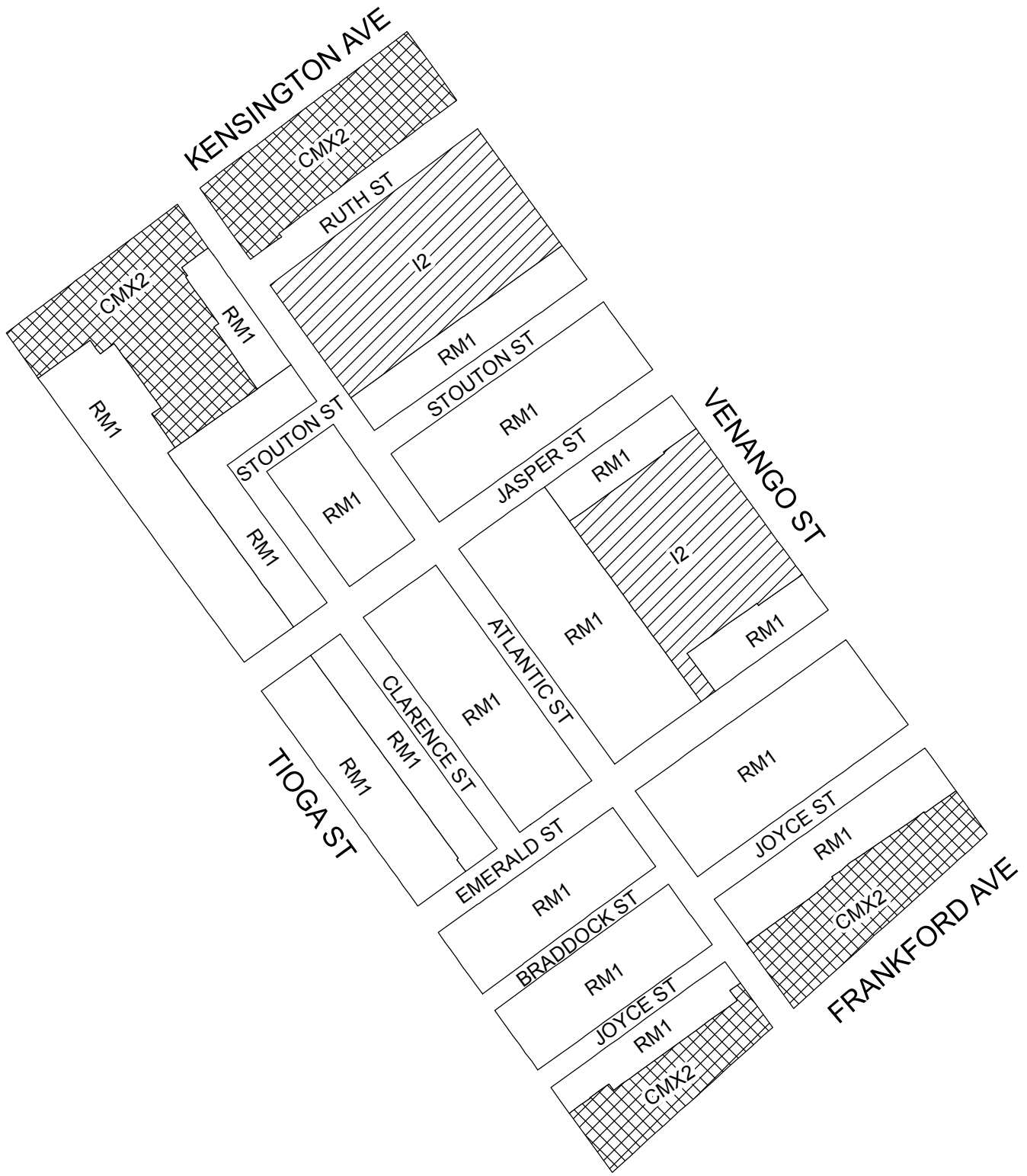


## Zoning Districts




-  CMX-2 Commercial Mixed-Use
-  RM-1 Residential Multi-Family
-  SP-PO-A Parks and Open Space



# Map A11 Existing Zoning

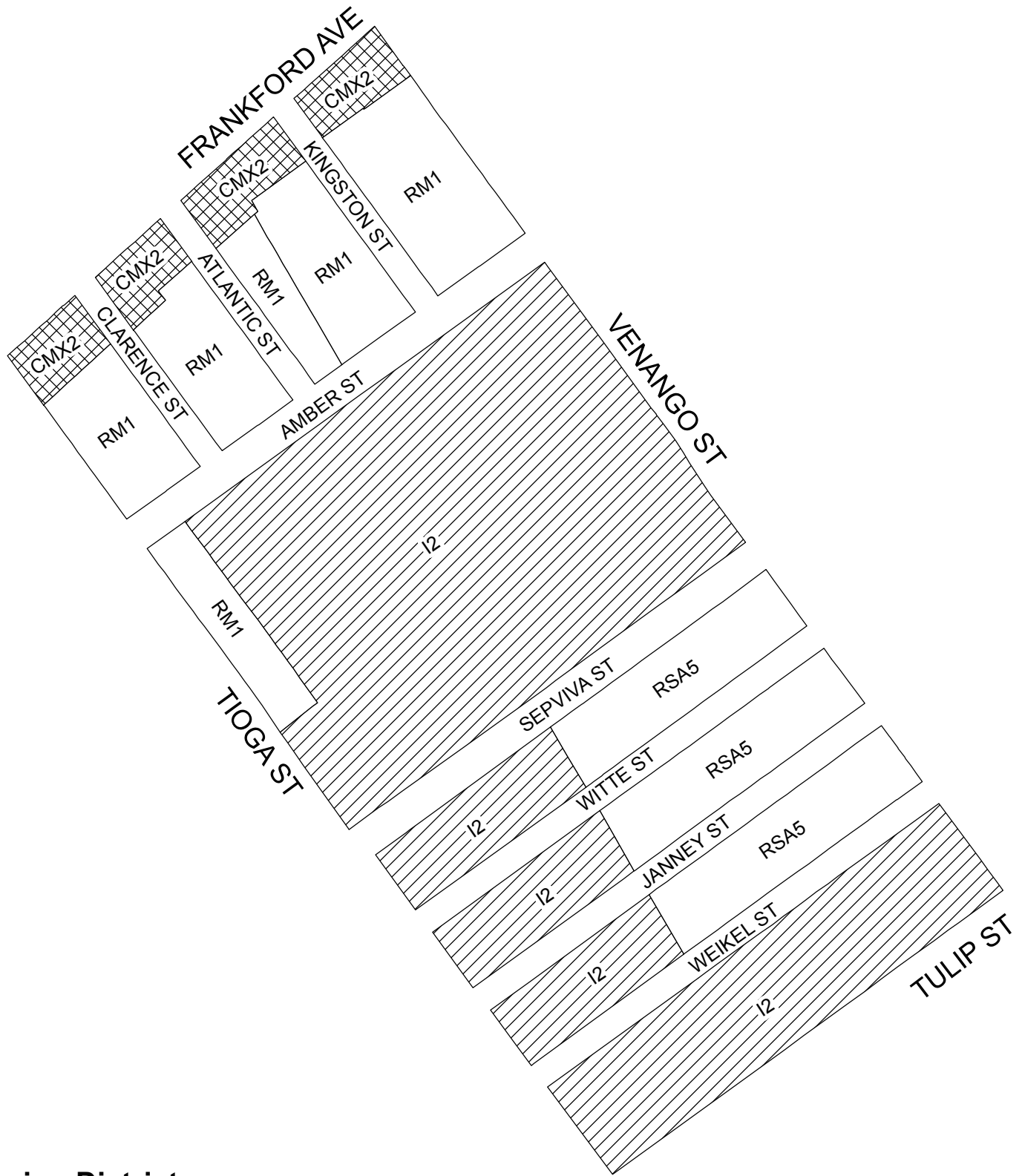


## Zoning Districts




-  CMX-2 Commercial Mixed-Use
-  I-2 Medium Industrial
-  RM-1 Residential Multi-Family



# Map A12 Existing Zoning

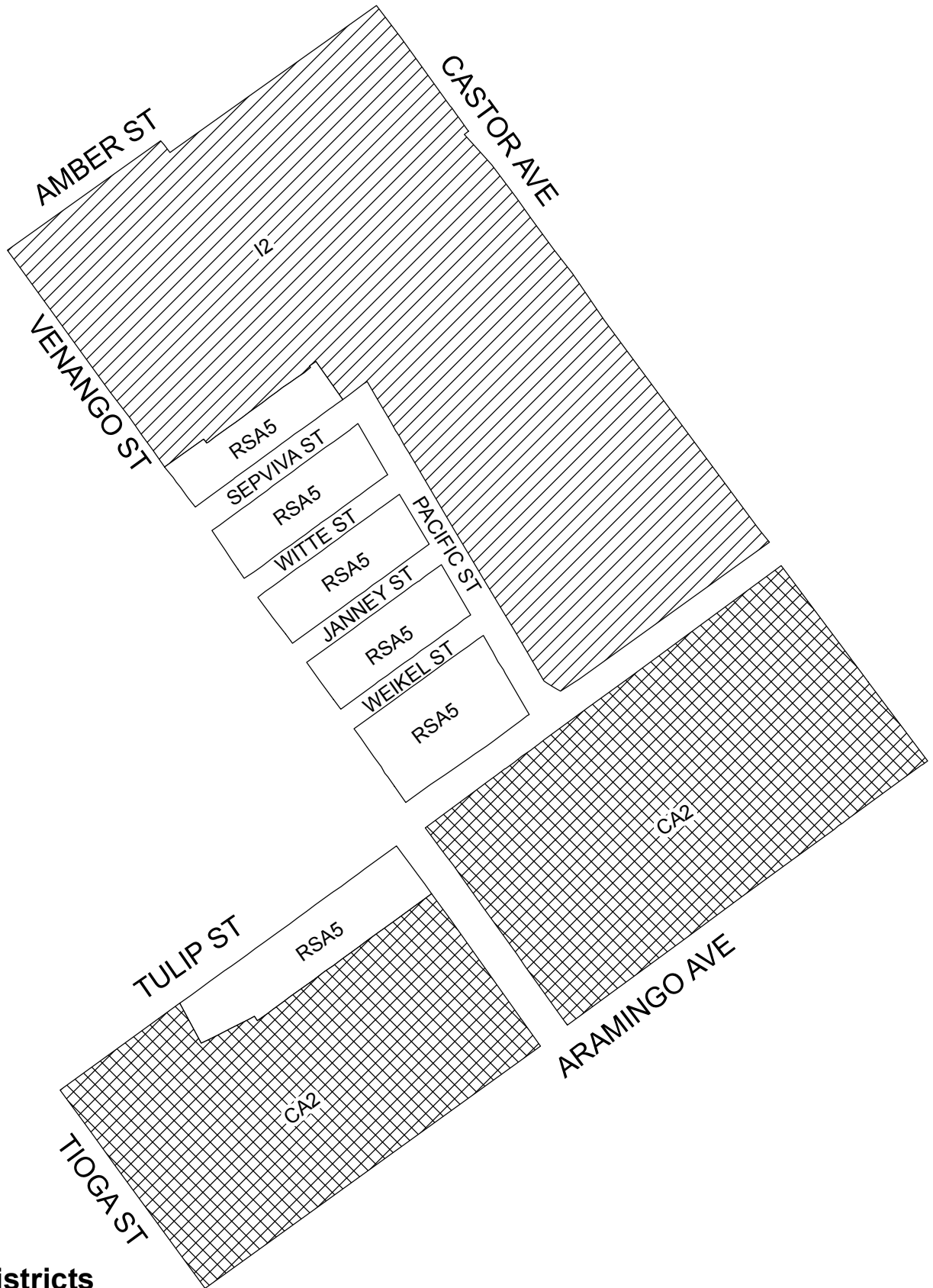


## Zoning Districts




-  CMX-2 Commercial Mixed-Use
-  I-2 Medium Industrial
-  RM-1 Residential Multi-Family, RSA-5 Residential Single-Family Attached



# Map A13 Existing Zoning

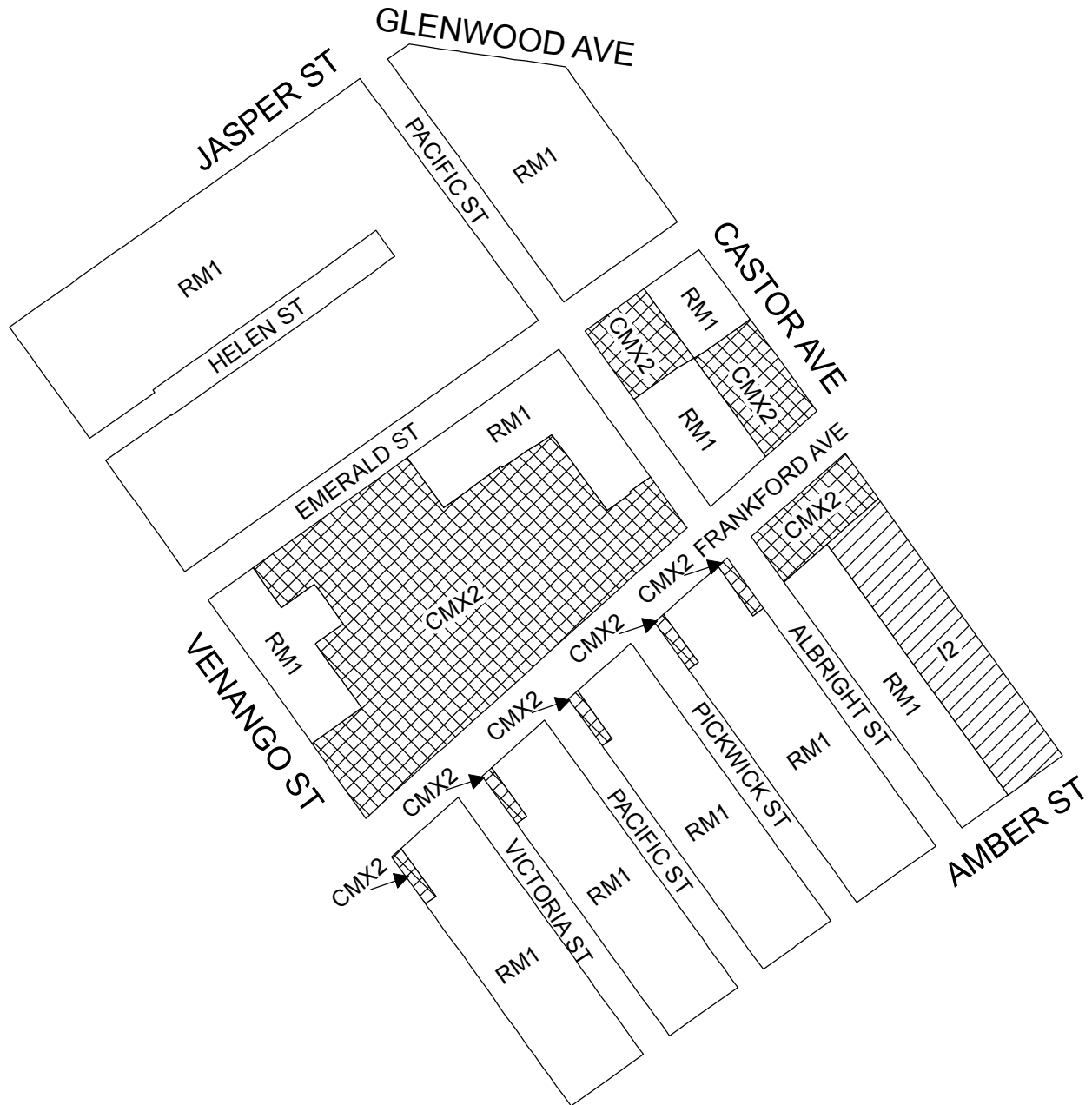


## Zoning Districts




-  CA-2 Auto-Oriented Commercial
-  I-2 Medium Industrial
-  RSA-5 Residential Single-Family Attached



# Map A14 Existing Zoning

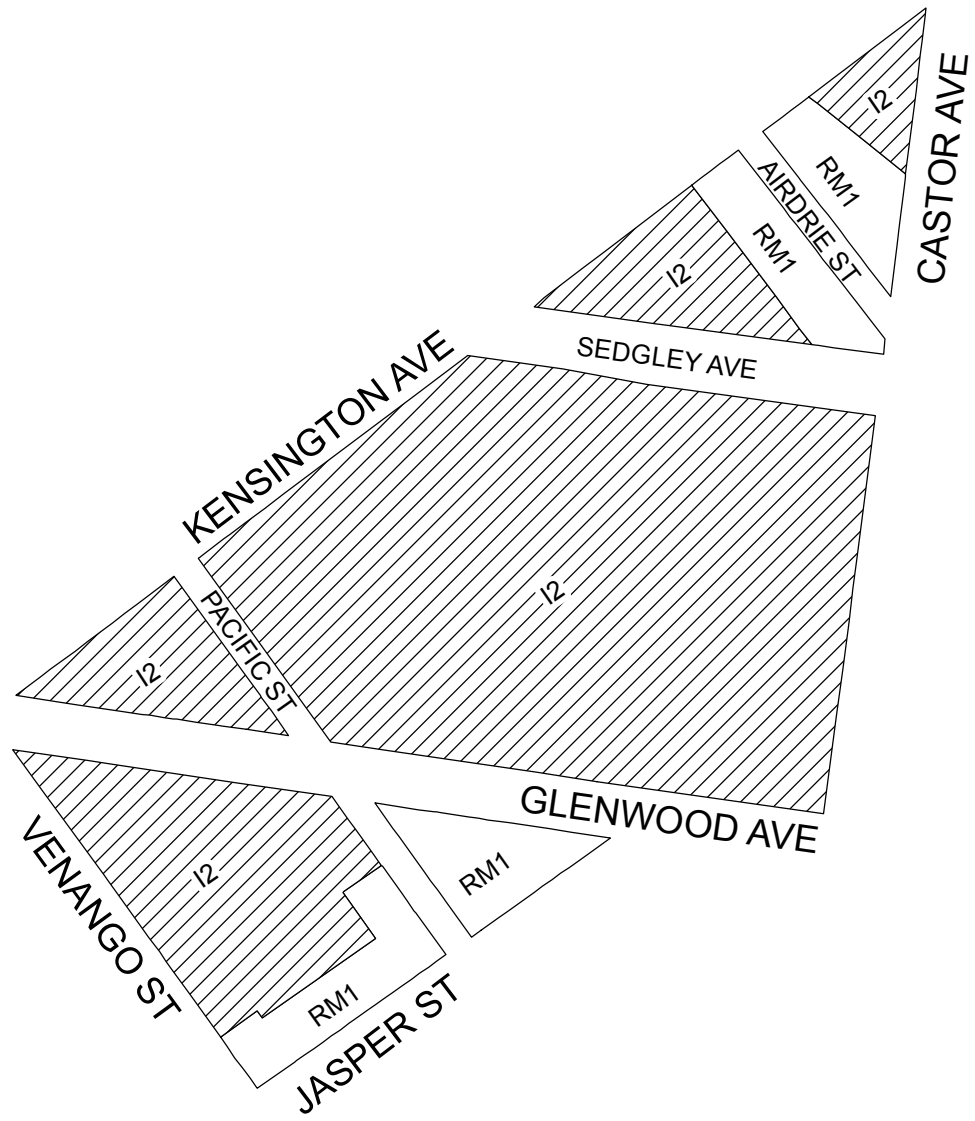


## Zoning Districts



-  CMX-2 Commercial Mixed-Use
-  I-2 Medium Industrial
-  RM-1 Residential Multi-Family



# Map A15 Existing Zoning

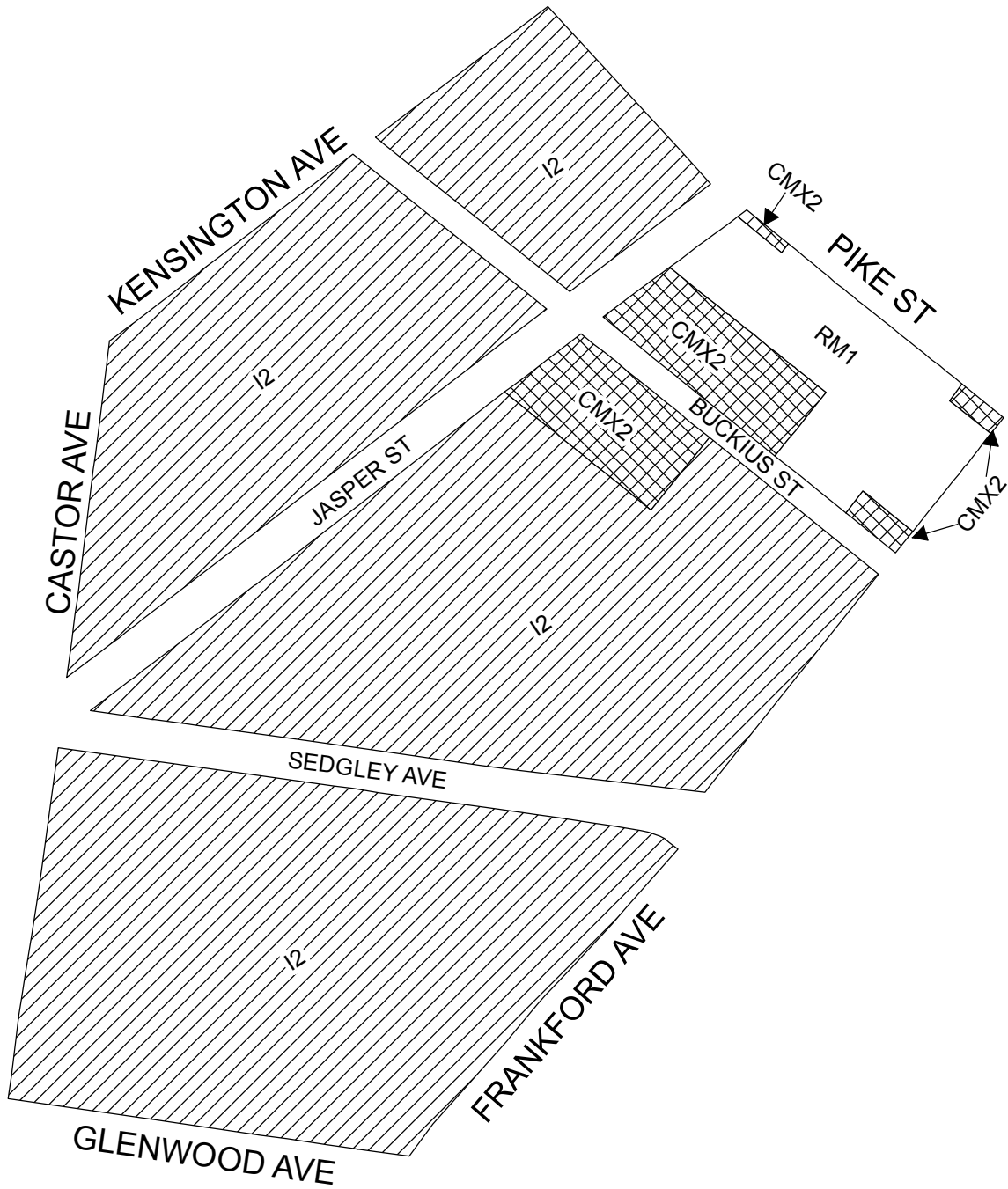


## Zoning Districts




-  I-2 Medium Industrial
-  RM-1 Residential Multi-Family



# Map A16 Existing Zoning



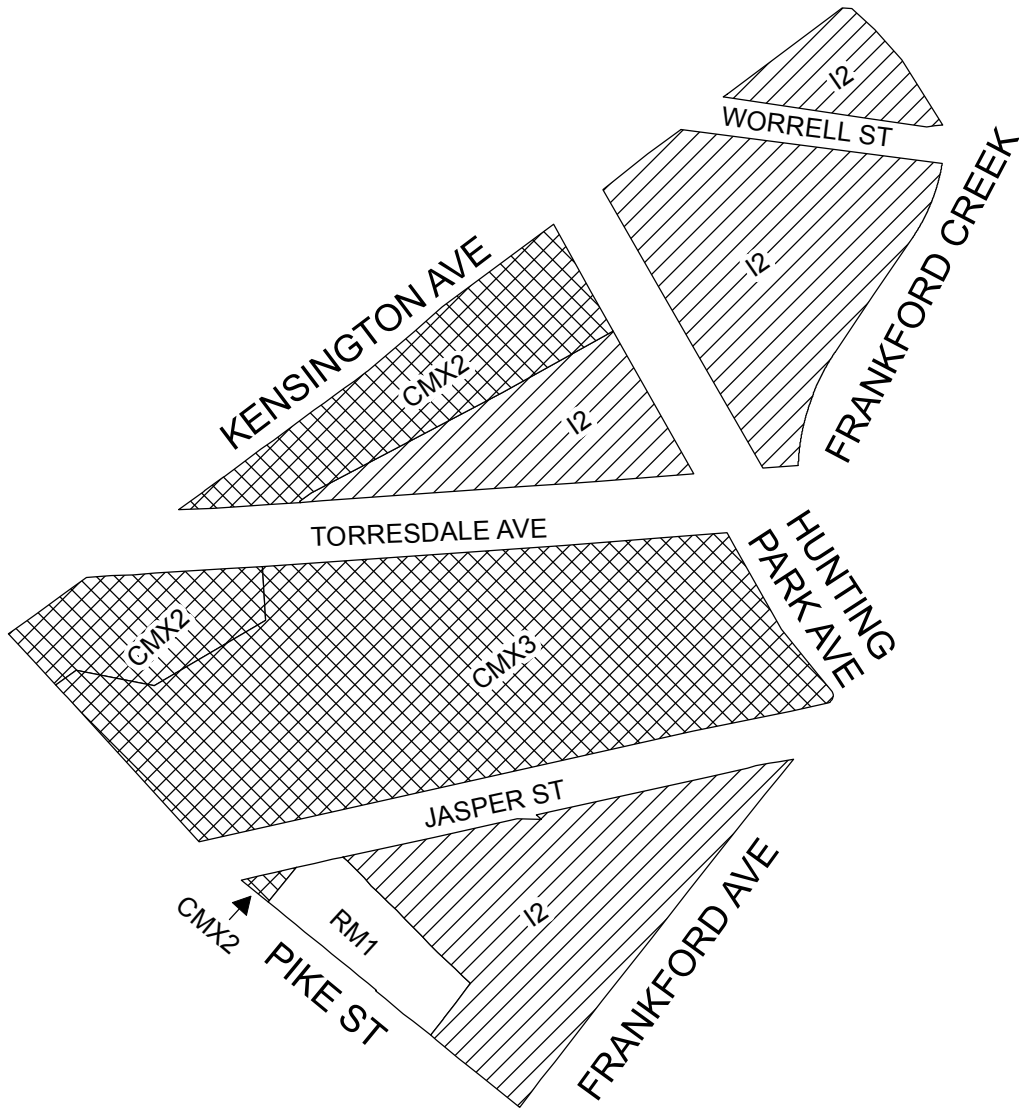
## Zoning Districts

-  CMX-2 Commercial Mixed-Use
-  I-2 Medium Industrial
-  RM-1 Residential Multi-Family








# Map A17 Existing Zoning

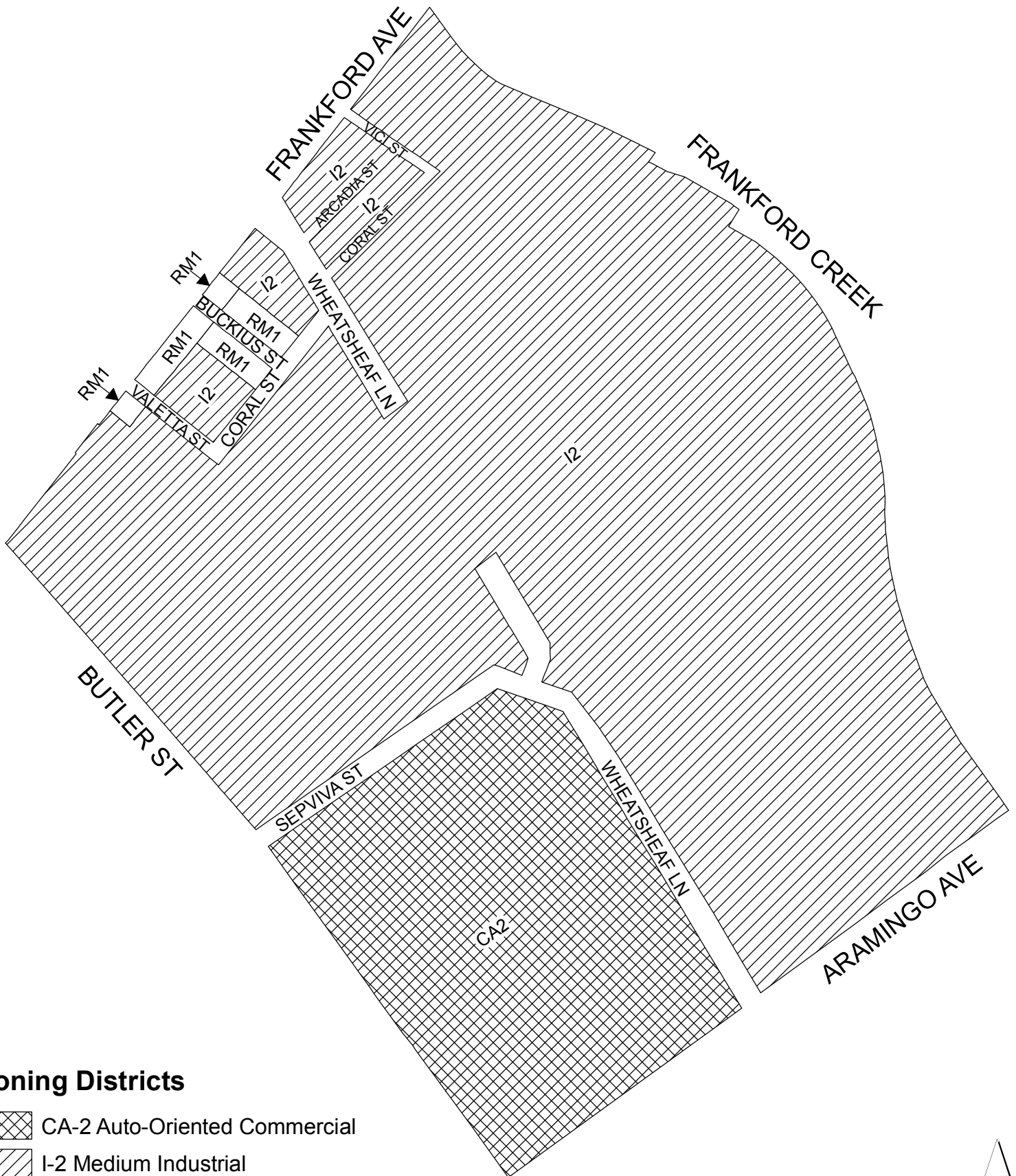


## Zoning Districts




-  CMX-2 / CMX-3 Commercial Mixed-Use
-  I-2 Medium Industrial
-  RM-1 Residential Multi-Family



# Map A18 Existing Zoning

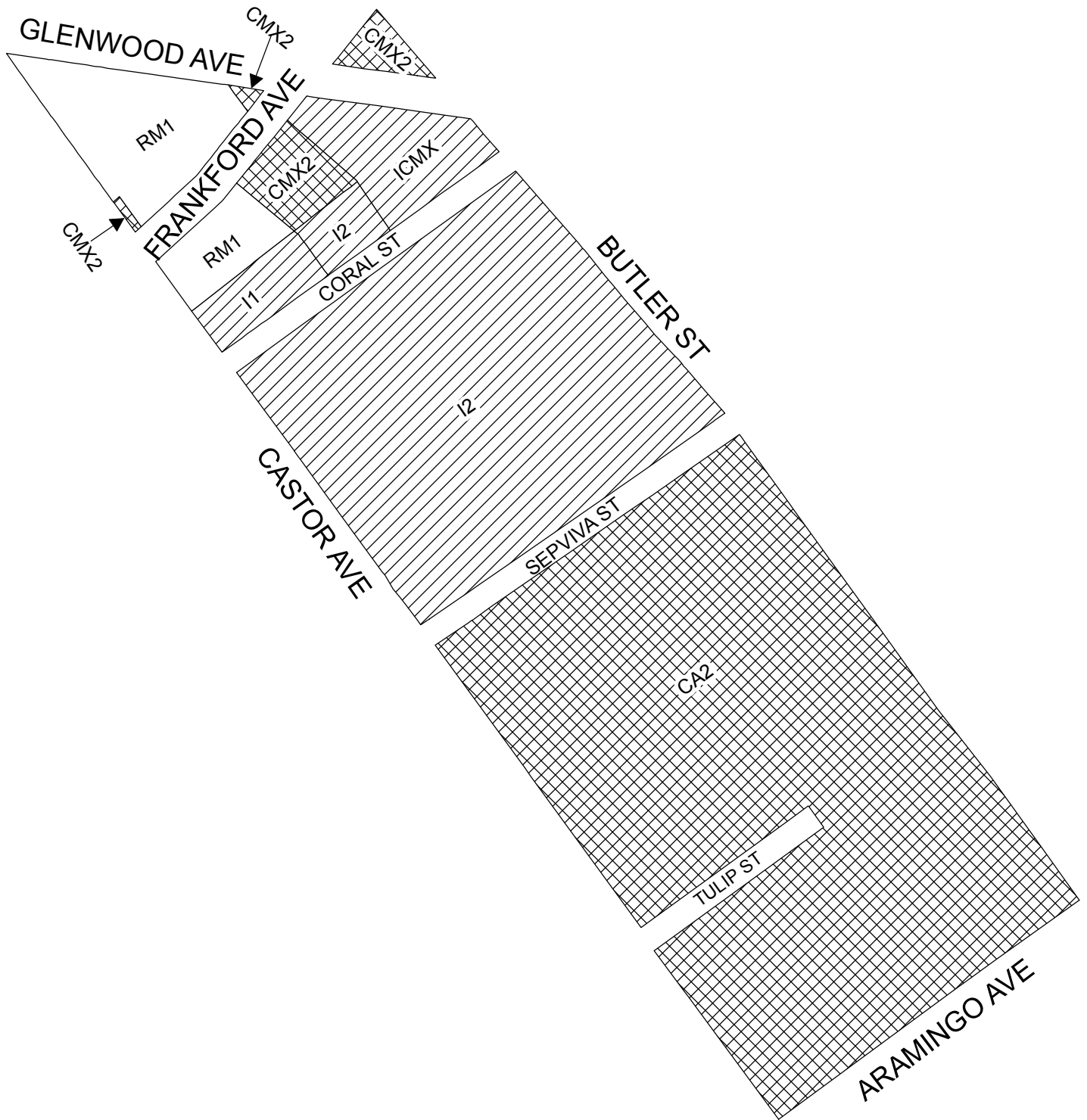


## Zoning Districts




-  CA-2 Auto-Oriented Commercial
-  I-2 Medium Industrial
-  RM-1 Residential Multi-Family



# Map A19 Existing Zoning

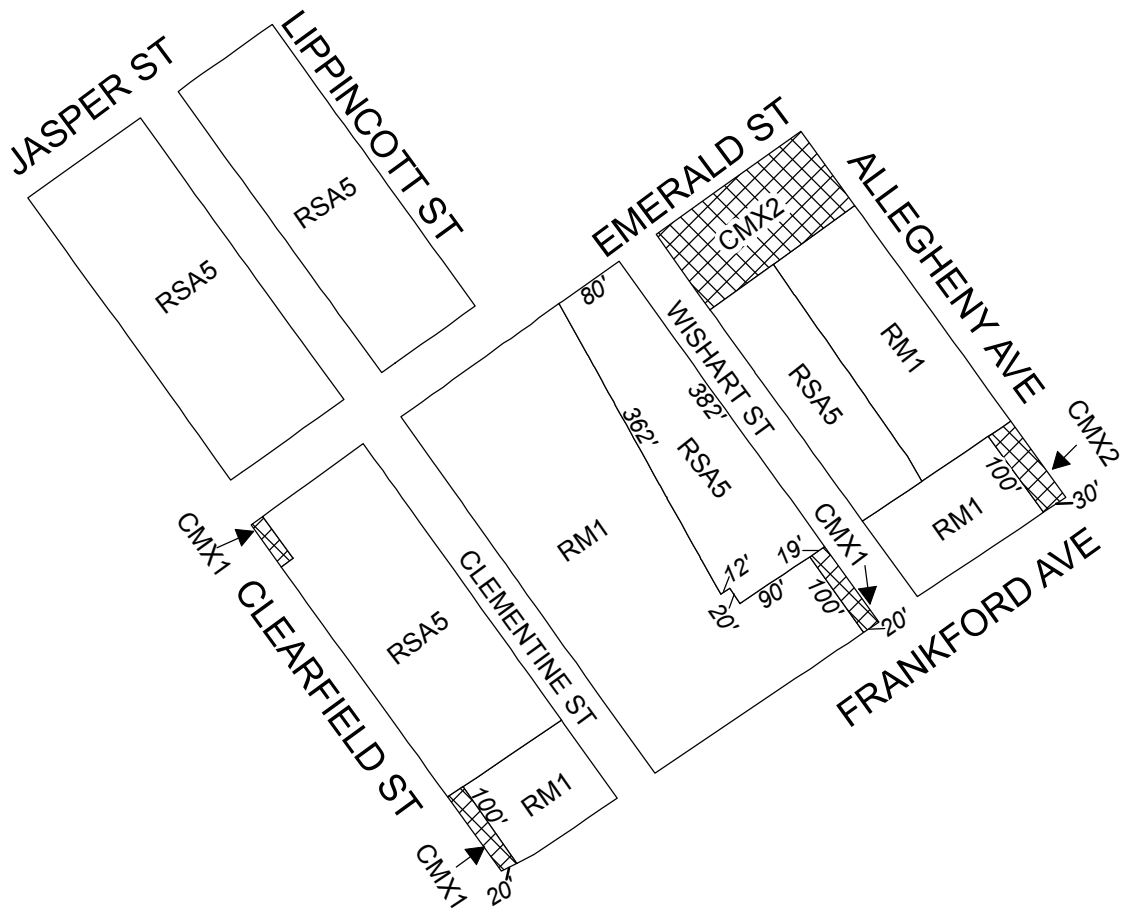


## Zoning Districts

-  CA-2 Auto-Oriented Commercial, CMX-2 Commercial Mixed-Use
-  I-1 Light Industrial, I-2 Medium Industrial, ICMX Industrial Commercial Mixed-Use
-  RM-1 Residential Multi-Family



# Map B1 Proposed Zoning



## Zoning Districts



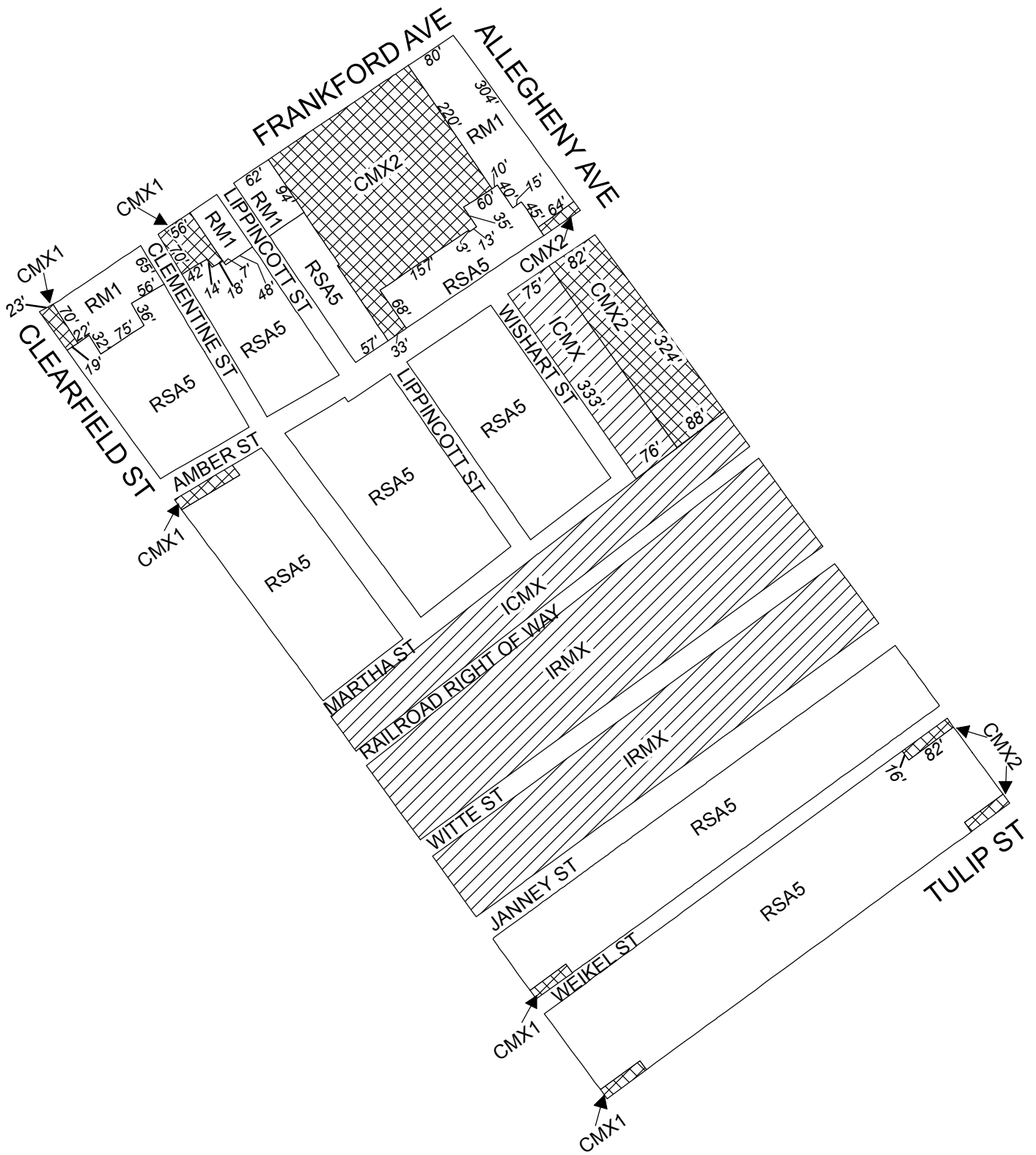
CMX-1 / CMX-2 Commercial Mixed-Use






RM-1 Residential Multi-Family, RSA-5 Residential Single-Family Attached



# Map B2 Proposed Zoning

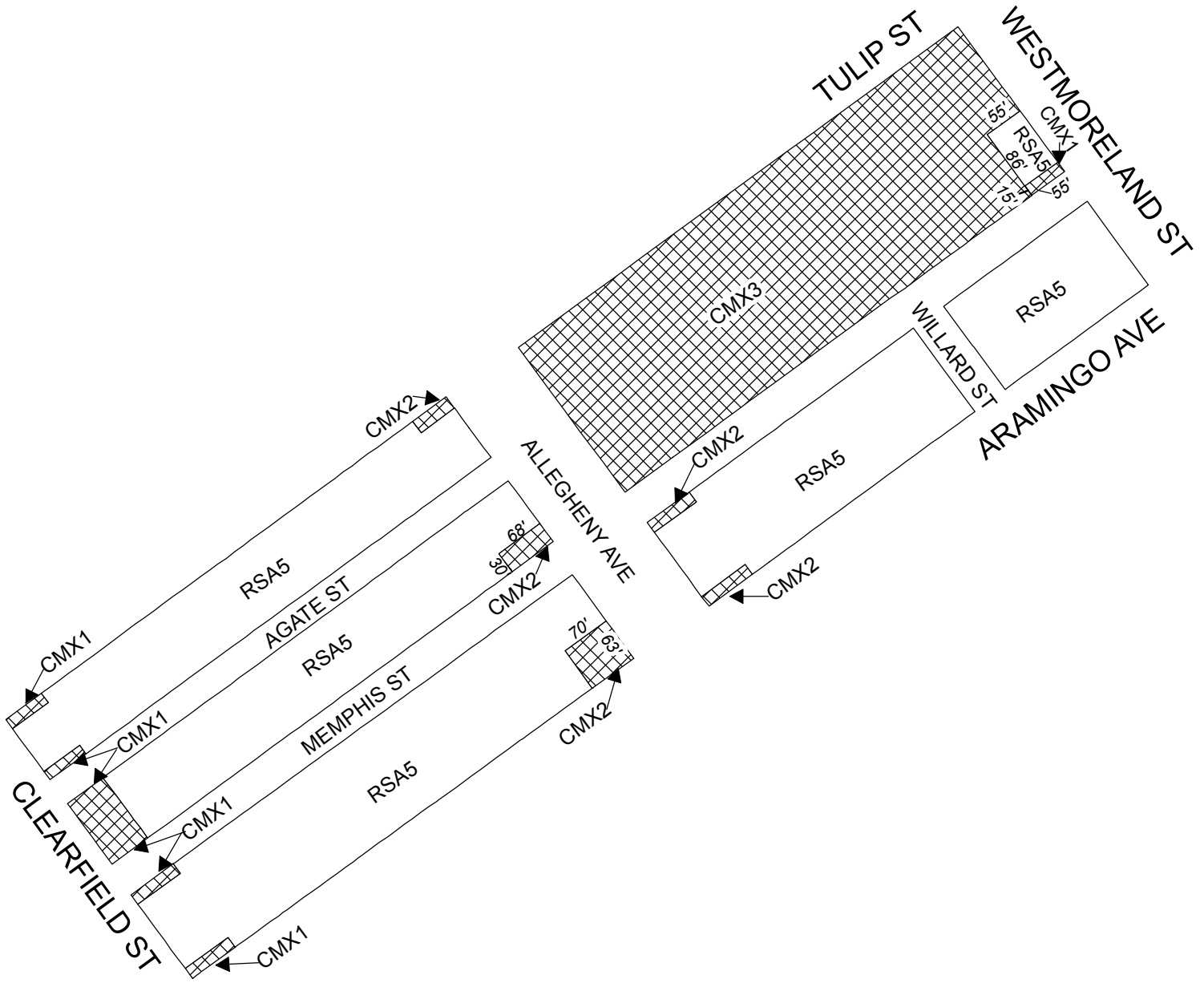


## Zoning Districts



-  CMX-1 / CMX-2 Commercial Mixed-Use
-  ICMX Industrial Commercial Mixed-Use, IRMX Industrial Residential Mixed-Use
-  RM-1 Residential Multi-Family, RSA-5 Residential Single-Family Attached



# Map B3 Proposed Zoning

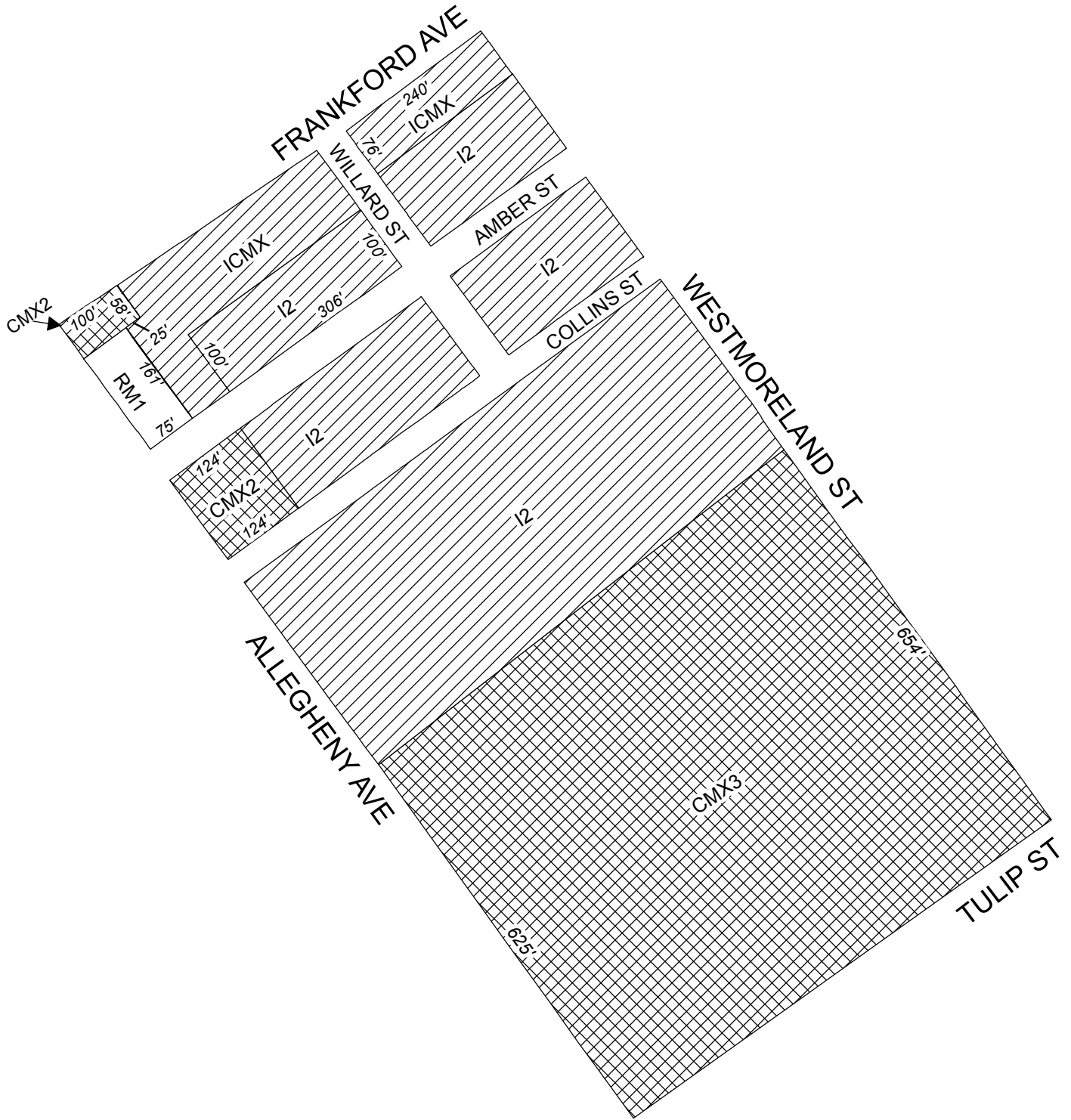


## Zoning Districts




-  CMX-1 / CMX-2 / CMX-3 Commercial Mixed-Use
-  RSA-5 Residential Single-Family Attached



# Map B4 Proposed Zoning

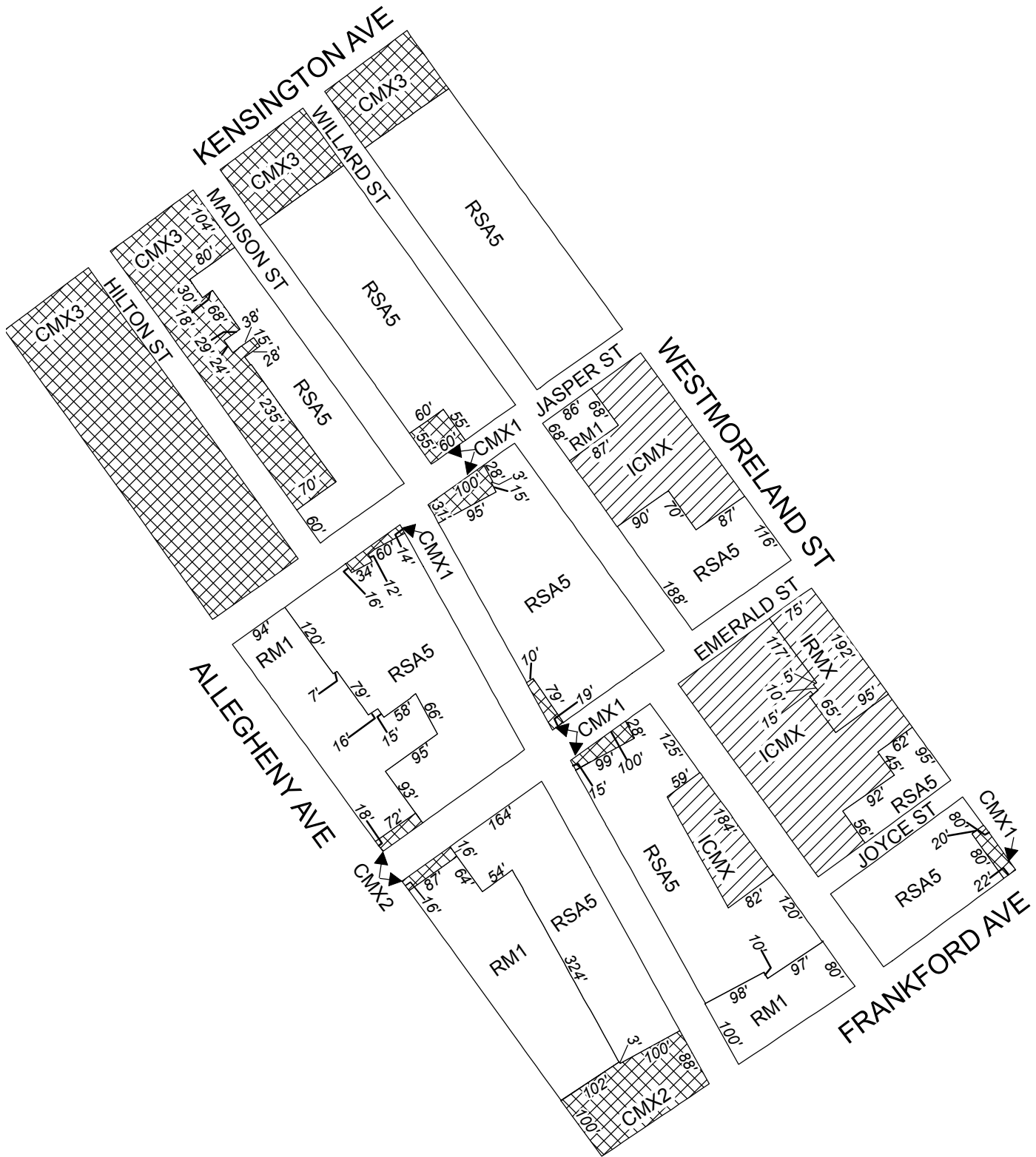


## Zoning Districts




-  CMX-2 / CMX-3 Commercial Mixed-Use
-  I-2, Medium Industrial, ICMX Industrial Commercial Mixed-Use
-  RM-1 Residential Multi-Family



# Map B5 Proposed Zoning



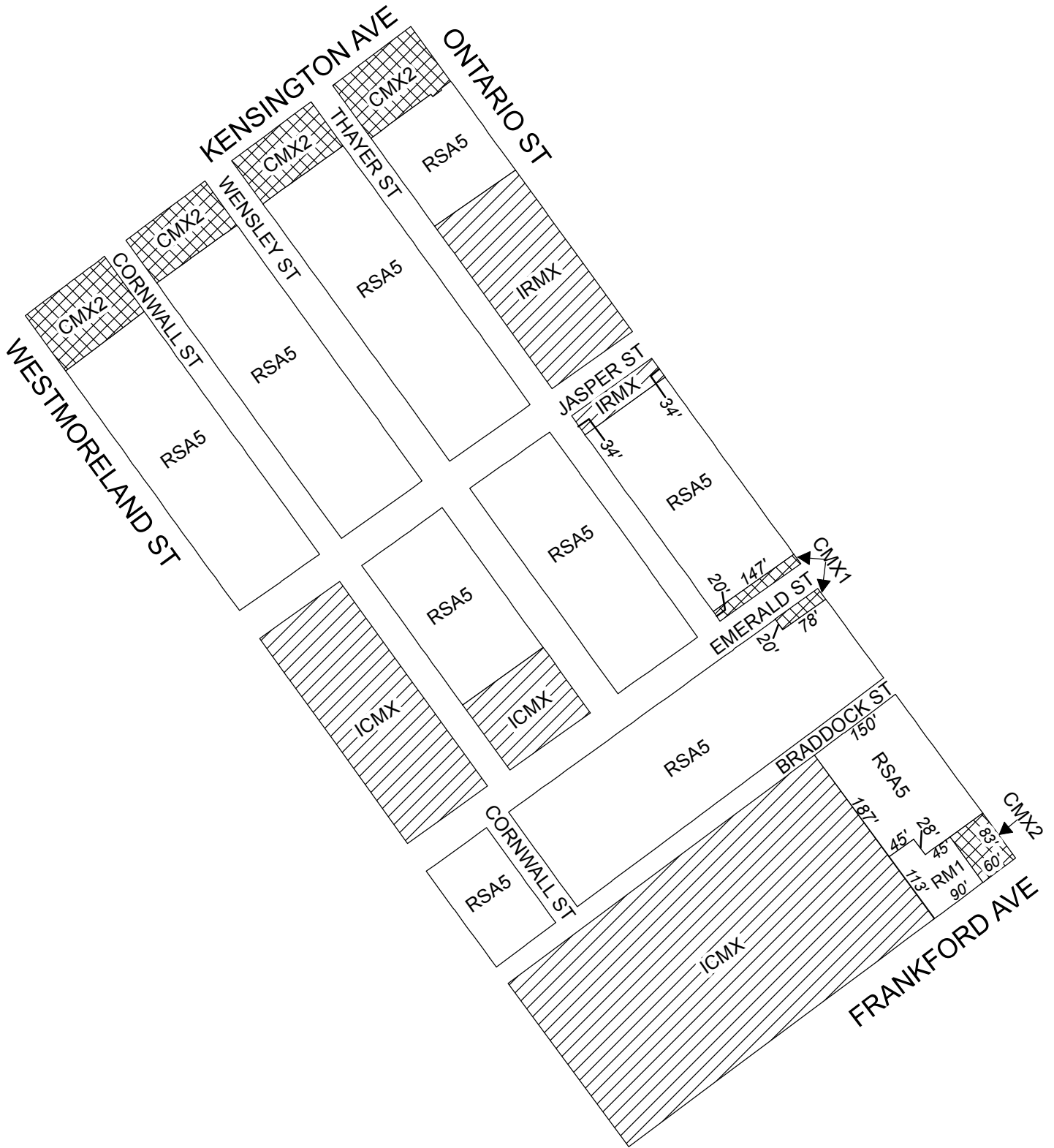
## Zoning Districts

-  CMX-1 / CMX-2 / CMX-3 Commercial Mixed-Use
-  ICMX Industrial Commercial Mixed-Use, IRMX Industrial Residential Mixed-Use
-  RM-1 Residential Multi-Family, RSA-5 Residential Single-Family Attached








# Map B6 Proposed Zoning

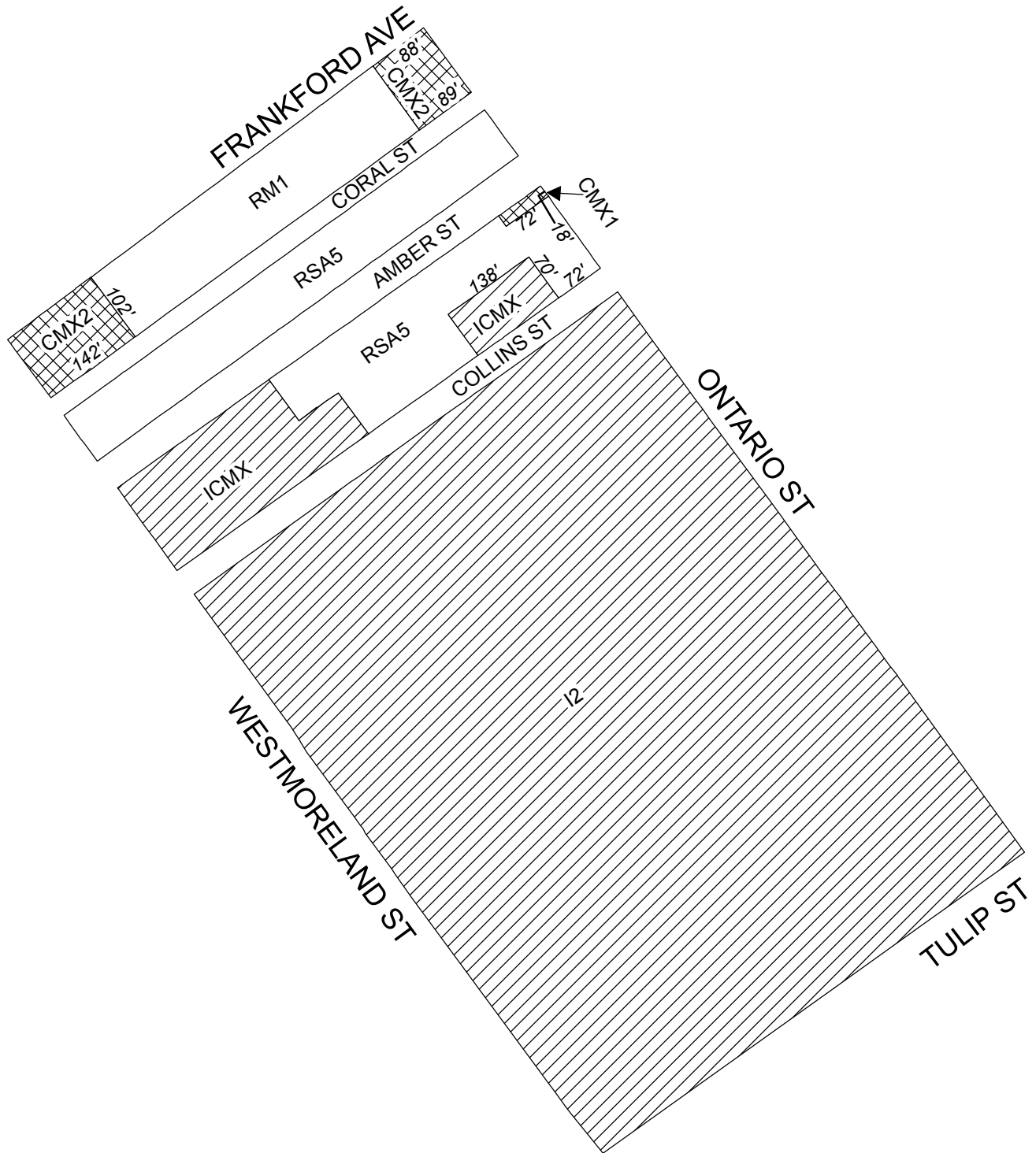


## Zoning Districts




-  CMX-1, CMX-2 Commercial Mixed-Use
-  ICMX Industrial Commercial Mixed-Use, IRMX Industrial Residential Mixed-Use
-  RM-1 Residential Multi-Family, RSA-5 Residential Single-Family Attached



# Map B7 Proposed Zoning

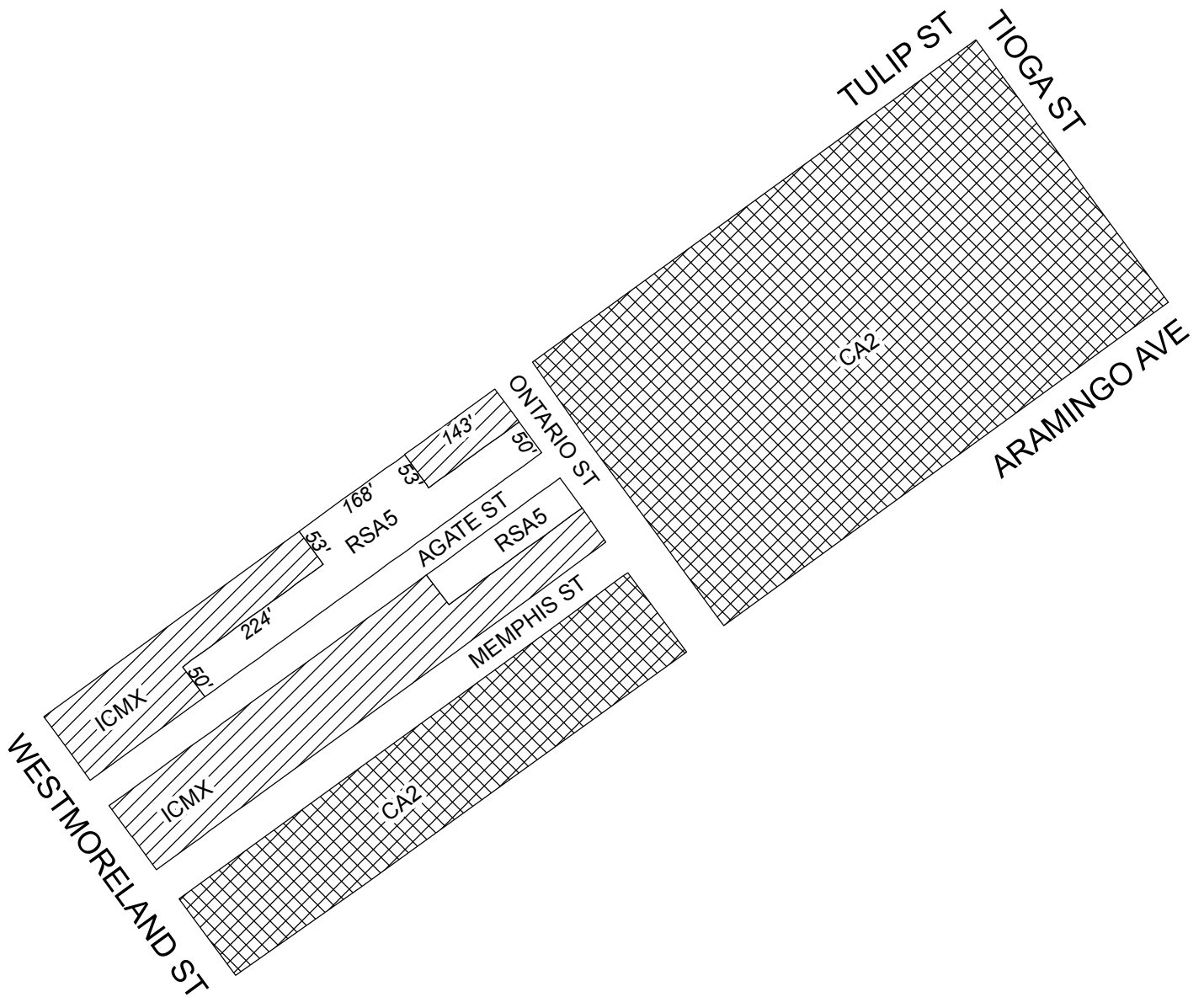


## Zoning Districts




-  CMX-1 / CMX-2 Commercial Mixed-Use
-  I-2 Medium Industrial, ICMX Industrial Commercial Mixed-Use
-  RM-1 Residential Multi-Family, RSA-5 Residential Single-Family Attached



# Map B8 Proposed Zoning

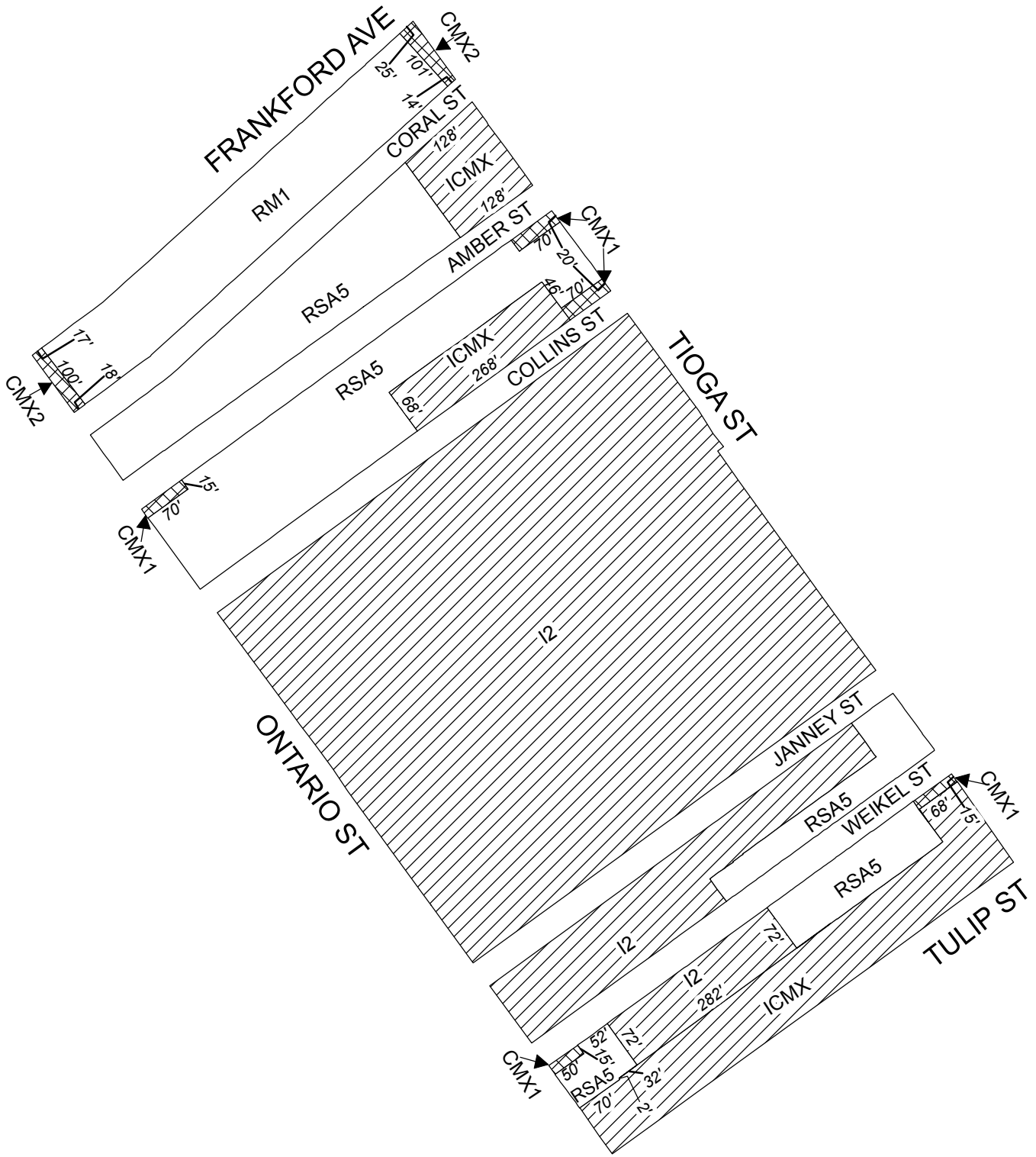


## Zoning Districts




-  CA-2 Auto-Oriented Commercial
-  ICMX Industrial Commercial Mixed-Use
-  RSA-5 Residential Single-Family Attached



# Map B9 Proposed Zoning

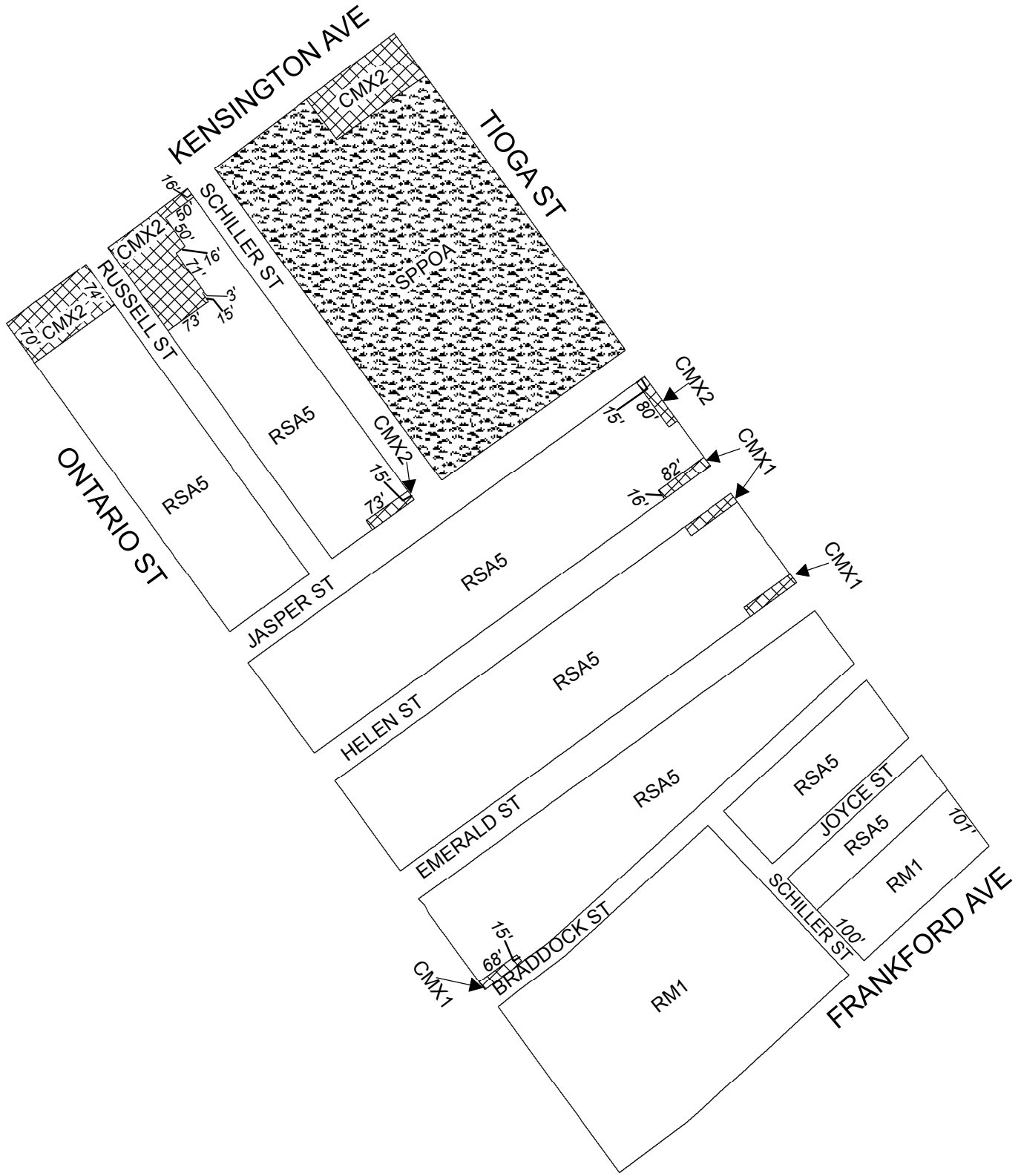


## Zoning Districts




-  CMX-1 / CMX-2 Commercial Mixed-Use
-  I-2 Medium Industrial, ICMX Industrial Commercial Mixed-Use
-  RM-1 Residential Multi-Family, RSA-5 Residential Single-Family Attached



# Map B10 Proposed Zoning



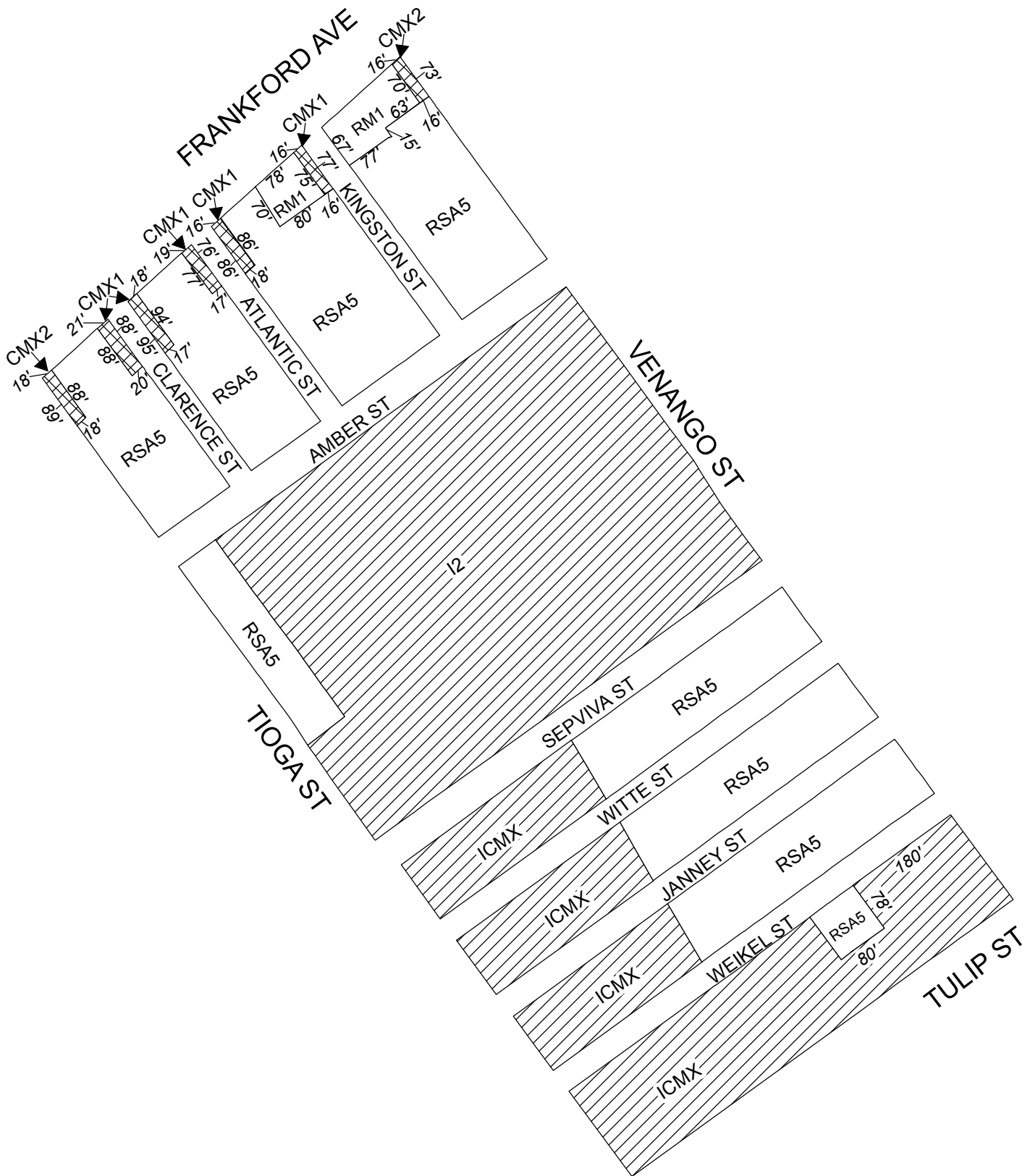
## Zoning Districts

-  CMX-1 / CMX-2 Commercial Mixed-Use
-  RM-1 Residential Multi-Family, RSA-5 Residential Single-Family Attached
-  SP-PO-A Parks and Open Space








# Map B12 Existing Zoning

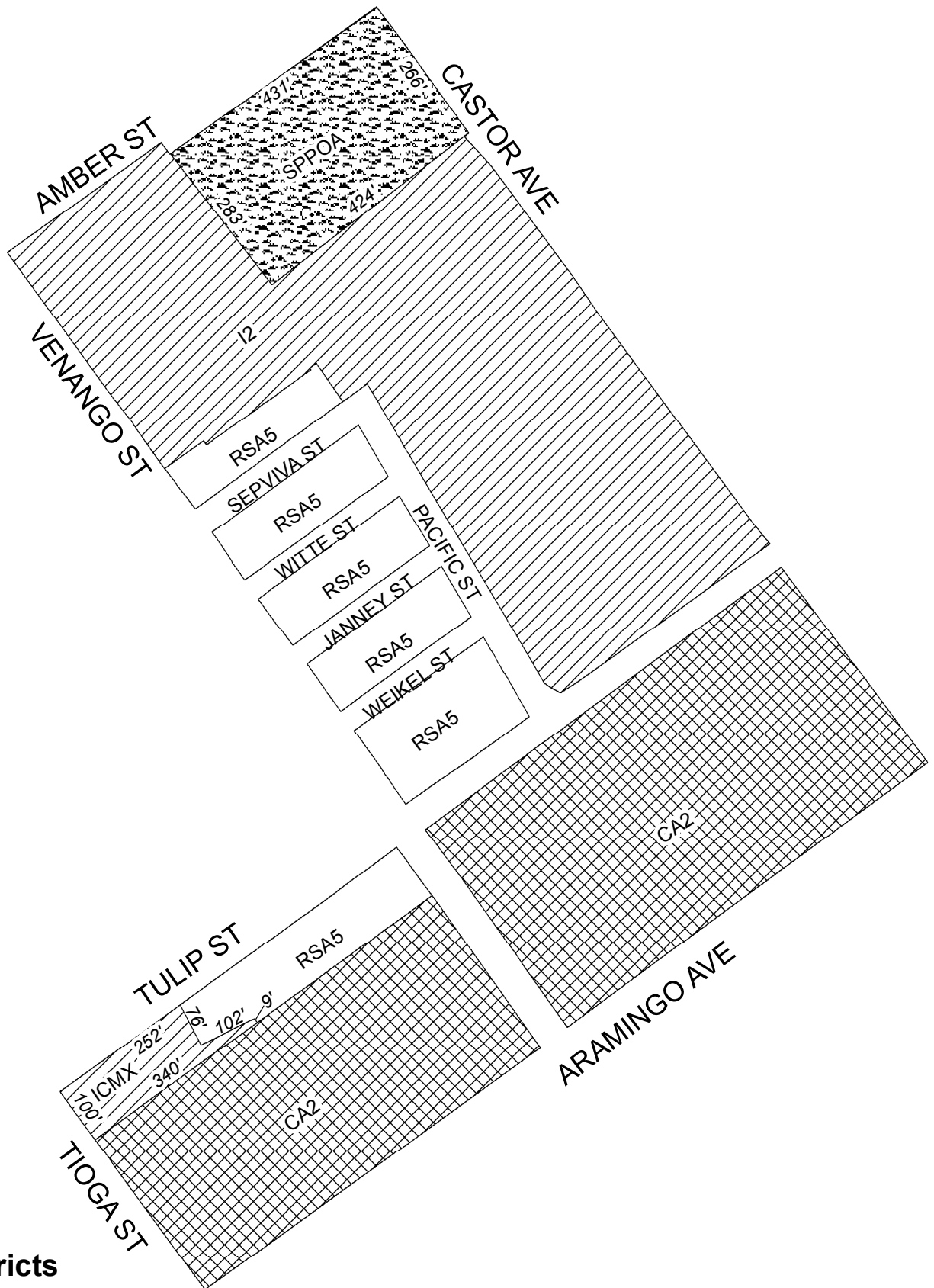


## Zoning Districts





-  CMX-1 / CMX-2 Commercial Mixed-Use
-  ICMX Industrial Commercial Mixed-Use, I-2 Medium Industrial
-  RM-1 Residential Multi-Family, RSA-5 Residential Single-Family Attached



# Map B13 Proposed Zoning



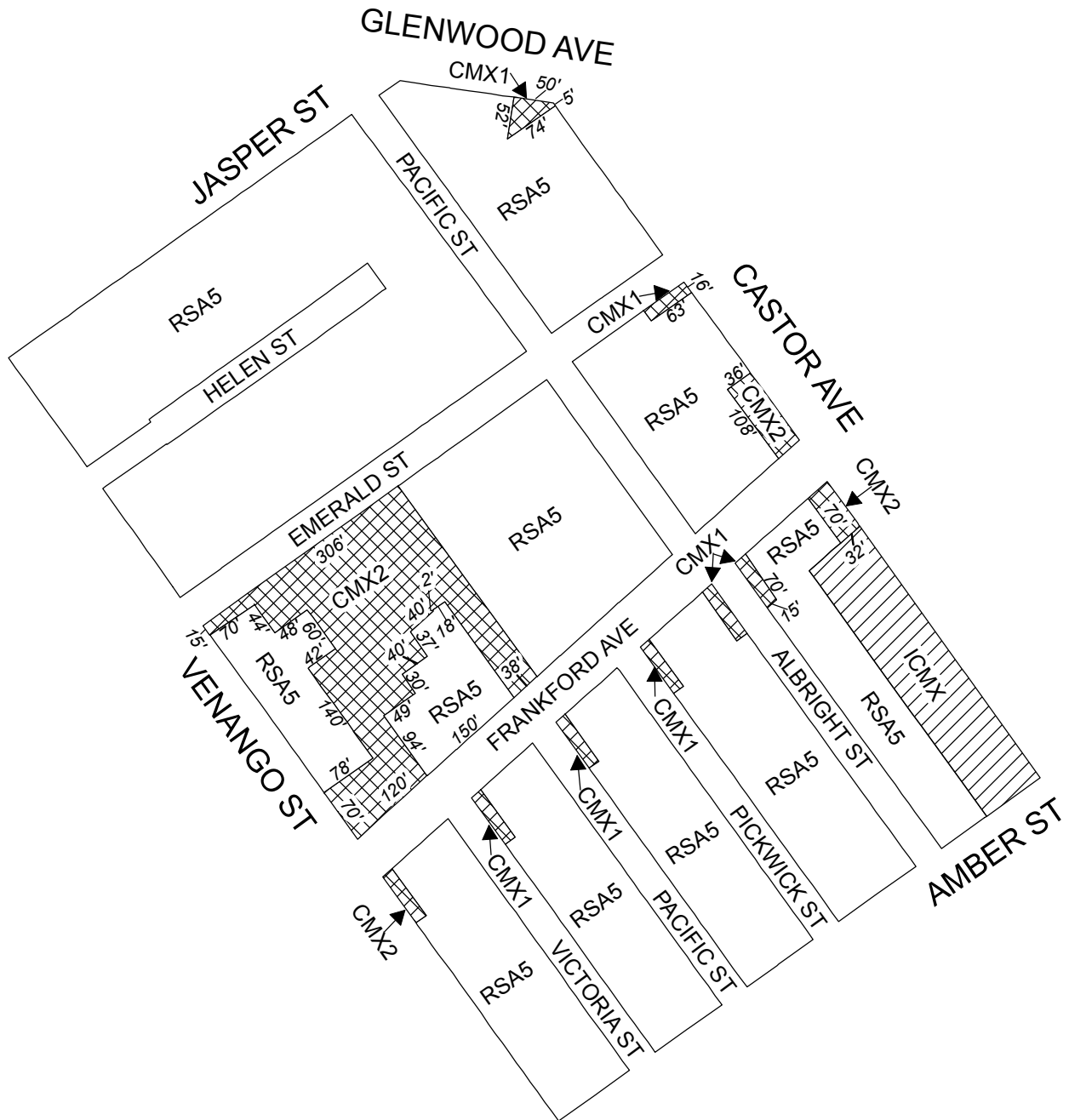
## Zoning Districts

-  CA-2 Auto-Oriented Commercial
-  ICMX Industrial Commercial Mixed-Use, I-2 Medium Industrial
-  RSA-5 Residential Single-Family Attached
-  SP-PO-A Parks and Open Space








# Map B14 Proposed Zoning

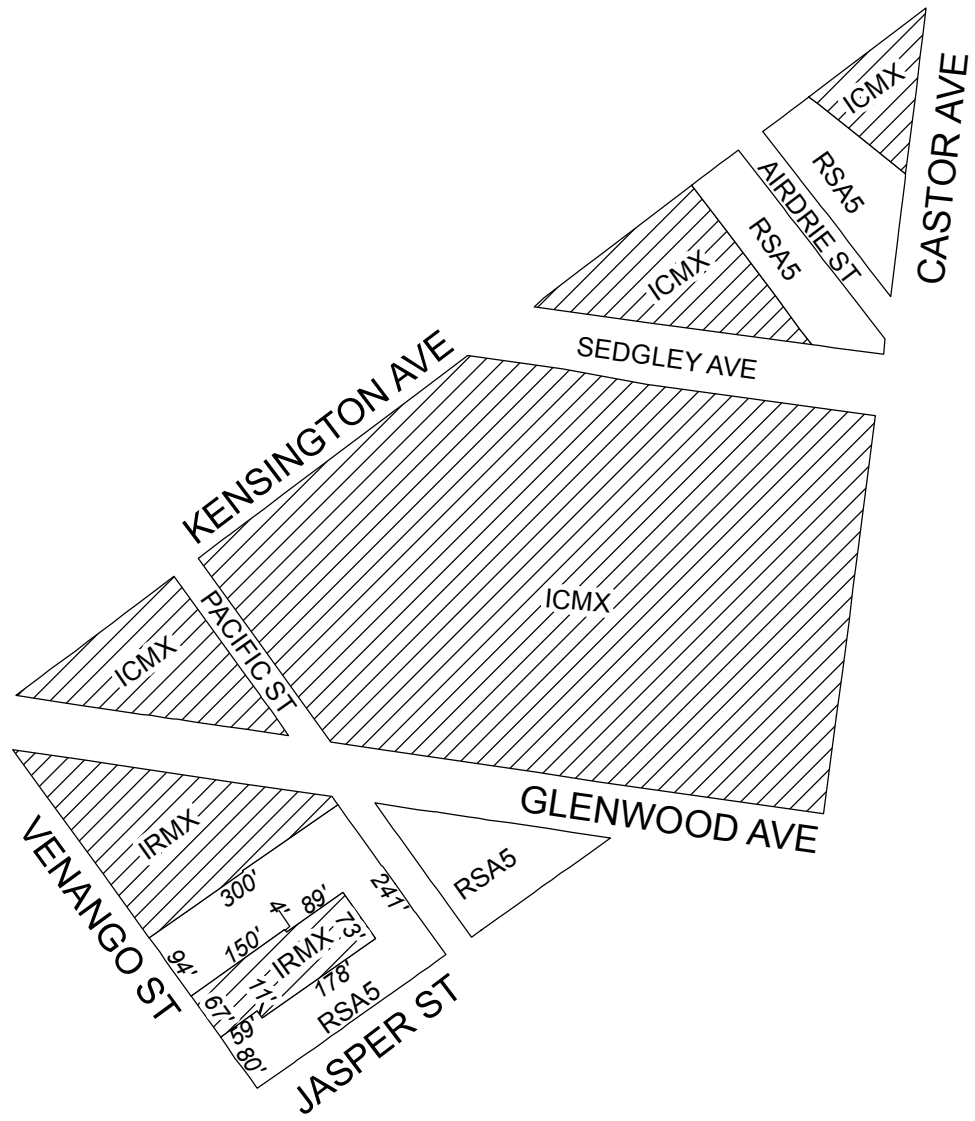


## Zoning Districts



-  CMX-1 / CMX-2 Commercial Mixed-Use
-  ICMX Industrial Commercial Mixed-Use
-  RSA-5 Residential Single-Family Attached



# Map B15 Proposed Zoning

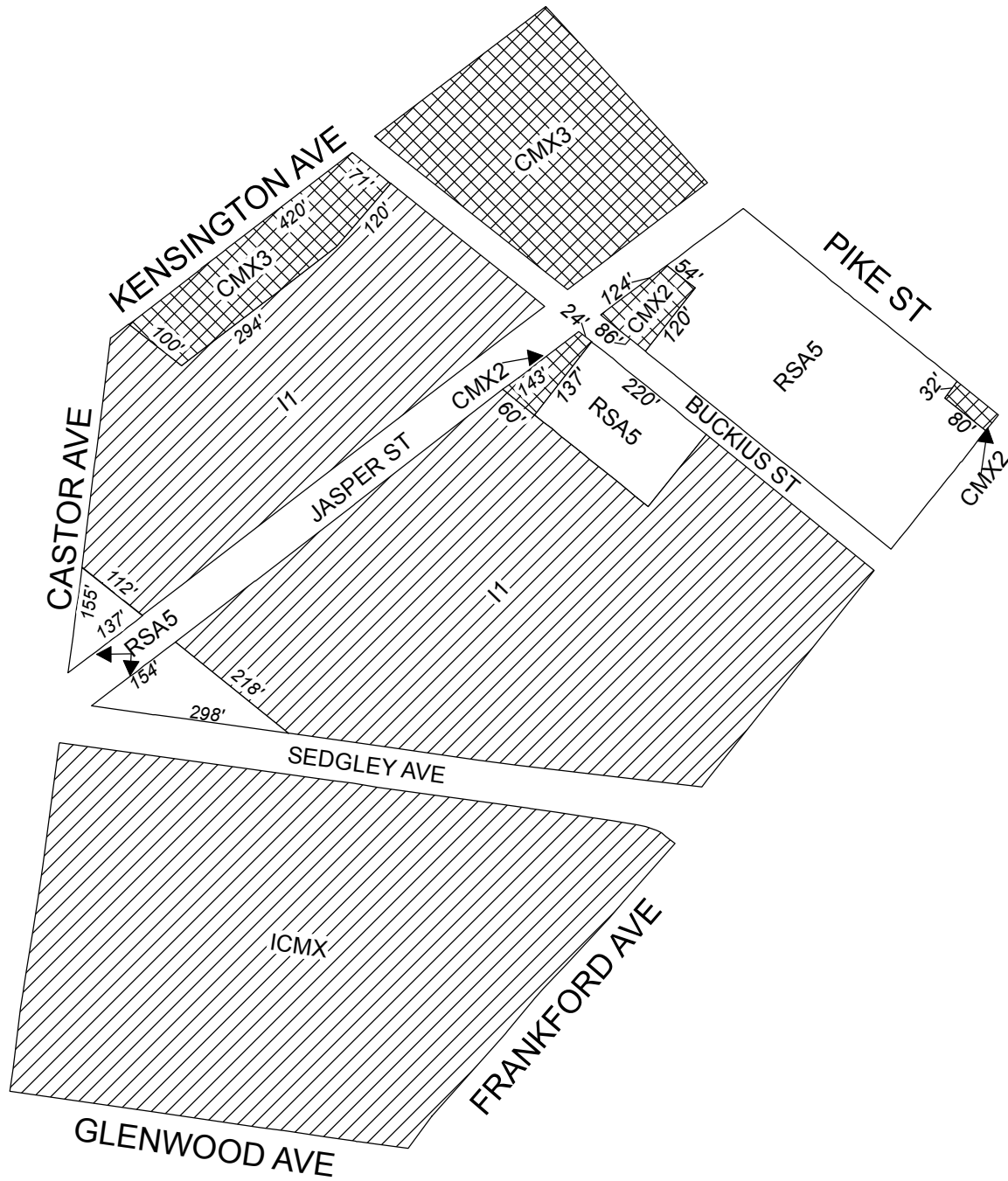


## Zoning Districts




-  ICMX Industrial Commercial Mixed-Use, IRMX Industrial Residential Mixed-Use
-  RSA-5 Residential Single-Family Attached



# Map B16 Proposed Zoning

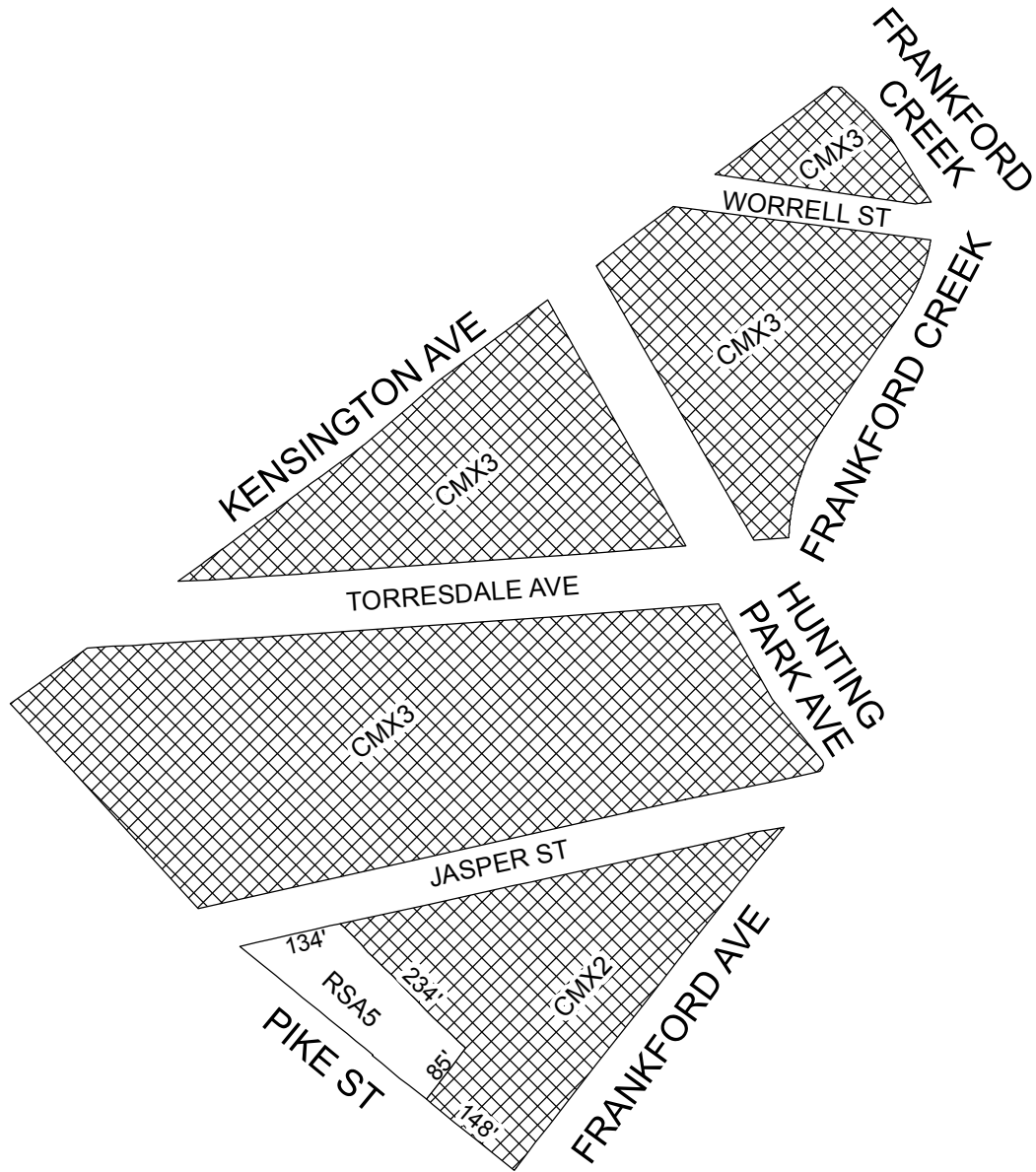


## Zoning Districts



-  CMX-2 / CMX-3 Commercial Mixed-Use
-  I-1 Light Industrial, ICMX Industrial Commercial Mixed-Use
-  RSA-5 Residential Single-Family Attached



# Map B17 Proposed Zoning

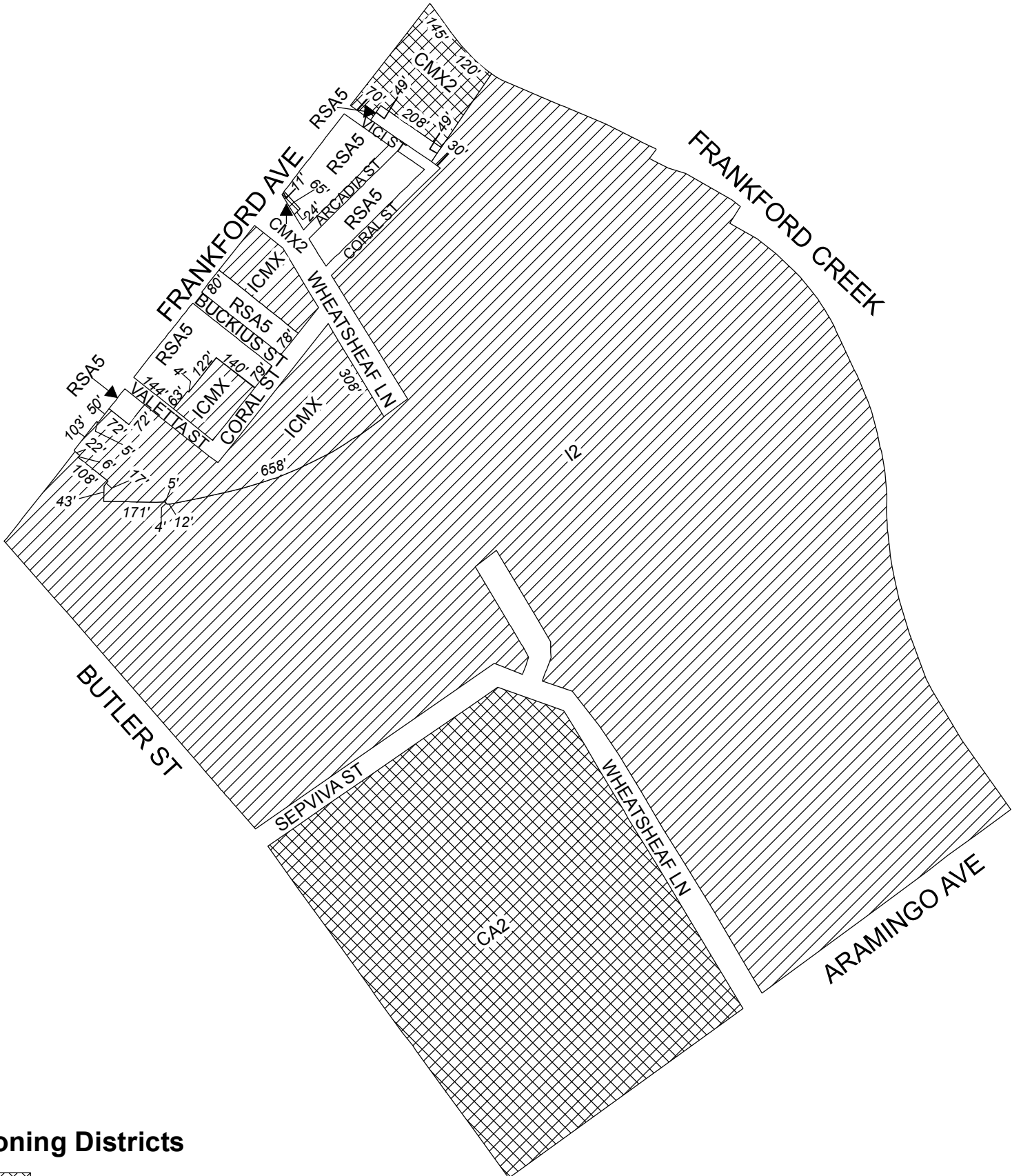


## Zoning Districts




-  CMX-2 / CMX-3 Commercial Mixed-Use
-  RSA-5 Residential Single-Family Attached



# Map B18 Proposed Zoning

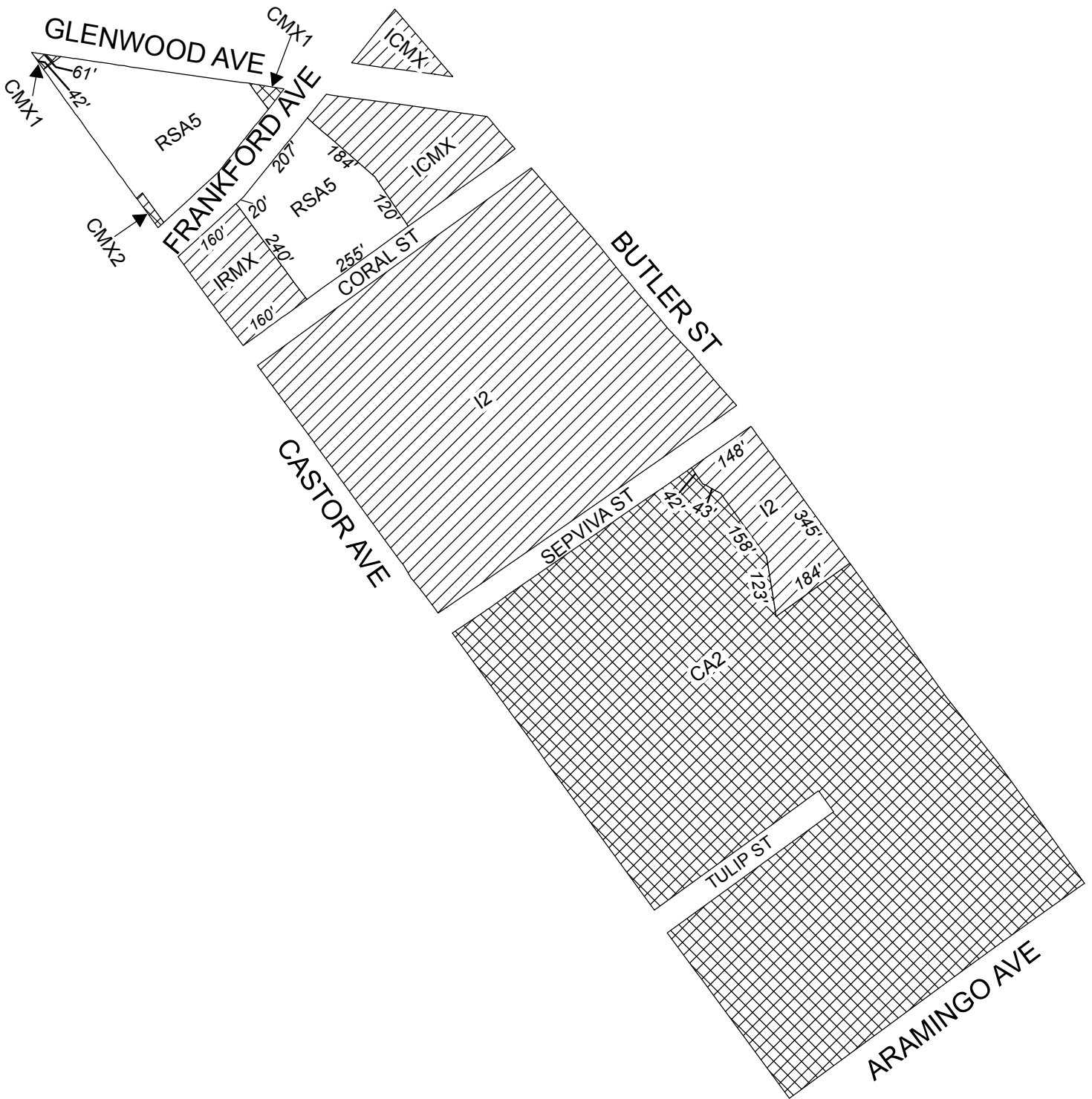


## Zoning Districts




-  CA-2 Auto-Oriented Commercial, CMX-2 Neighborhood Commercial Mixed-Use
-  I-2 Medium Industrial, ICMX Industrial Commercial Mixed-Use
-  RSA-5 Residential Single-Family Attached



# Map B19 Proposed Zoning



## Zoning Districts

-  CA-2 Auto-Oriented Commercial, CMX-1 / CMX-2 Commercial Mixed-Use
-  I-2 Medium Industrial, ICMX Industrial Commercial Mixed-Use, IRMX Industrial Residential Mixed-Use
-  RSA-5 Residential Single-Family Attached

