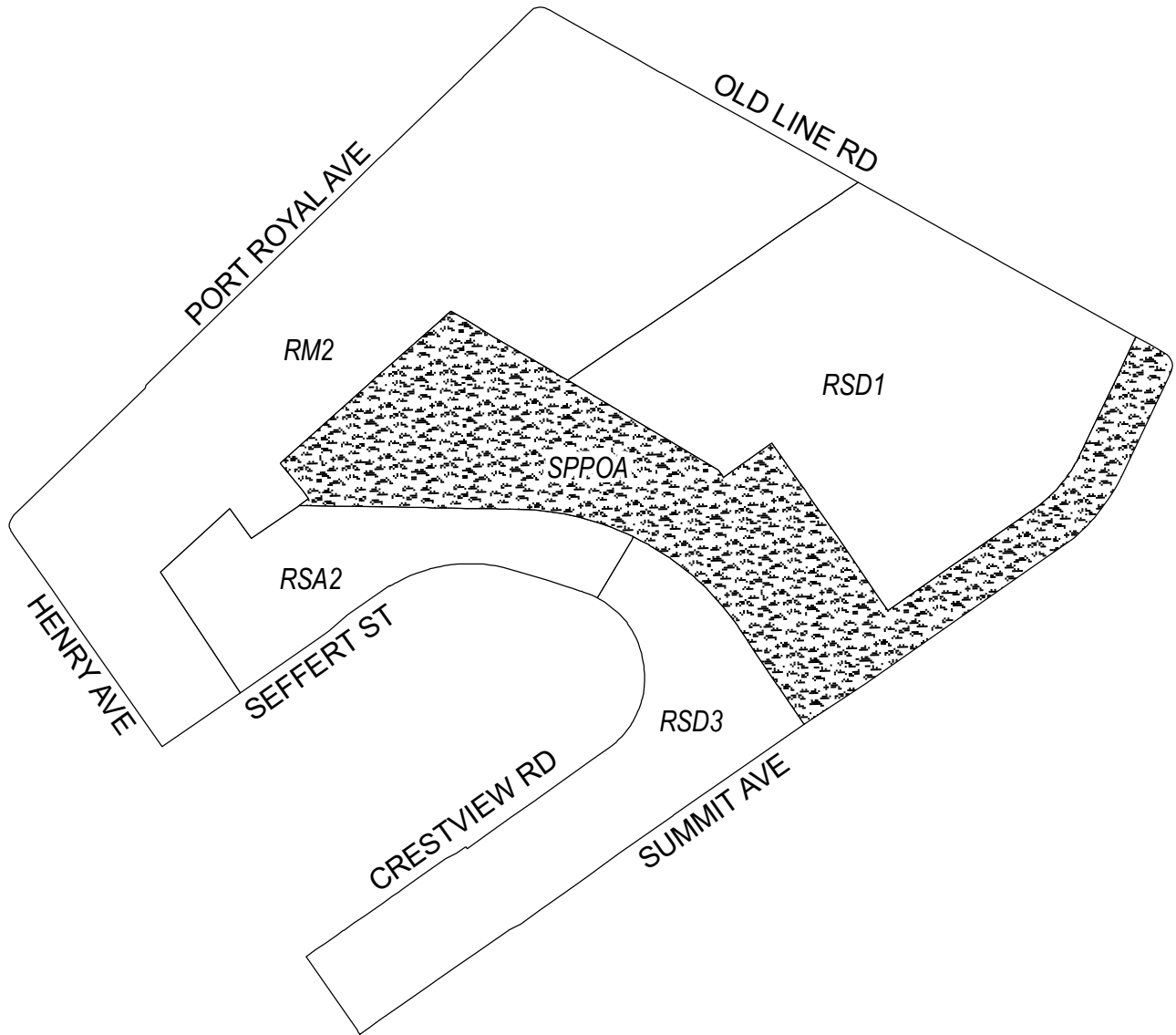



Map A1 Existing Zoning



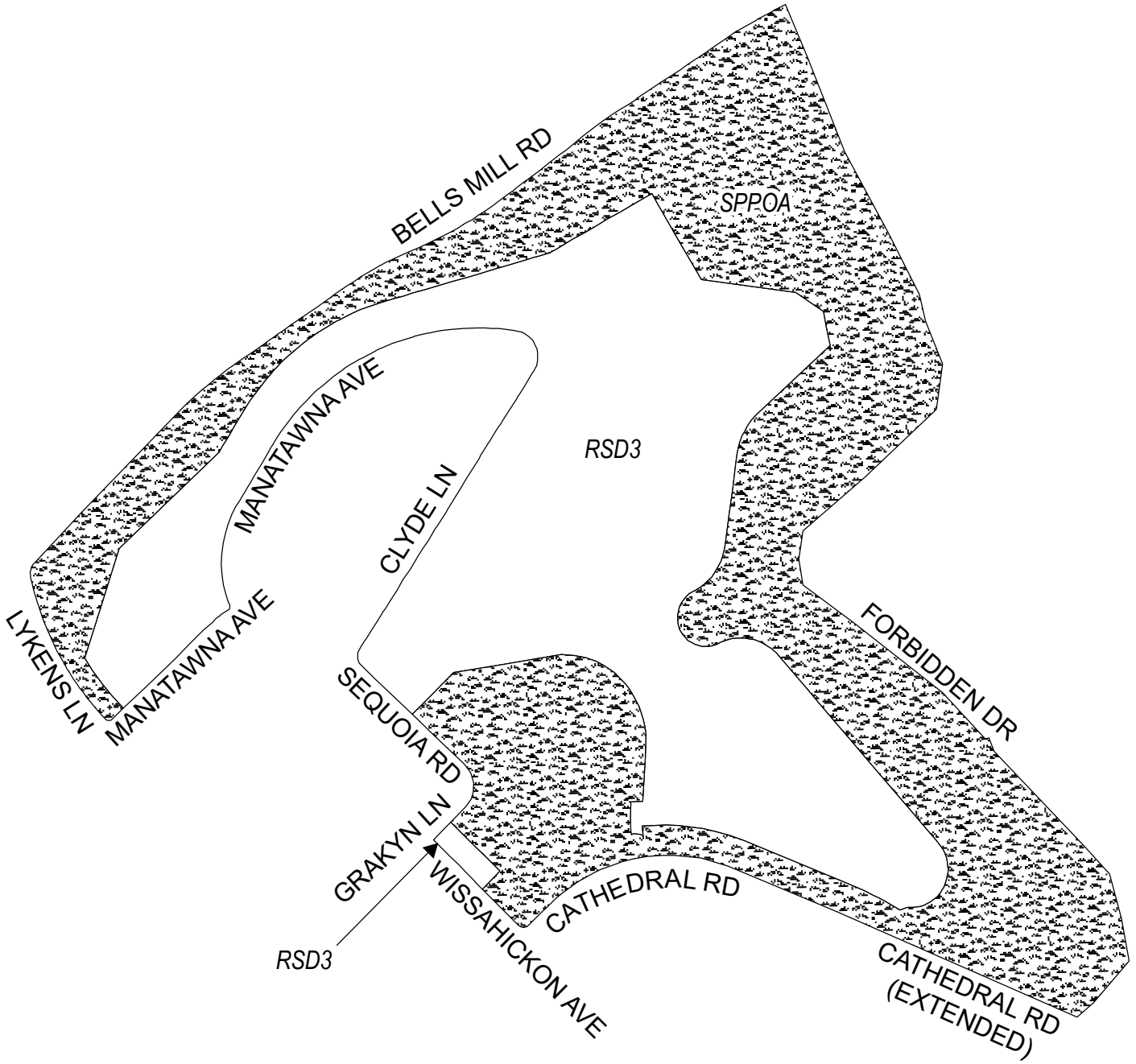
Zoning Districts

 RM-2, Residential Multi-Family; RSA-2, Residential Single-Family Attached; RSD-1/RSD-3 Residential Single-Family Detached


 SP-PO-A, Parks & Open Space



Map A2 Existing Zoning



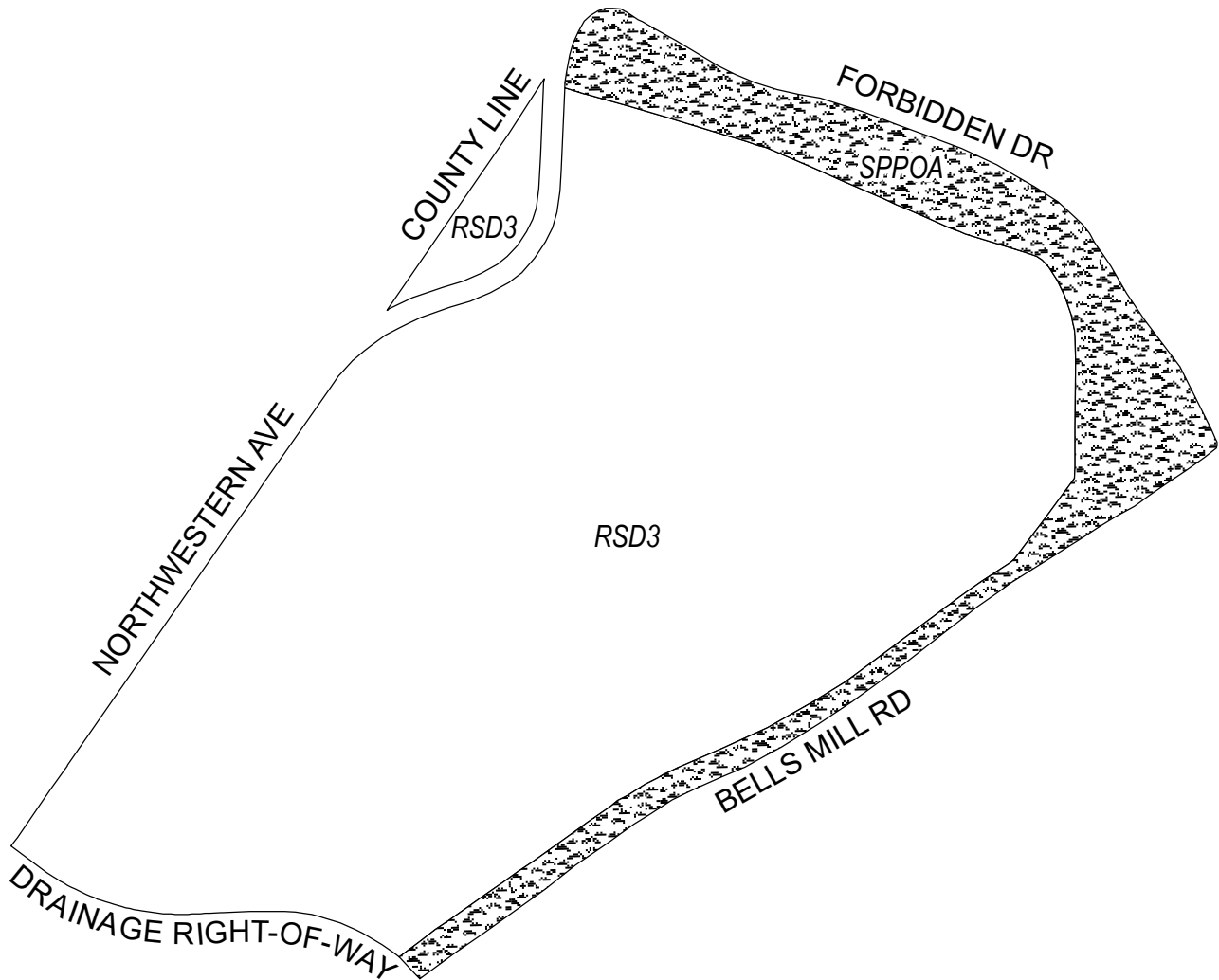
Zoning Districts

 RSD-3, Residential Single-Family Detached

 SP-PO-A, Parks & Open Space



Map A3 Existing Zoning



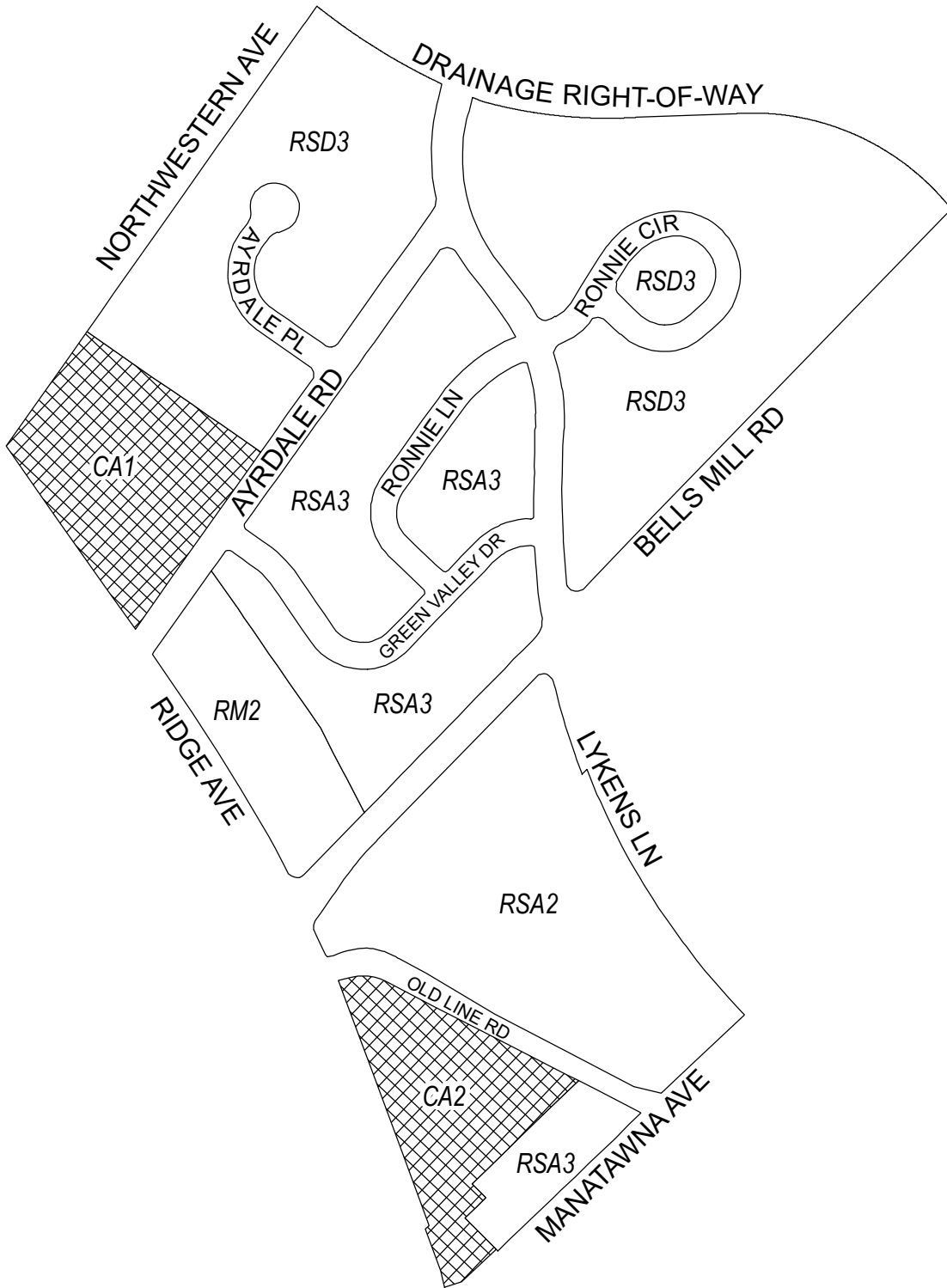
Zoning Districts

 RSD-3, Residential Single-Family Detached

 SP-PO-A, Parks & Open Space



Map A4 Existing Zoning



Zoning Districts



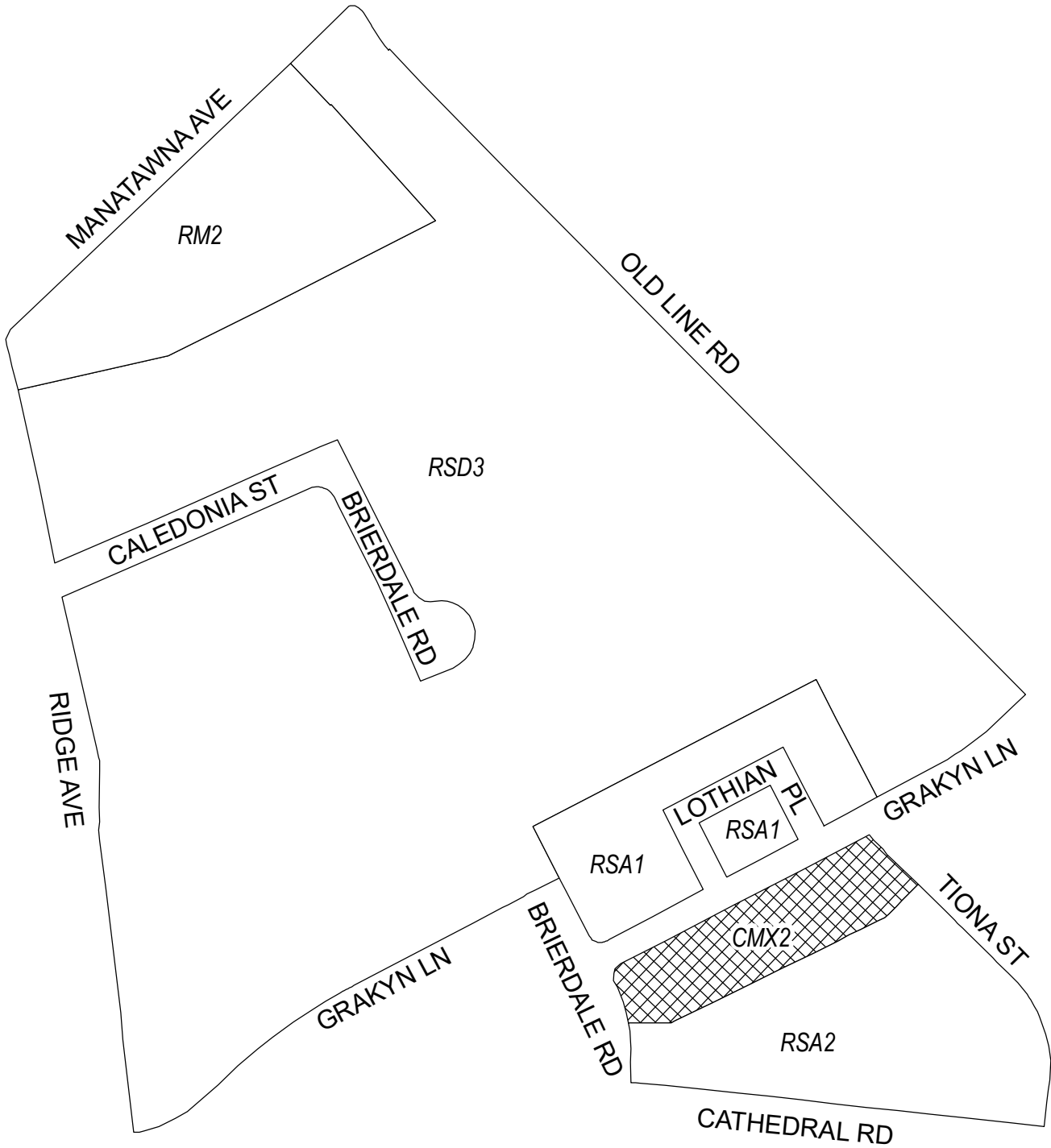
CA-1/CA-2, Auto-Oriented Commercial



RM-2, Residential Multi-Family; RSA-2/RSA-3, Residential Single-Family Attached;
RSD-3, Residential Single-Family Detached



Map A5 Existing Zoning



Zoning Districts



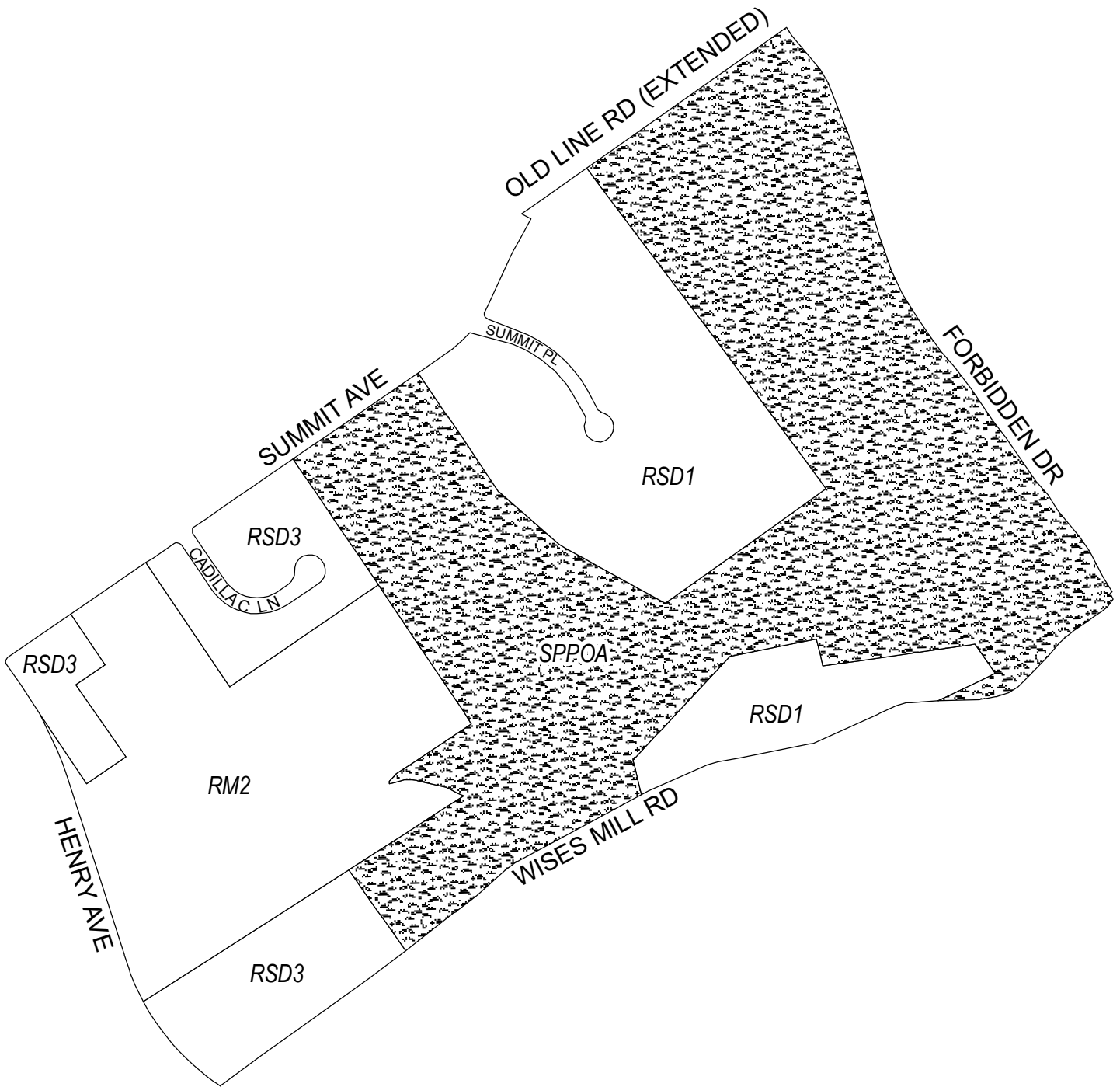
CMX-2, Commercial Mixed-Use




RM-2, Residential Multi-Family; RSA-1/RSA-2, Residential Single-Family Attached;
RSD-3, Residential Single-Family Detached



Map A6 Existing Zoning



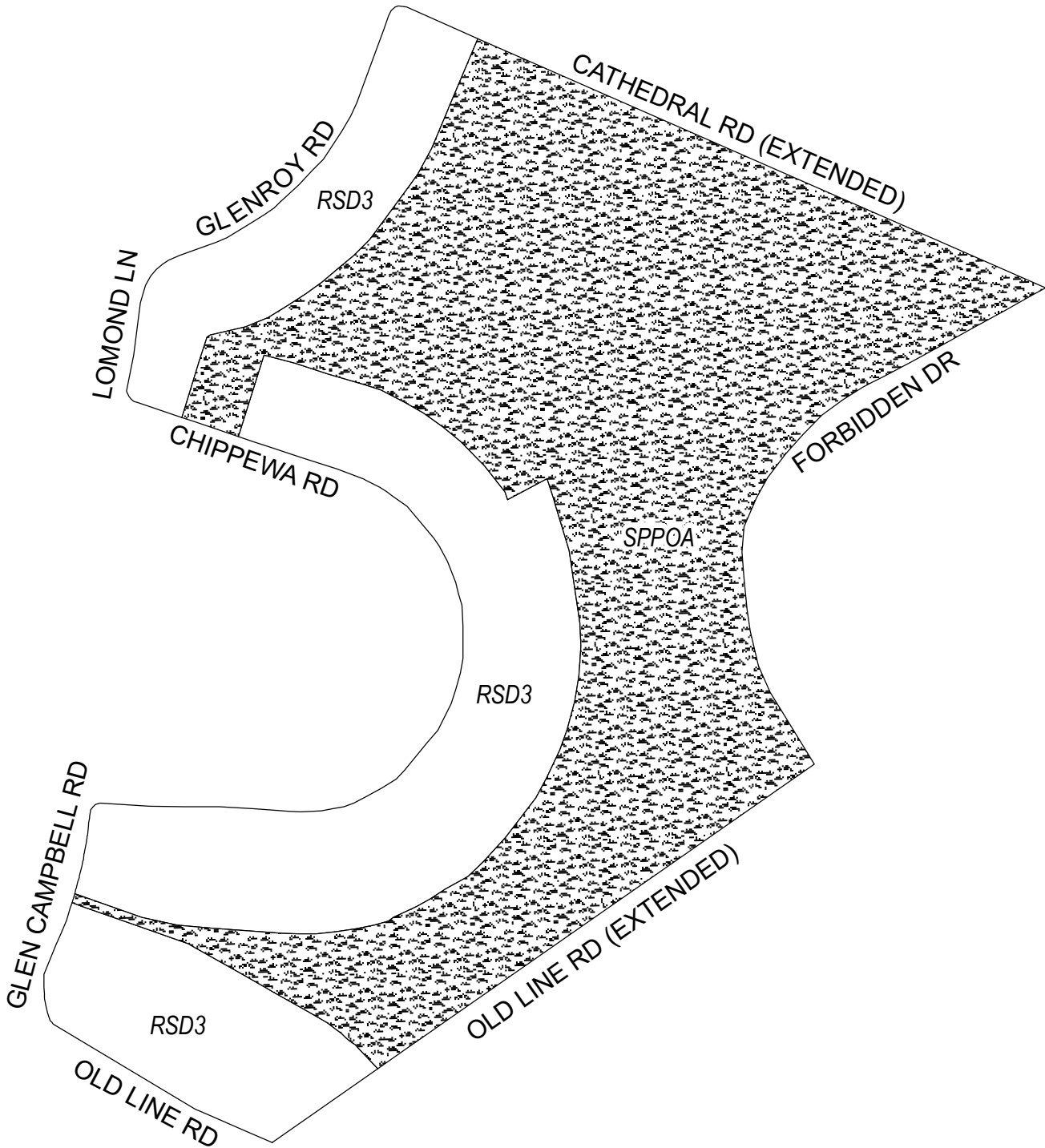
Zoning Districts

 RM-2, Residential Multi-Family; RSD-1/RSD-3, Residential Single-Family Detached

 SP-PO-A, Parks & Open Space



Map A7 Existing Zoning



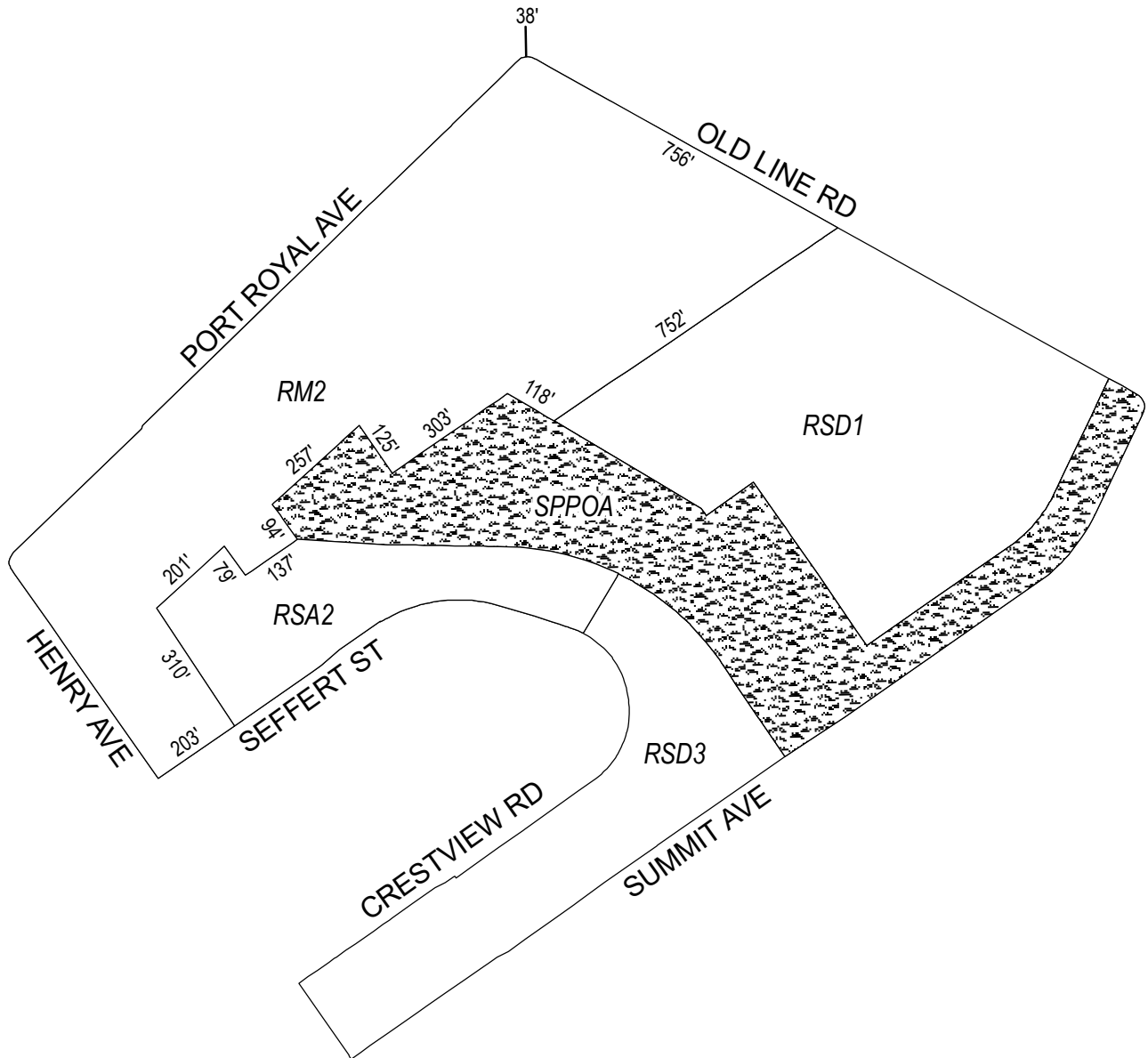
Zoning Districts

 RSD-3, Residential Single-Family Detached

 SP-PO-A, Parks & Open Space



Map B1 Proposed Zoning



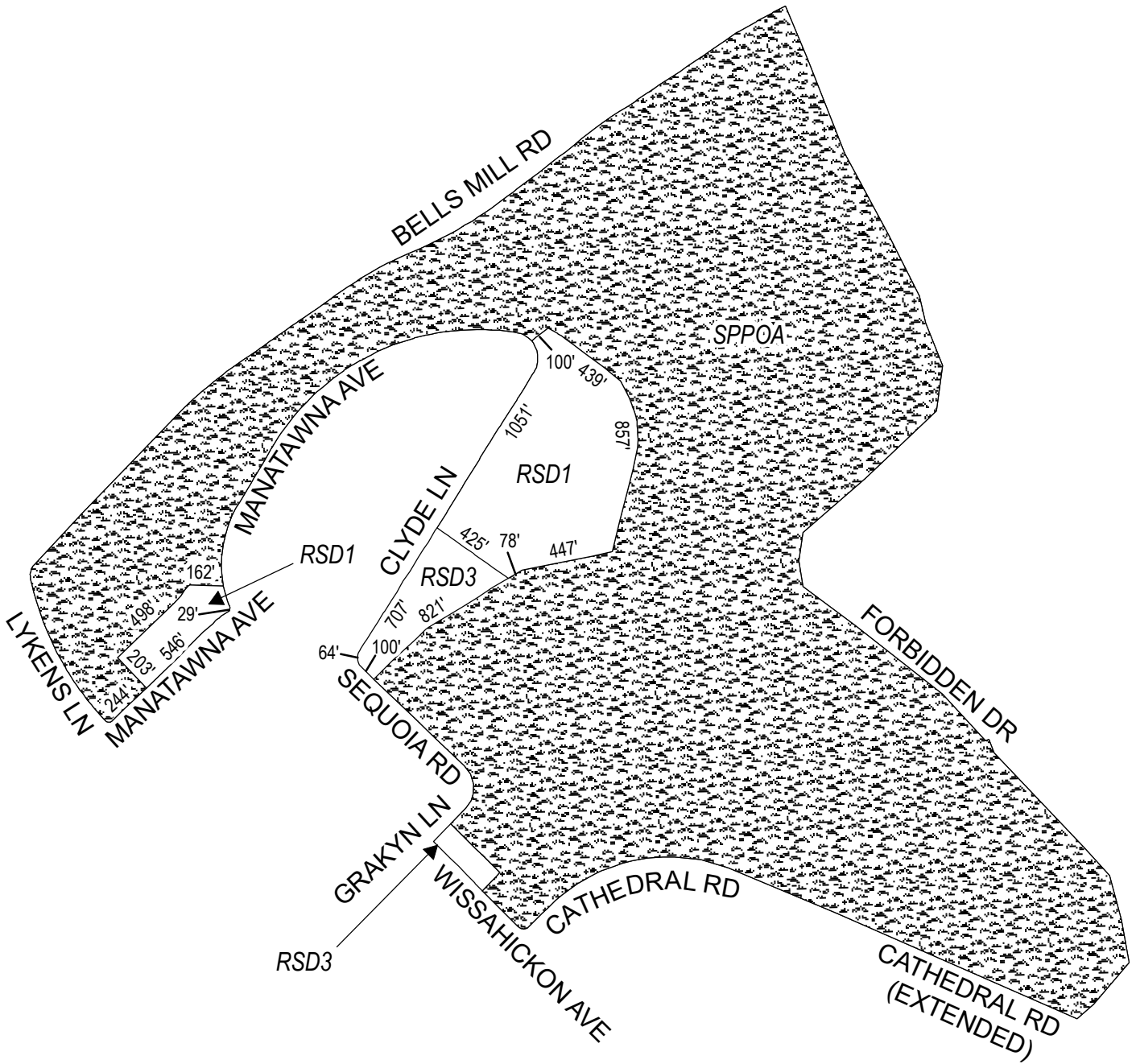
Zoning Districts

 RM-2, Residential Multi-Family; RSA-2, Residential Single-Family Attached; RSD-1/RSD-3, Residential Single-Family Detached

 SP-PO-A, Parks & Open Space



Map B2 Proposed Zoning



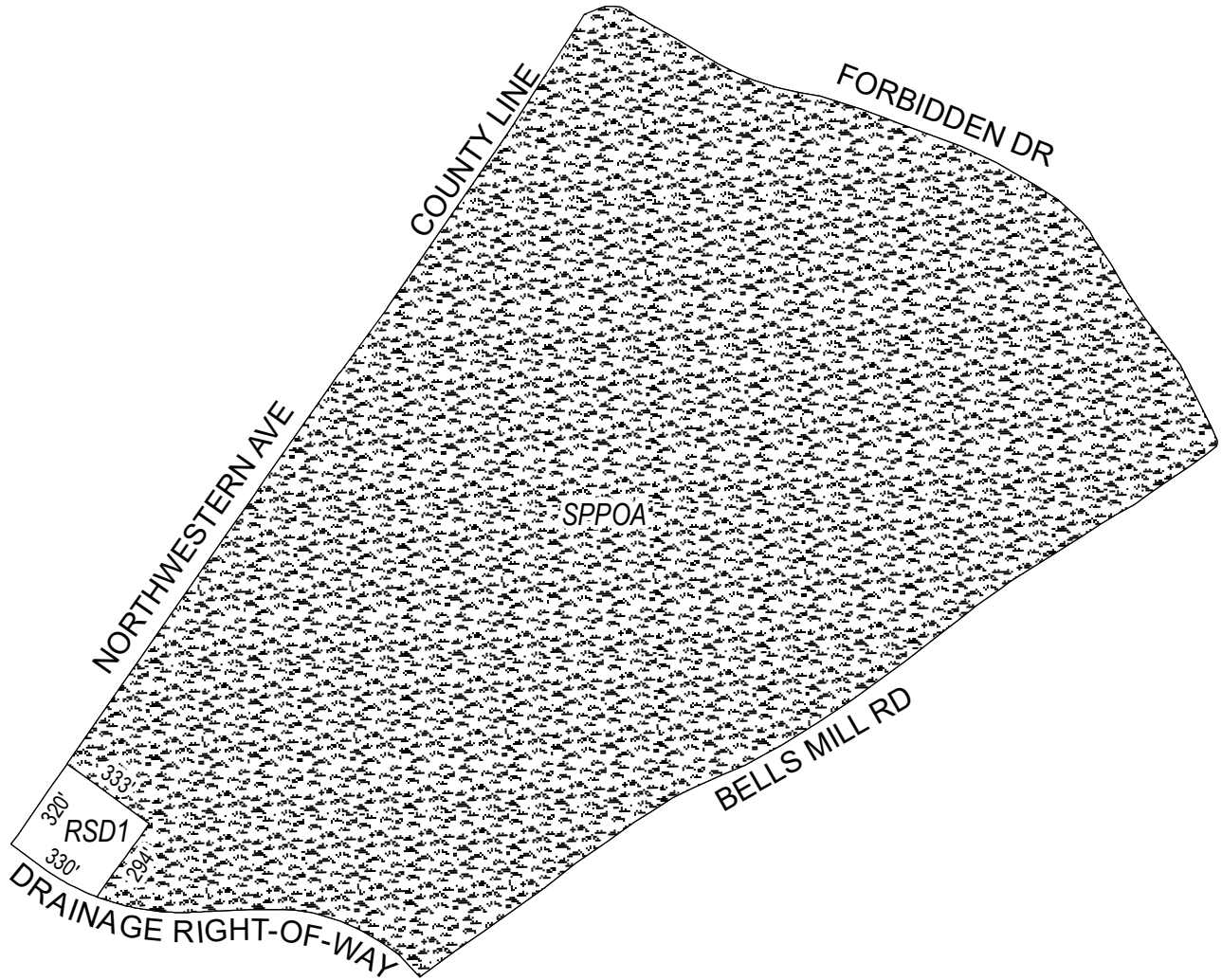
Zoning Districts

 RSD-1/RSD-3, Residential Single-Family Detached

 SP-PO-A, Parks & Open Space



Map B3 Proposed Zoning



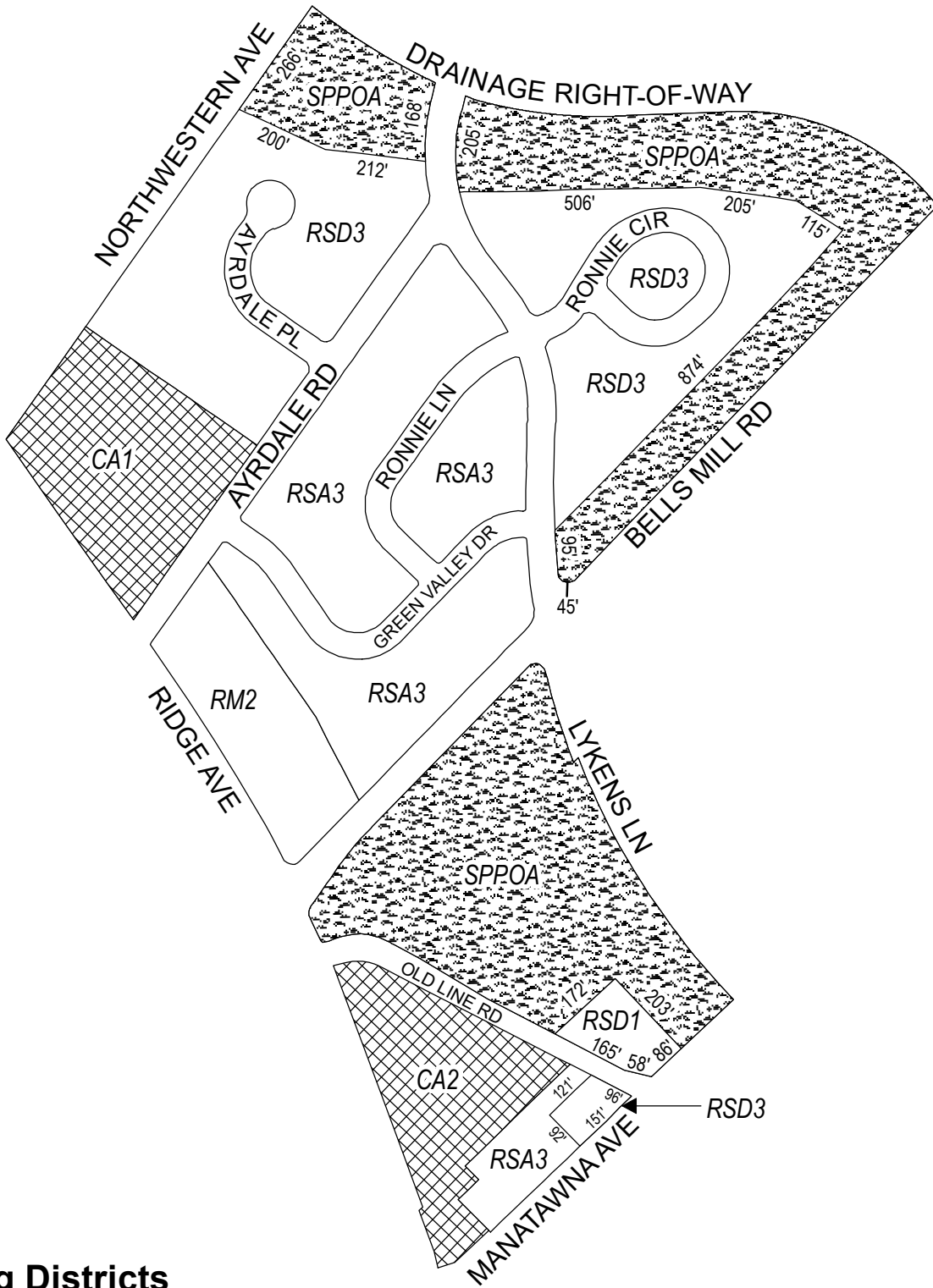
Zoning Districts

 RSD-1, Residential Single-Family Detached




 SP-PO-A, Parks & Open Space



Map B4 Proposed Zoning

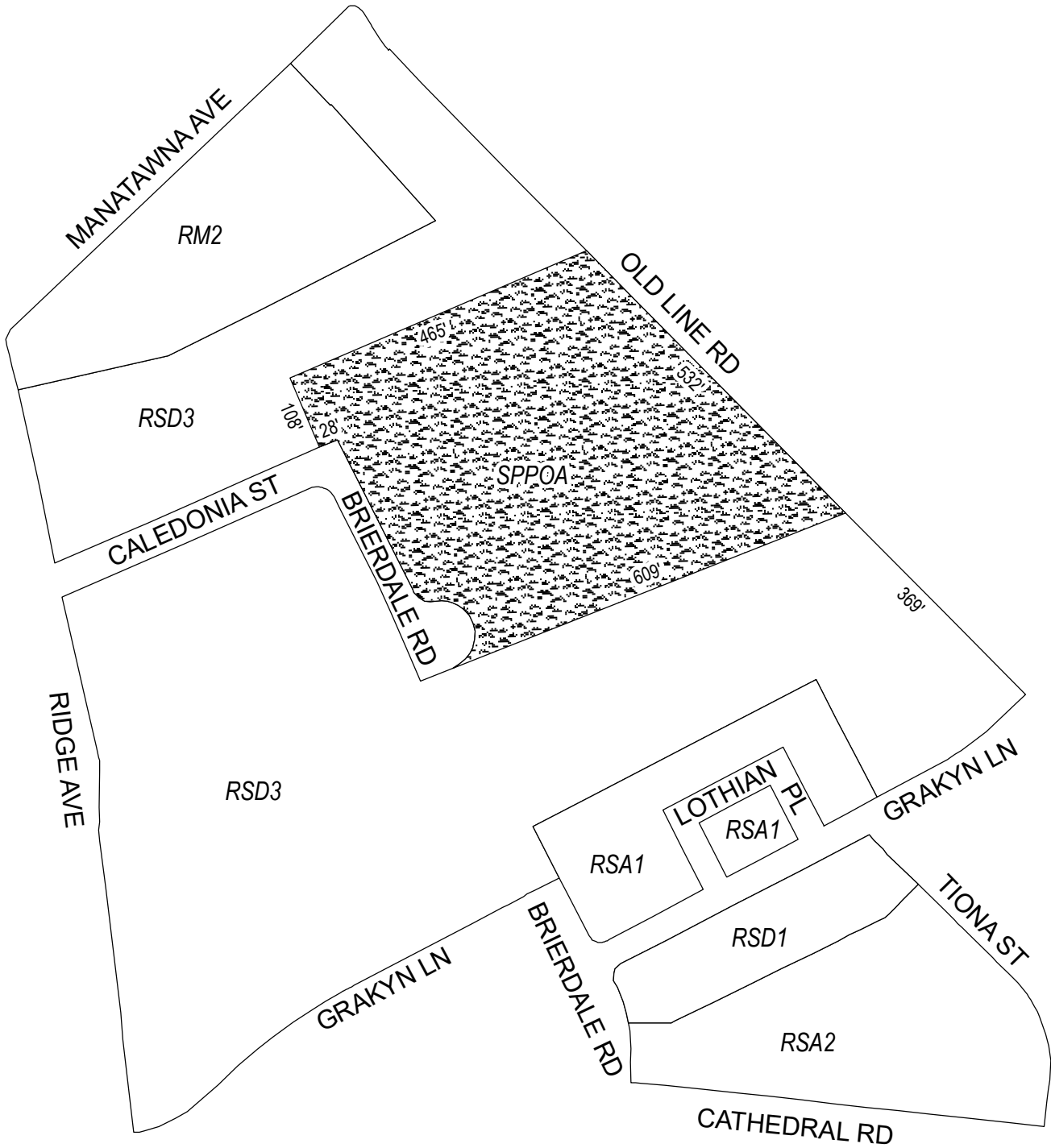


Zoning Districts


-  CA-1/CA-2, Auto-Oriented Commercial
-  RM-2, Residential Multi-Family; RSA-3, Residential Single-Family Attached; RSD-1/RSD-3, Residential Single-Family Detached
-  SP-PO-A, Parks & Open Space



Map B5 Proposed Zoning



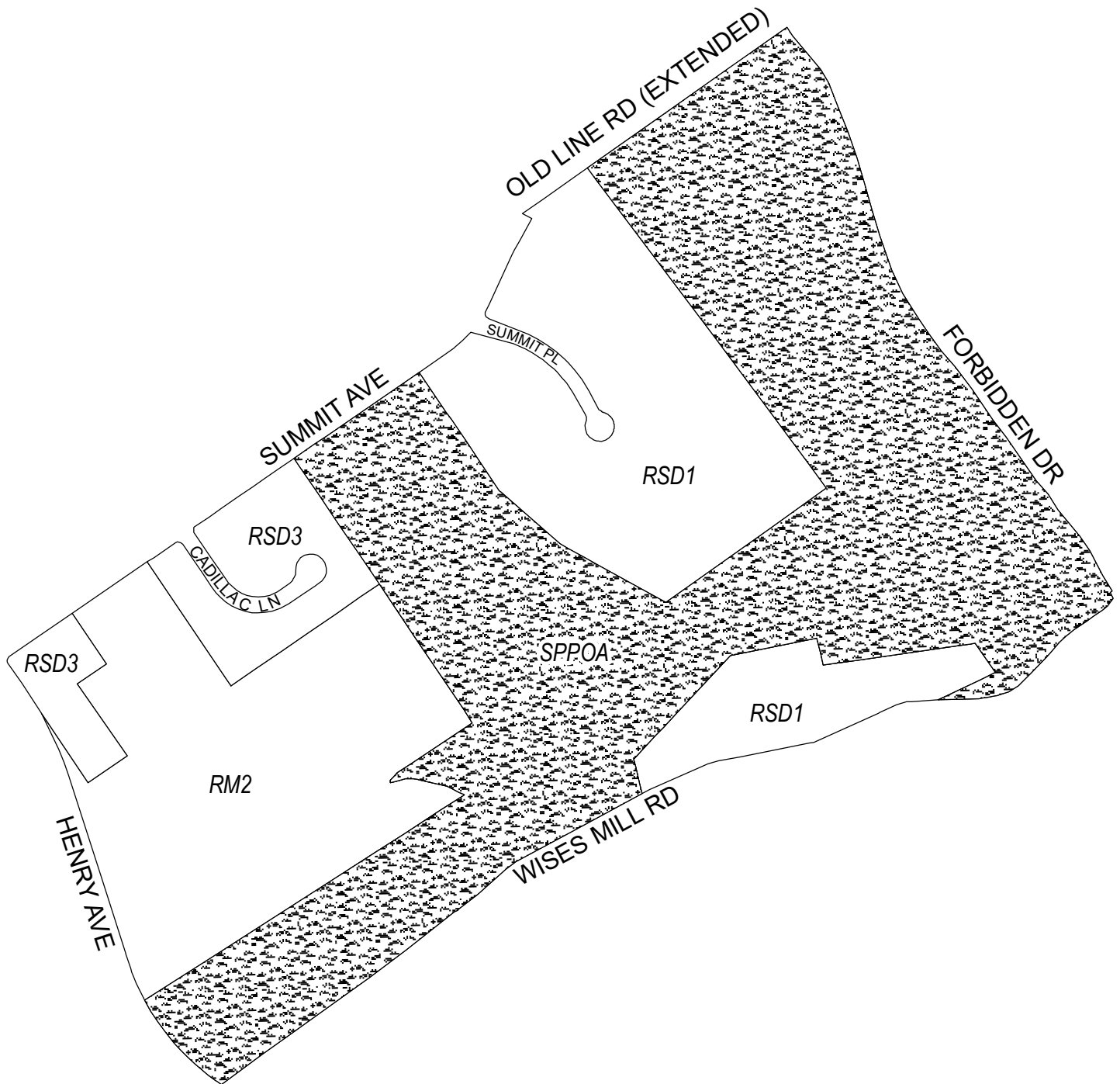
Zoning Districts

 RM-2, Residential Multi-Family; RSA-1/RSA-2, Residential Single-Family Attached; RSD-1/RSD-3, Residential Single-Family Detached


 SP-PO-A, Parks & Open Space



Map B6 Proposed Zoning



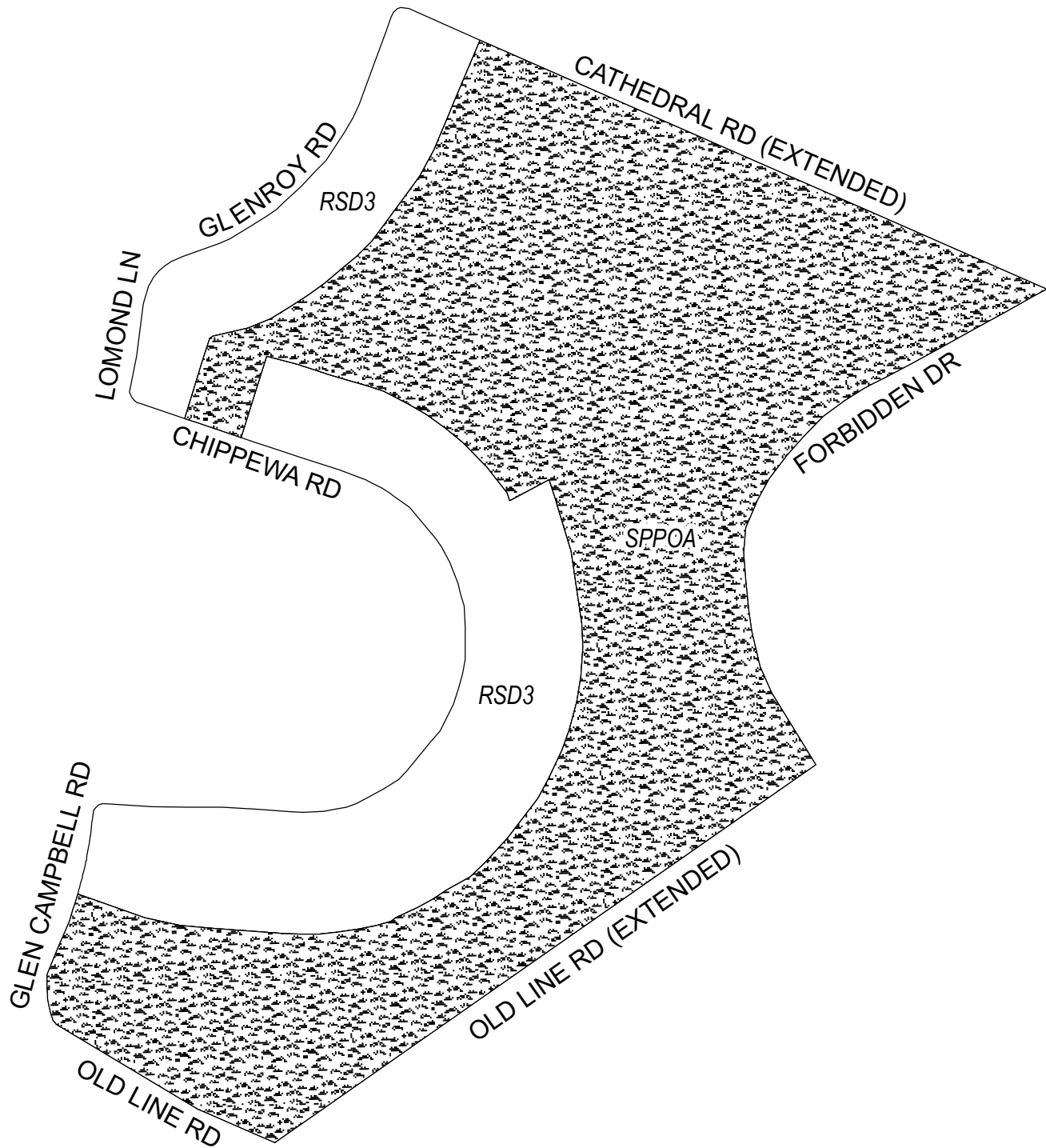
Zoning Districts

 RM-2, Residential Multi-Family; RSD-1/RSD-3, Residential Single-Family Detached


 SP-PO-A, Parks & Open Space



Map B7 Proposed Zoning



Zoning Districts

 RSD-3, Residential Single-Family Detached

 SP-PO-A, Parks & Open Space

