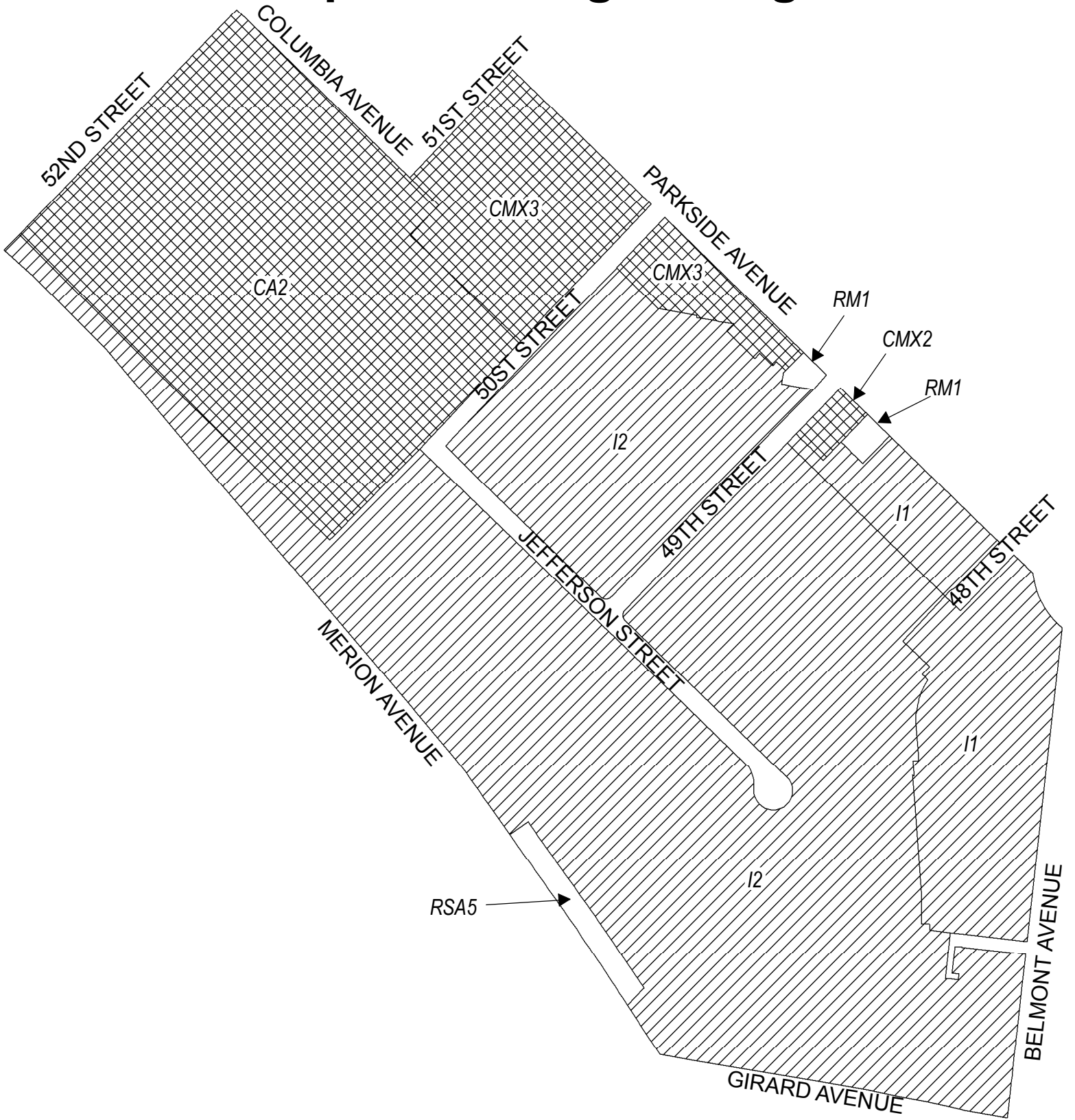





Map A Existing Zoning

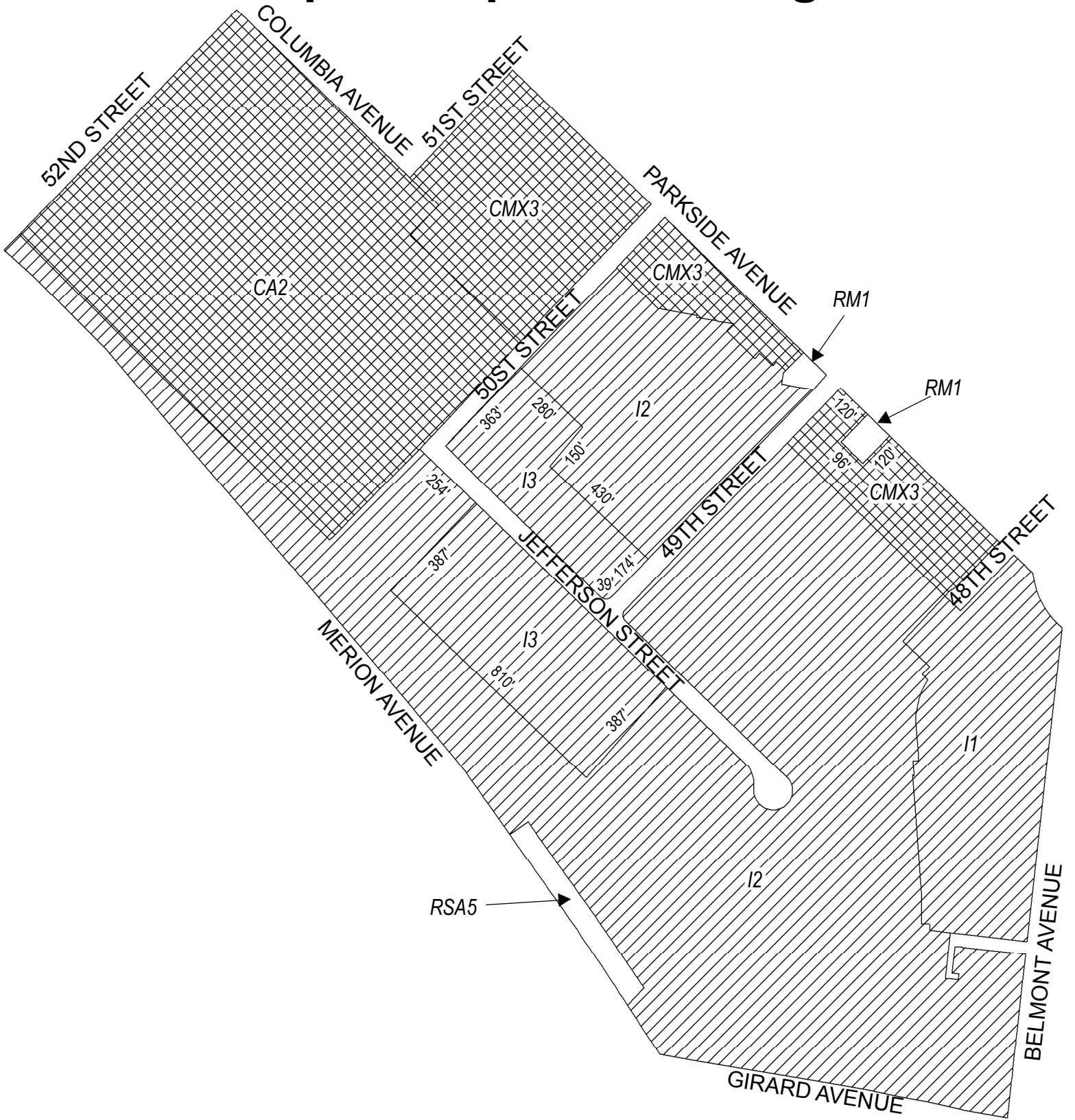


Zoning Districts




-  I-1 Light Industrial, I-2 Medium Industrial
-  RSA-5 Residential Single-Family Attached, RM-1 Residential Multi-Family
-  CA-2 Auto-Oriented Commercial, CMX-2/CMX-3 Commercial Mixed-Use



Map B Proposed Zoning



Zoning Districts

-  I-1 Light Industrial, I-2 Medium Industrial, I-3 Heavy Industrial
-  RSA-5 Residential Single-Family Attached, RM-1 Residential Multi-Family
-  CA-2 Auto-Oriented Commercial, CMX-2/CMX-3 Commercial Mixed-Use

