



# City of Philadelphia

City Council  
Chief Clerk's Office  
402 City Hall  
Philadelphia, PA 19107

**BILL NO. 060580**

---

**Introduced June 15, 2006**

---

**Councilmember Nutter**

---

**Referred to the  
Committee on Rules**

---

## **AN ORDINANCE**

To amend the Philadelphia Zoning Maps by changing the zoning designations of certain areas of land located within an area bounded by W. Coulter Street, Stokely Street, Midvale Avenue and McMichael Street.

*THE COUNCIL OF THE CITY OF PHILADELPHIA HEREBY ORDAINS:*

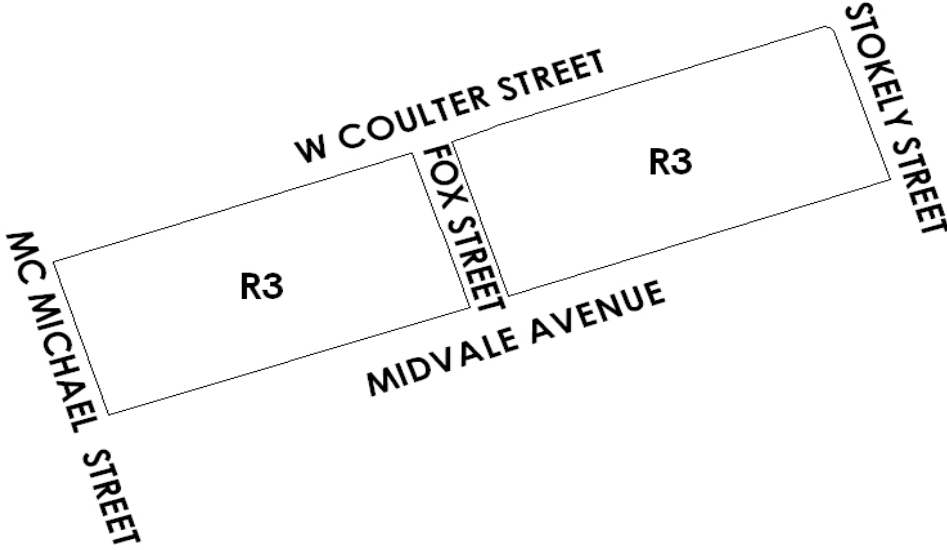
SECTION 1. Pursuant to Section 14-103 of The Philadelphia Code, The Philadelphia Zoning Maps are hereby amended by changing the zoning designations of certain areas of land within an area bounded by W. Coulter Street, Stokely Street, Midvale Avenue and McMichael Street from the existing zoning designations indicated on Map "A" set forth below to the zoning designations indicated on Map "B" set forth below.

SECTION 2. This Ordinance shall become effective immediately.

# City of Philadelphia

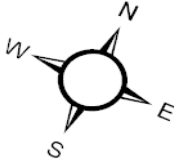
BILL NO. 060580 continued

## MAP A EXISTING ZONING



### Legend

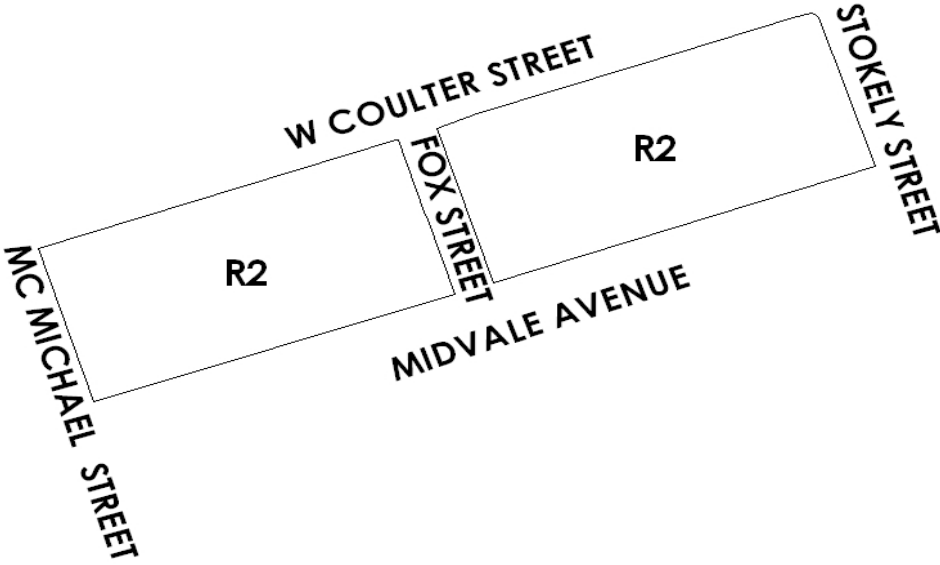
**3** Residential R3



# City of Philadelphia

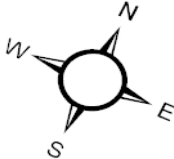
BILL NO. 060580 continued

## MAP B PROPOSED ZONING



### Legend

**2** Residential R2



# City of Philadelphia

*BILL NO. 060580 continued*