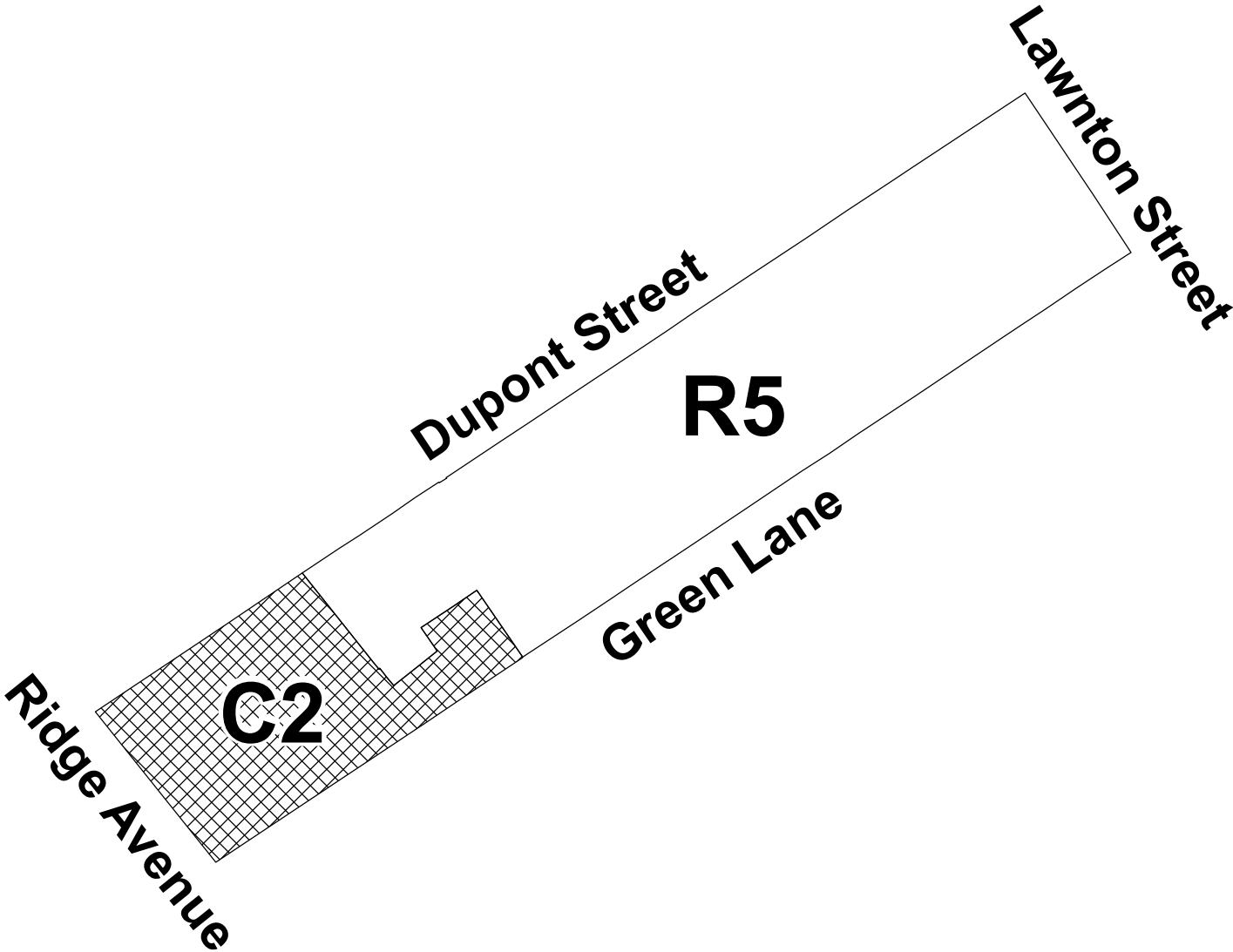


Map A - Existing Zoning



Legend



C2

Commercial



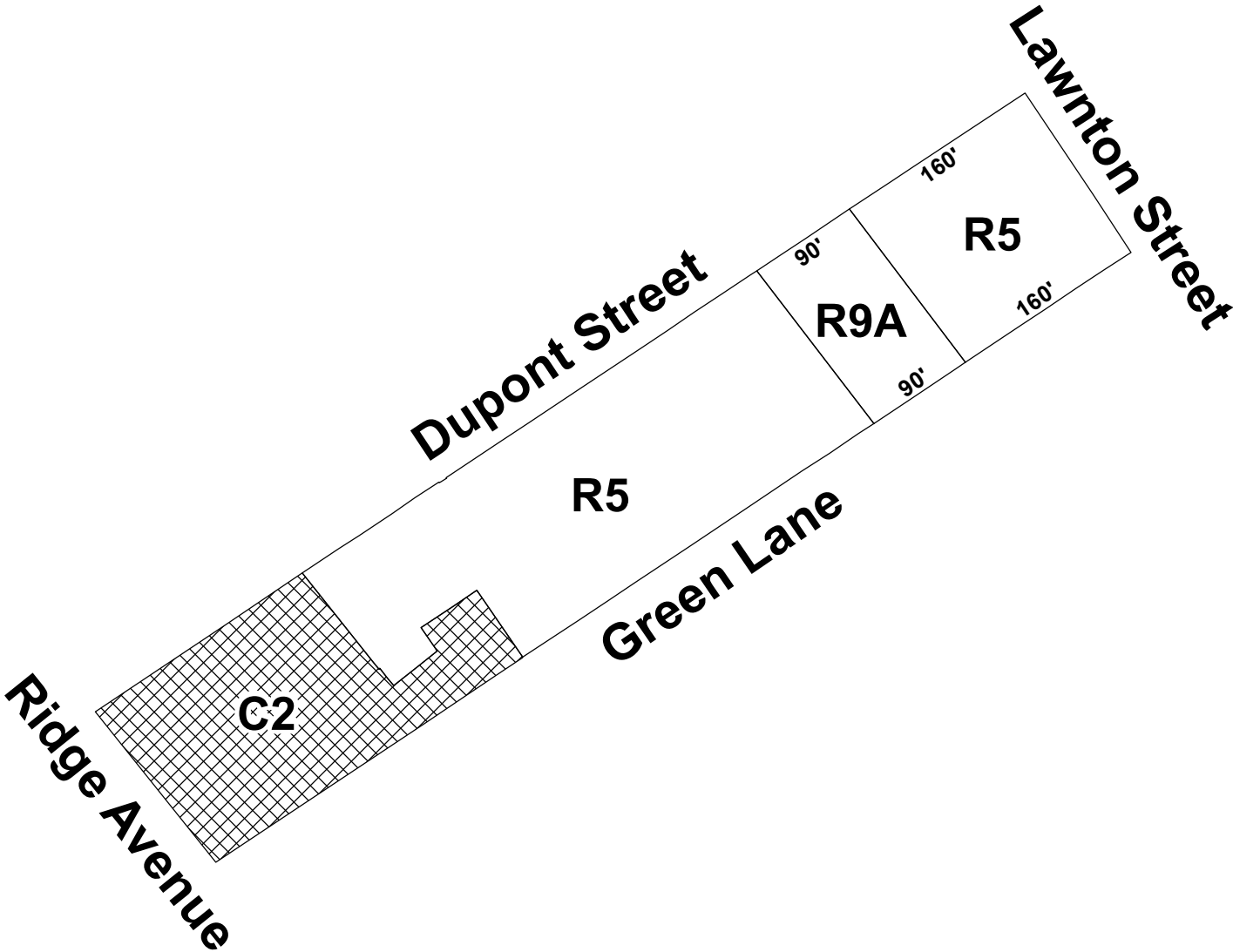
R5

Residential




N



Map B - Proposed Zoning



Legend

-  **C2** Commercial
-  **R5** Residential
-  **R9A** Residential

