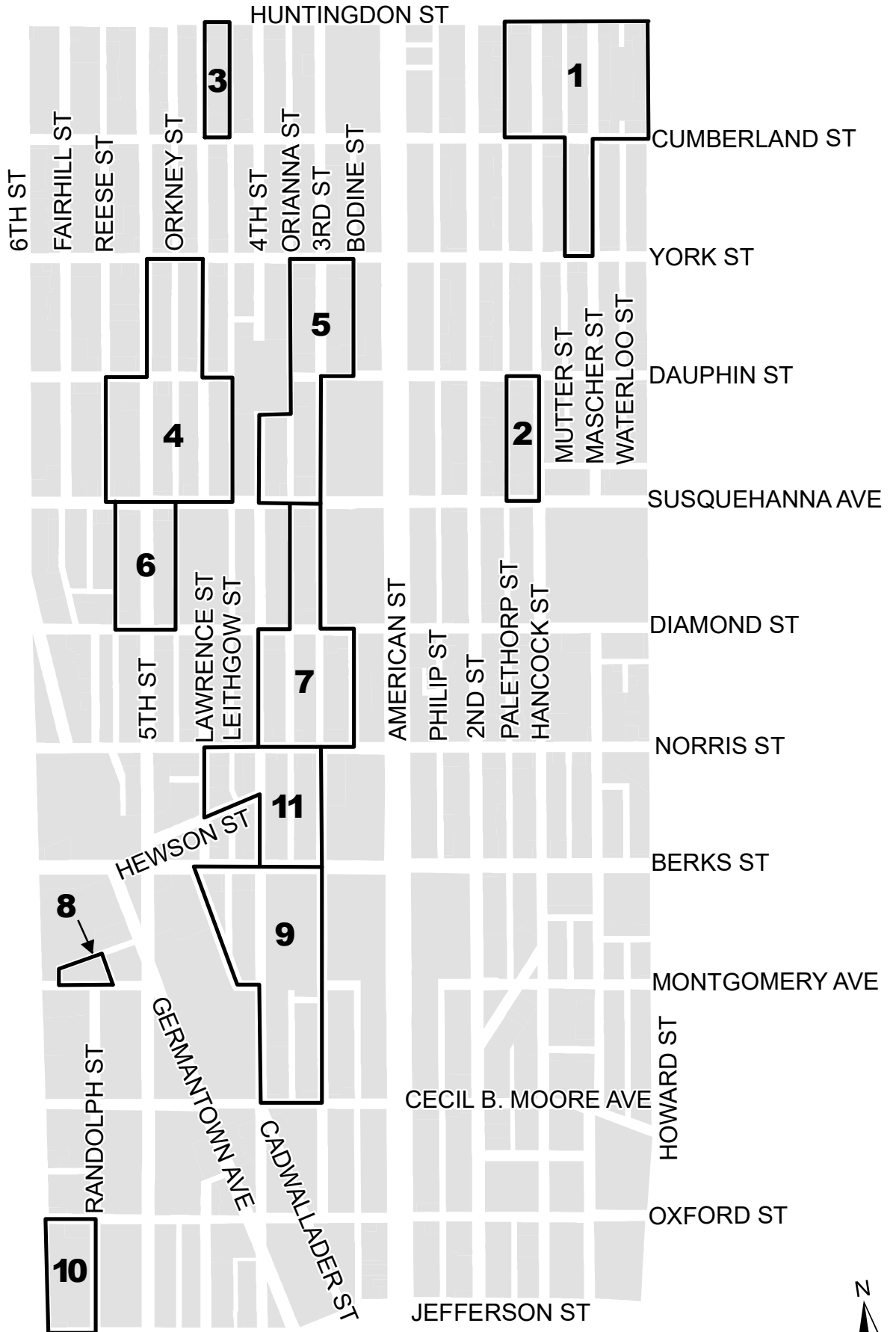
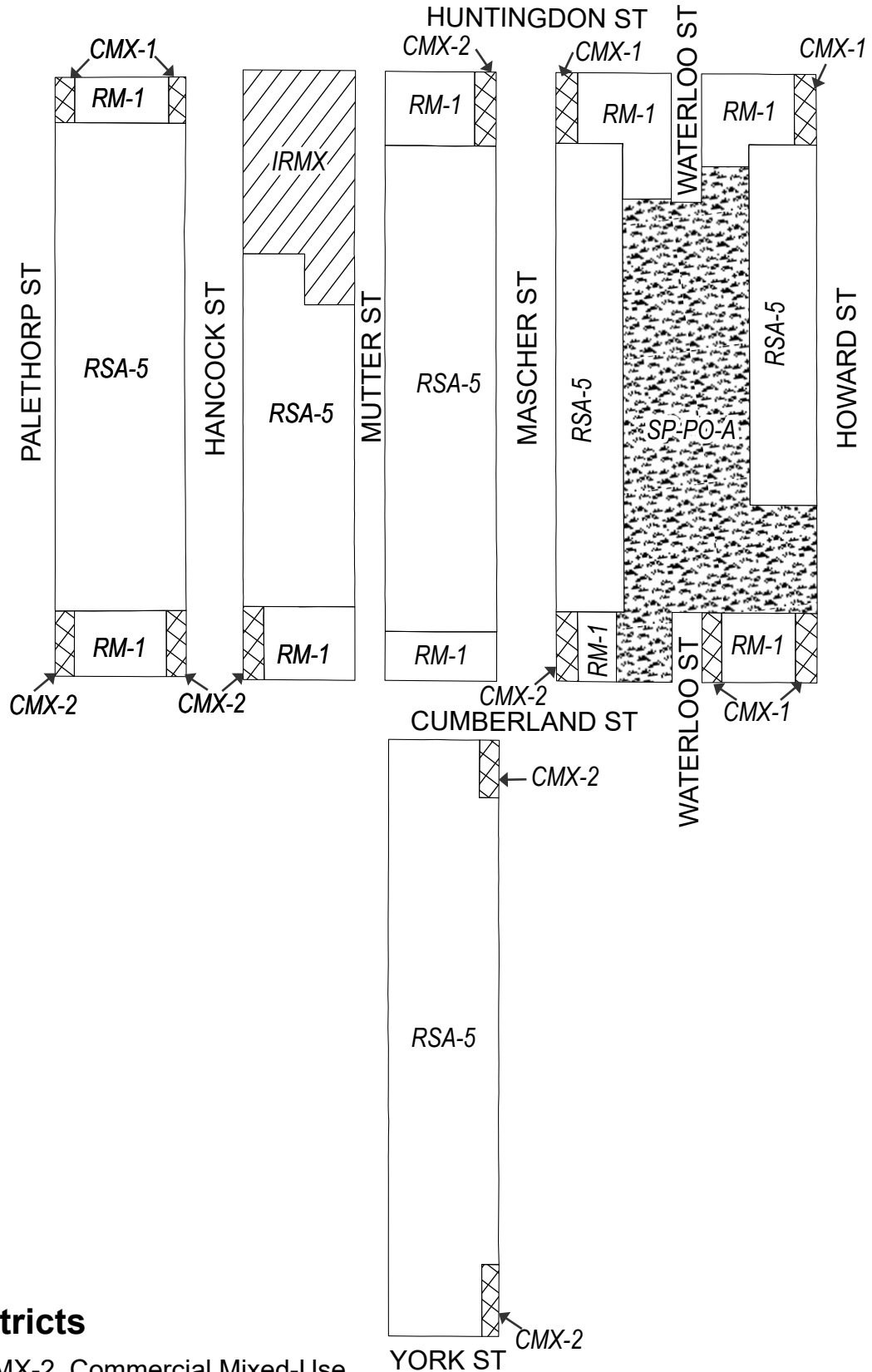






Key Map



Map A1 Existing Zoning

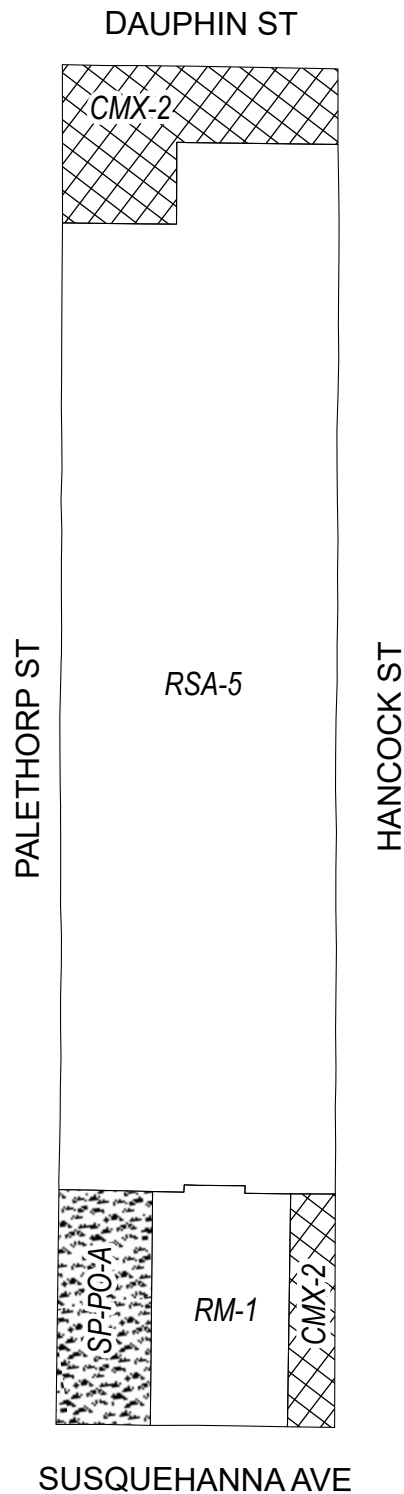


Zoning Districts




-  CMX-1/CMX-2, Commercial Mixed-Use
-  IRMX, Industrial Residential Mixed-Use
-  RM-1, Residential Multi-Family; RSA-5, Residential Single-Family Attached
-  SP-PO-A, Parks and Open Space



Map A2 Existing Zoning



Zoning Districts

-  CMX-2, Commercial Mixed-Use
-  RM-1, Residential Multi-Family; RSA-5, Residential Single-Family Attached
-  SP-PO-A, Parks and Open Space



Map A3 Existing Zoning

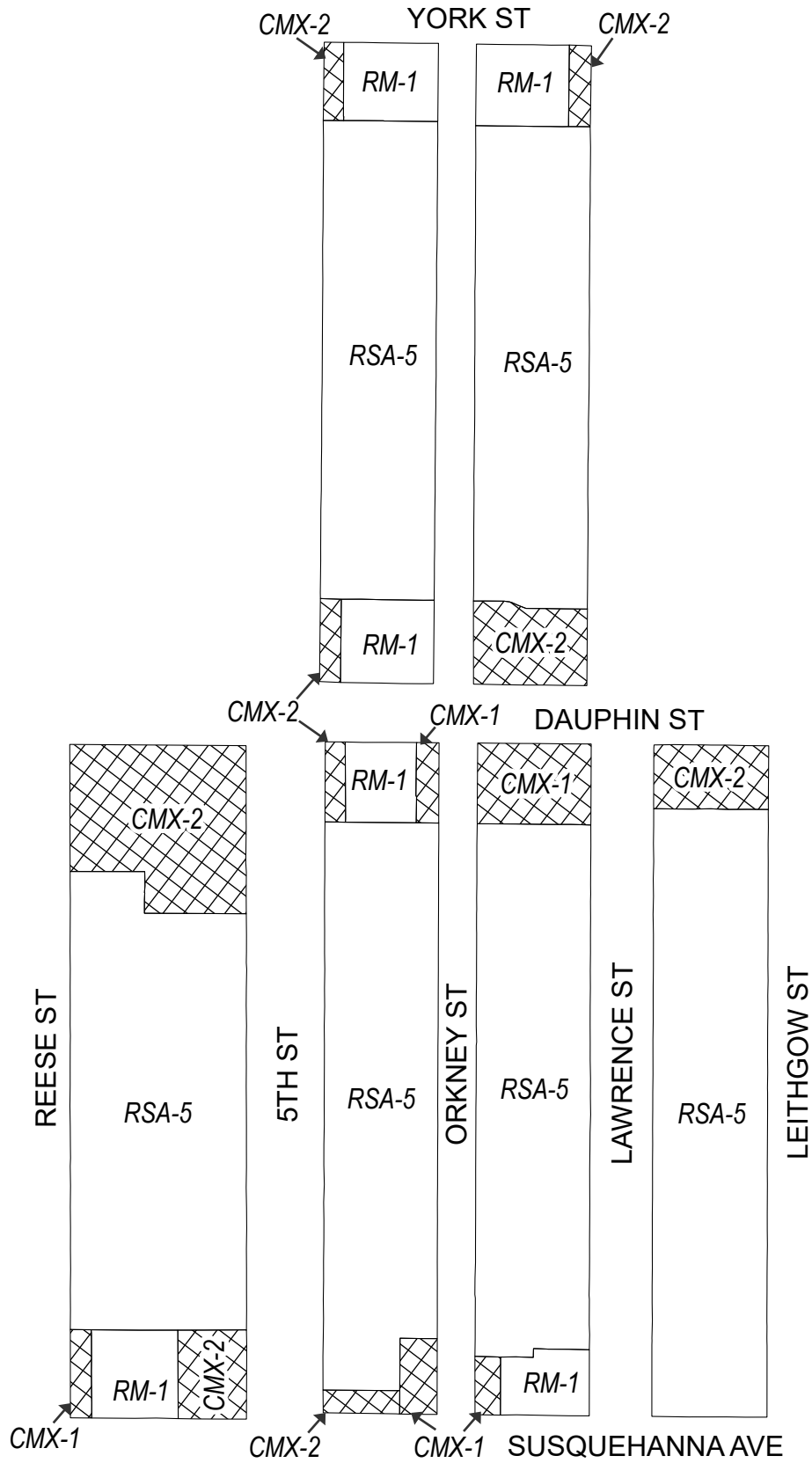


Zoning Districts

RM-1, Residential Multi-Family; RSA-5, Residential Single-Family Attached



Map A4 Existing Zoning



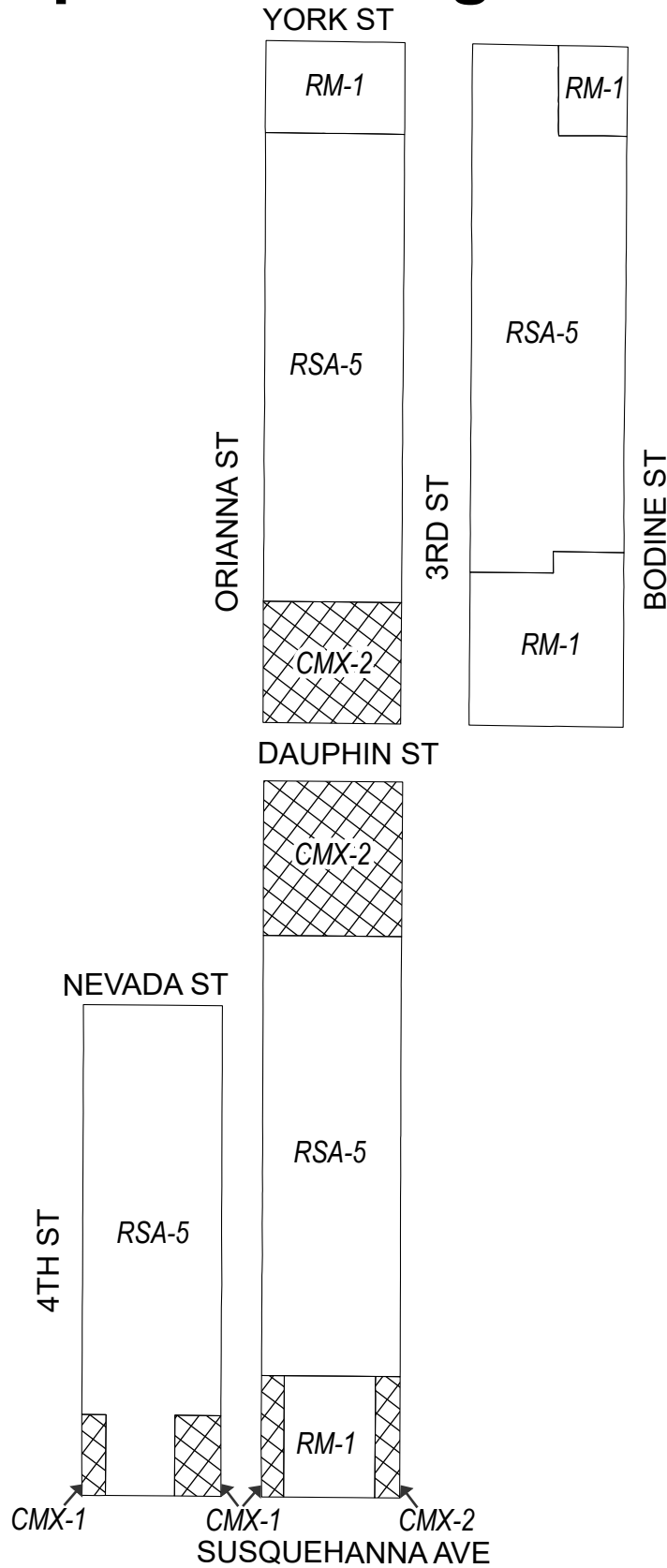
Zoning Districts

 CMX-1/CMX-2, Commercial Mixed-Use


 RM-1, Residential Multi-Family; RSA-5, Residential Single-Family Attached



Map A5 Existing Zoning



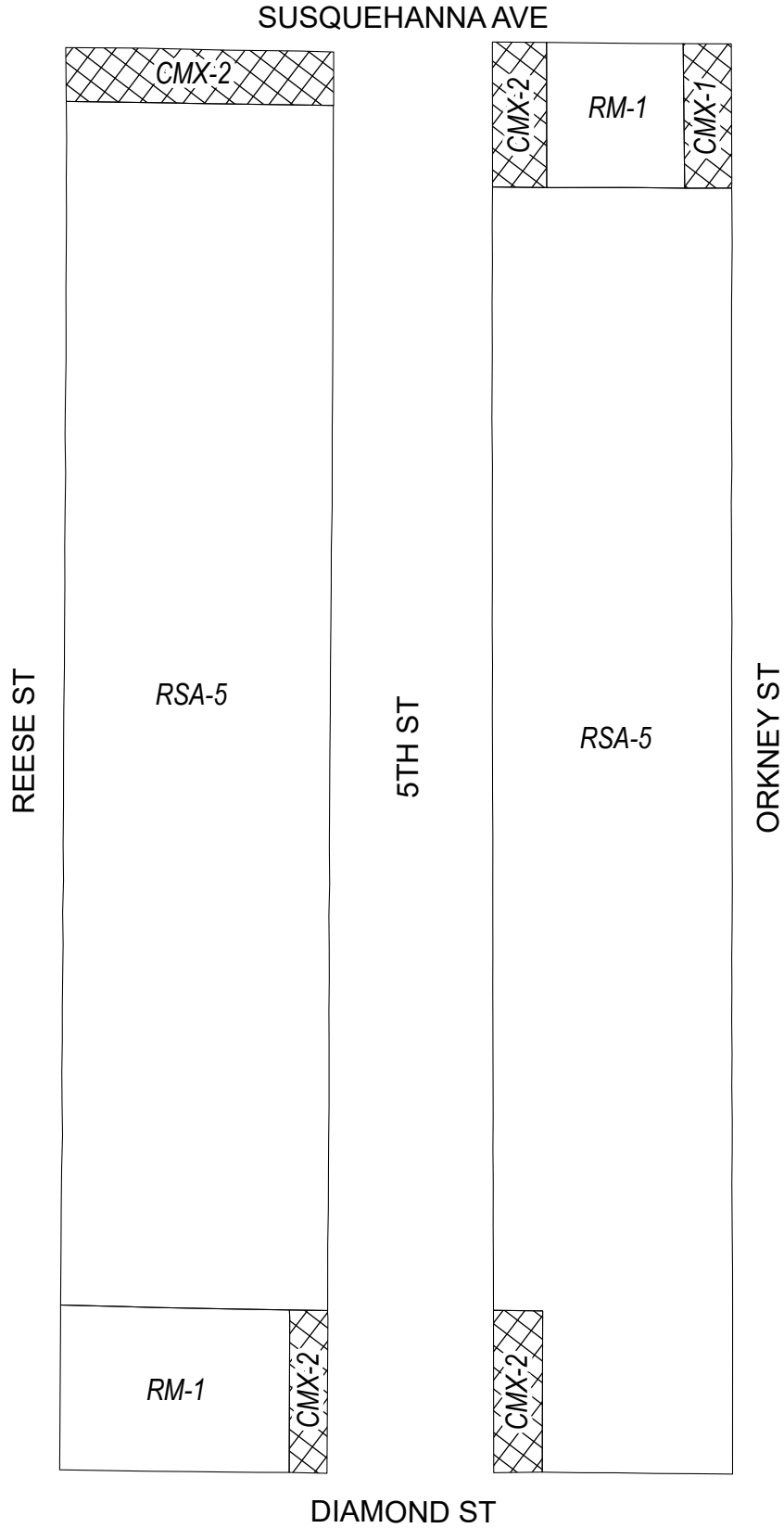
Zoning Districts

 CMX-1/CMX-2, Commercial Mixed-Use


 RM-1, Residential Multi-Family; RSA-5, Residential Single-Family Attached



Map A6 Existing Zoning



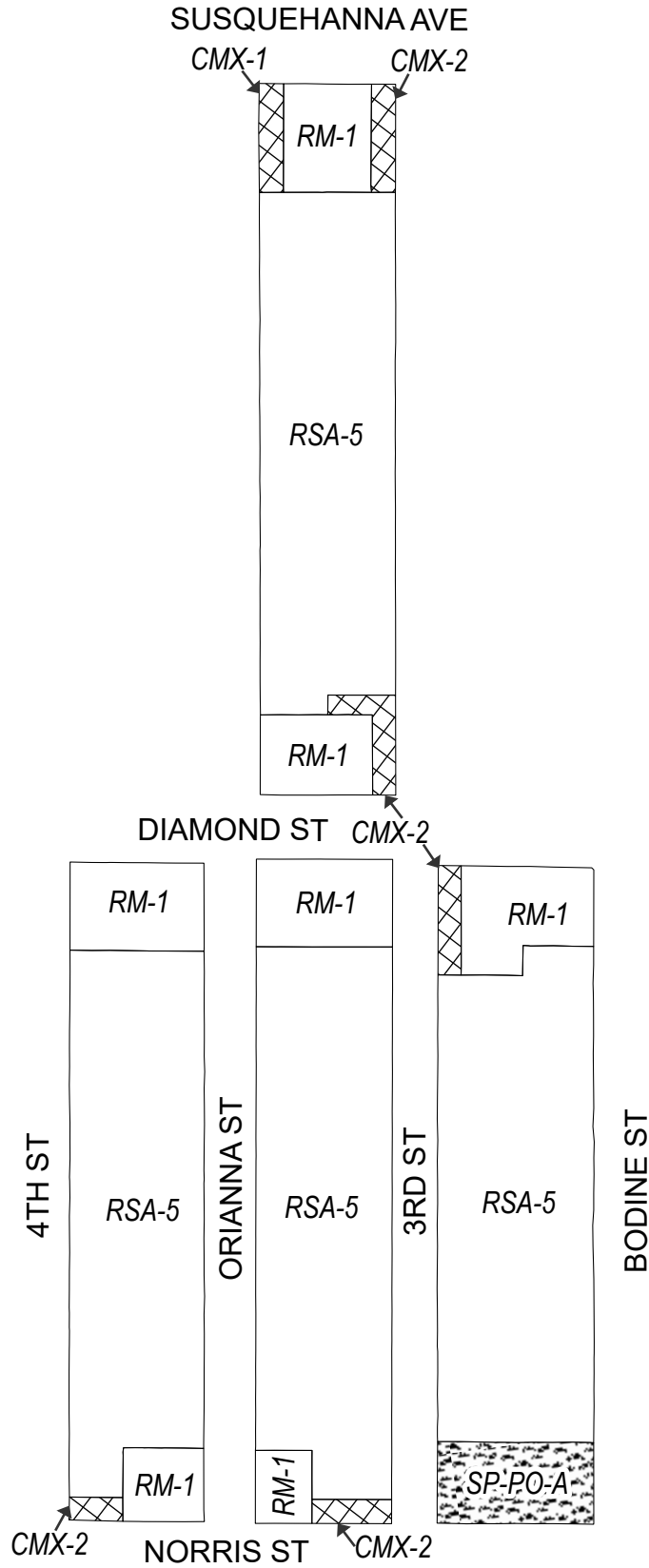
Zoning Districts

 CMX-1/CMX-2, Commercial Mixed-Use




 RM-1, Residential Multi-Family; RSA-5, Residential Single-Family Attached



Map A7 Existing Zoning



Zoning Districts

-  CMX-1/CMX-2, Commercial Mixed-Use
-  RM-1, Residential Multi-Family; RSA-5, Residential Single-Family Attached
-  SP-PO-A, Parks and Open Space



Map A8 Existing Zoning

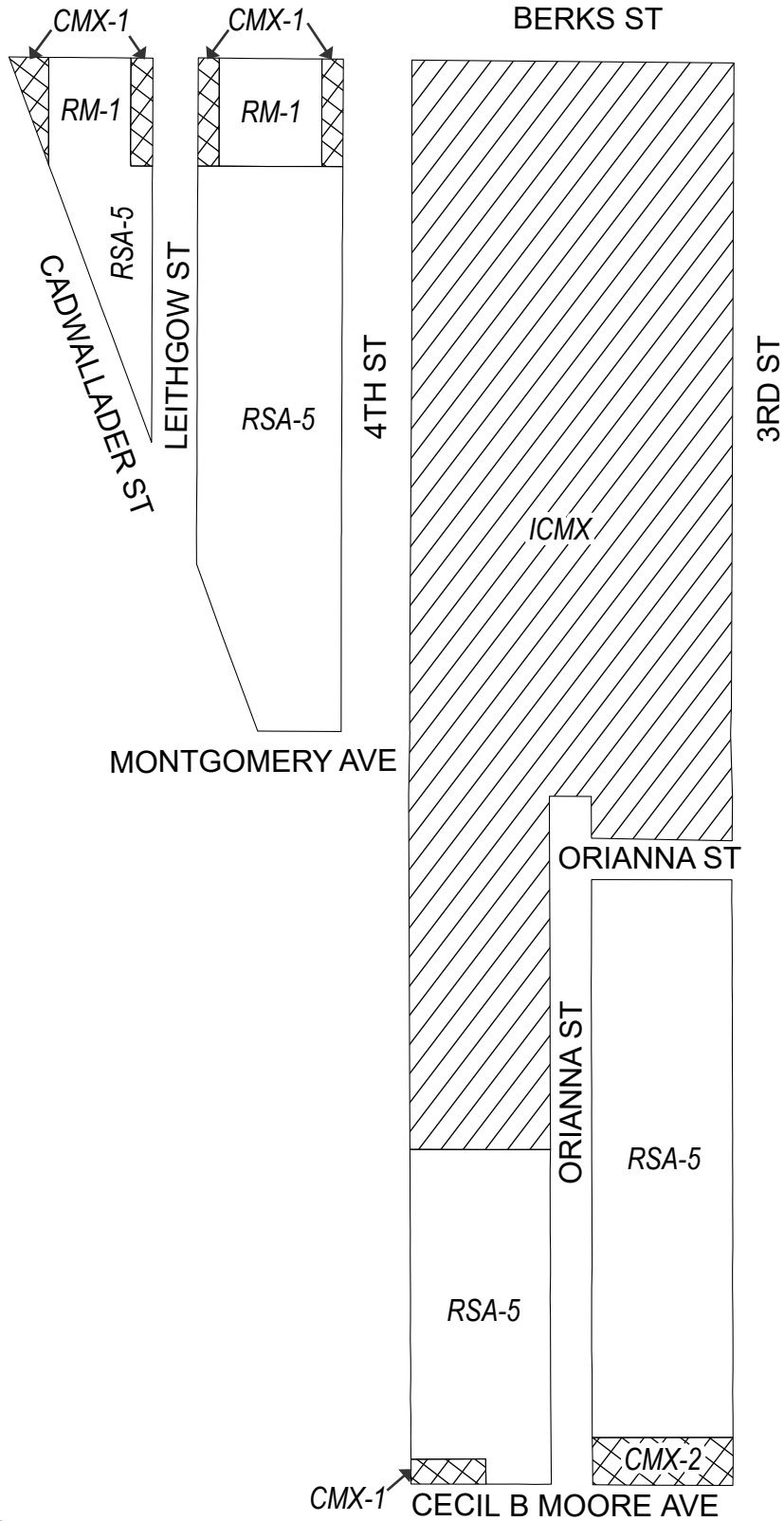


Zoning Districts




RSA-5, Residential Single-Family Attached



Map A9 Existing Zoning

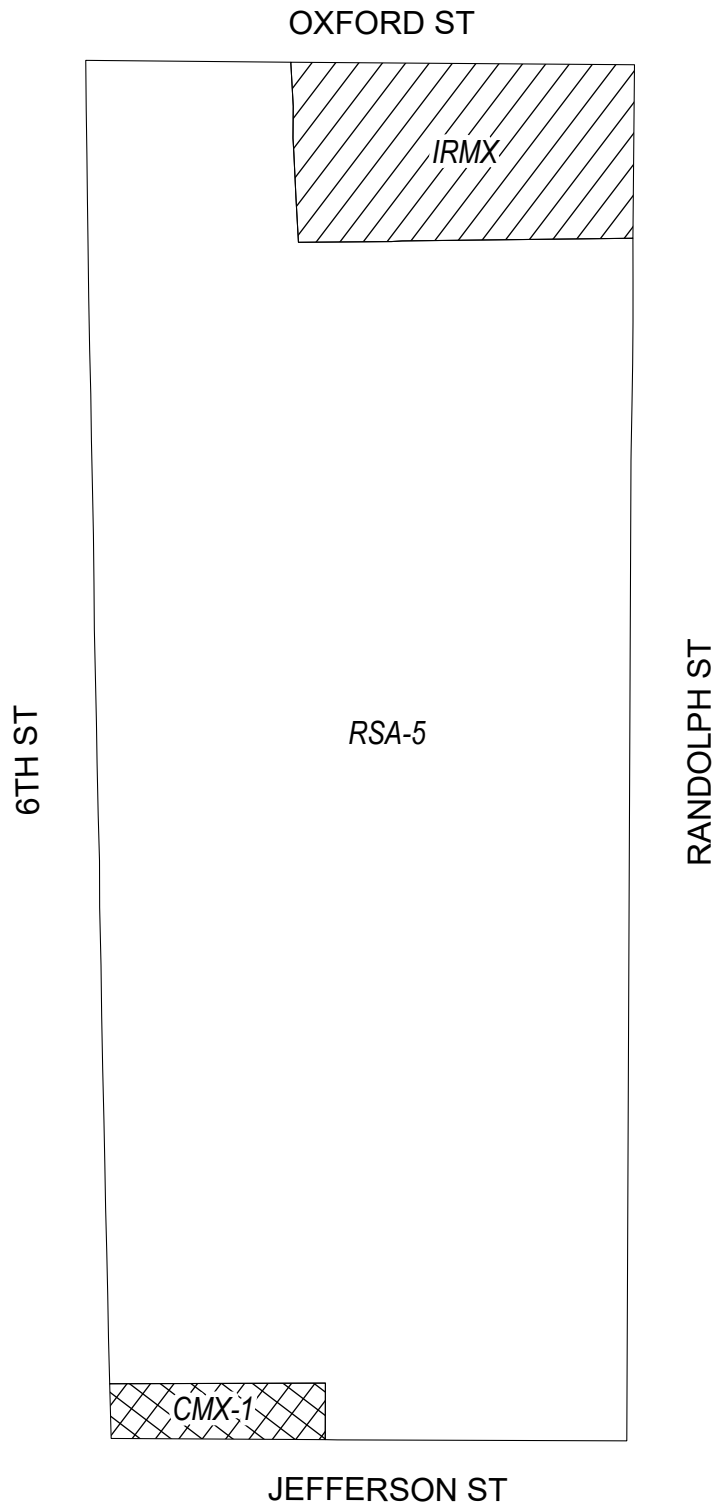


Zoning Districts




-  CMX-1/CMX-2, Commercial Mixed-Use
-  ICMX, Industrial Commercial Mixed-use
-  RM-1, Residential Multi-Family; RSA-5, Residential Single-Family Attached



Map A10 Existing Zoning

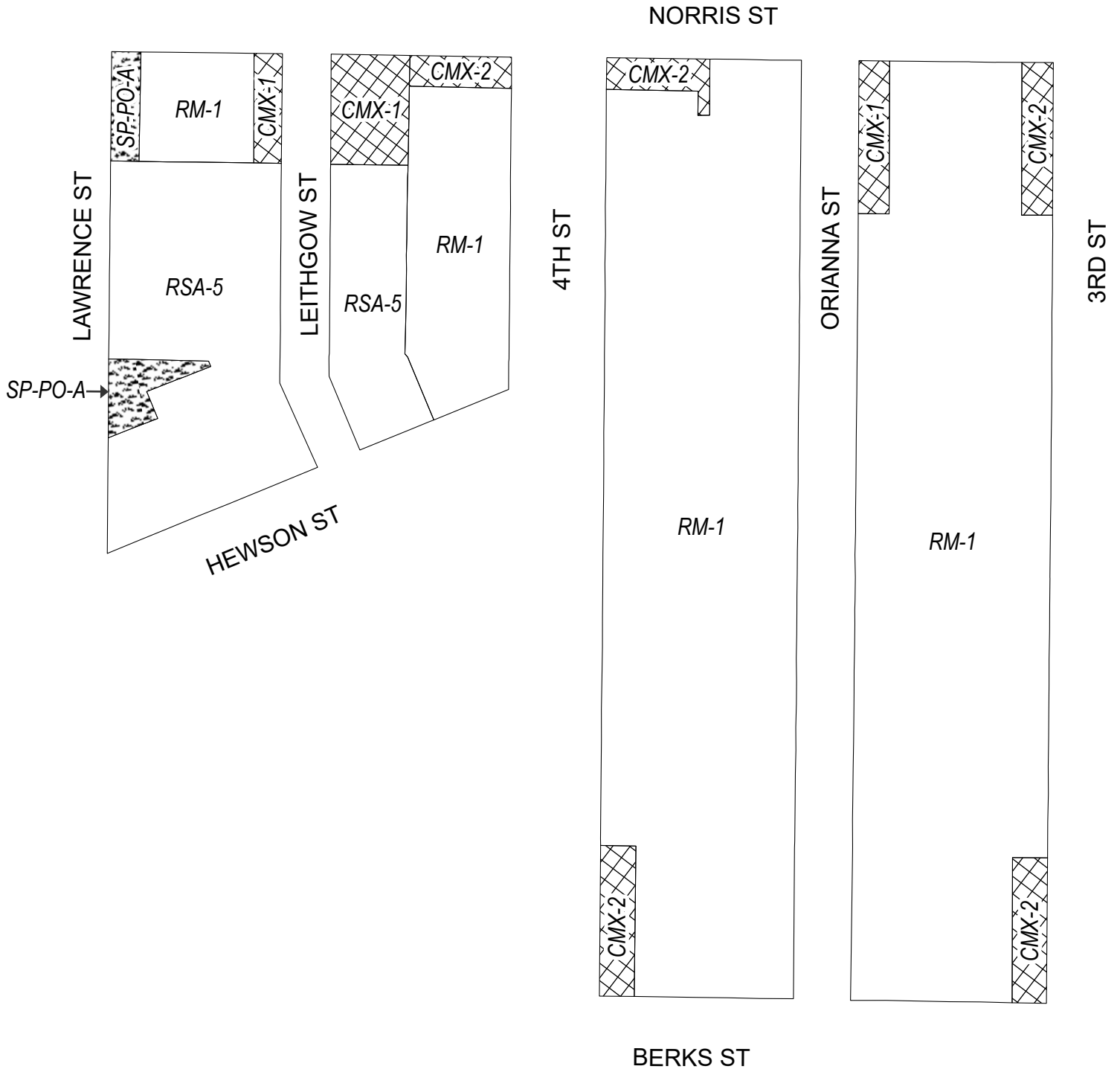


Zoning Districts




-  CMX-1, Commercial Mixed-Use
-  IRMX, Industrial Residential Mixed-Use
-  RSA-5, Residential Single-Family Attached



Map A11 Existing Zoning

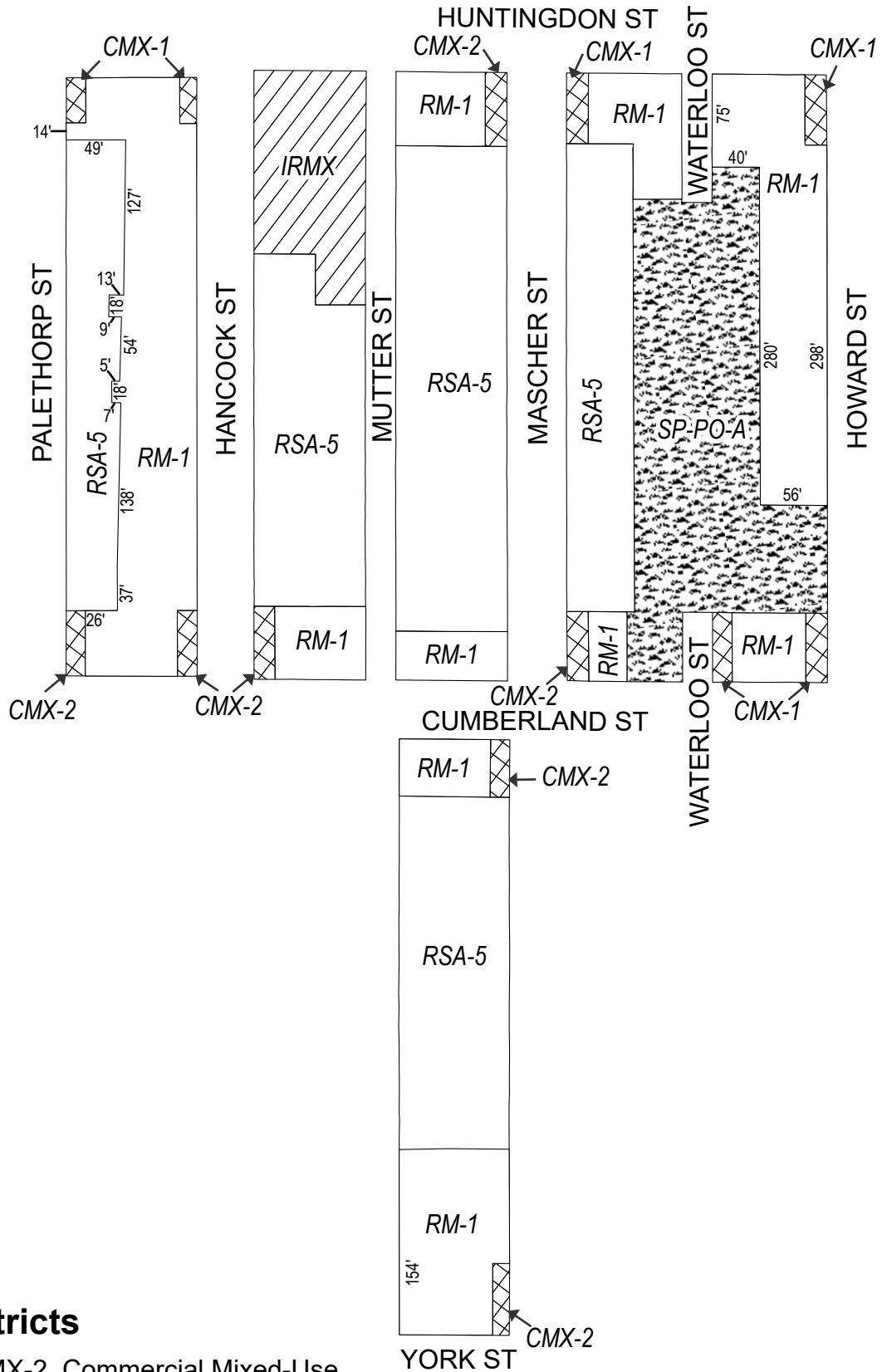


Zoning Districts





-  CMX-1/CMX-2, Commercial Mixed-Use
-  RM-1, Residential Multi-Family; RSA-5, Residential Single-Family Attached
-  SP-PO-A, Parks and Open Space



Map B1 Proposed Zoning

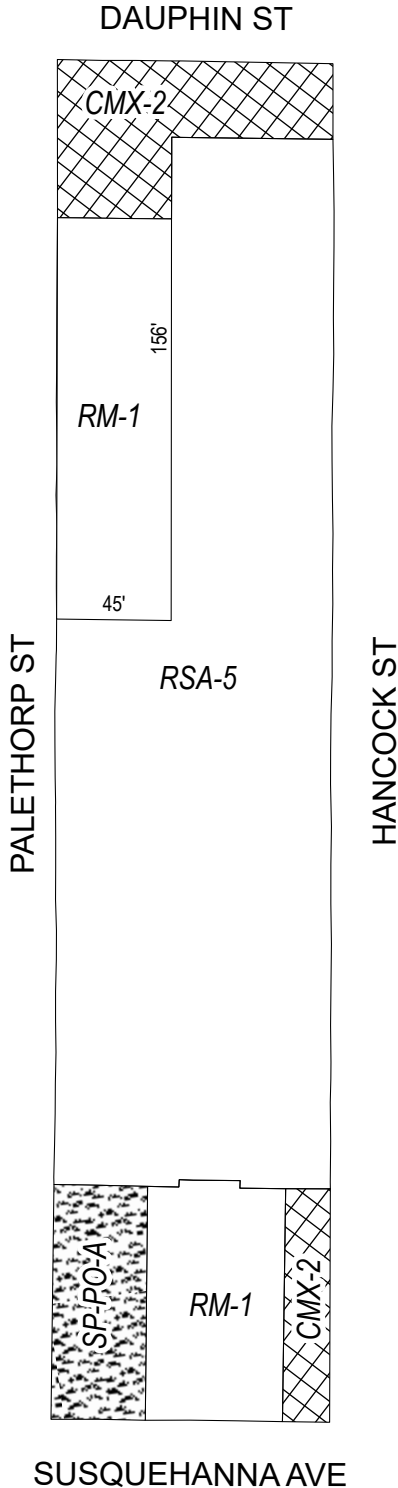


Zoning Districts




-  CMX-1/CMX-2, Commercial Mixed-Use
-  IRMX, Industrial Residential Mixed-Use
-  RM-1, Residential Multi-Family; RSA-5, Residential Single-Family Attached
-  SP-PO-A, Parks and Open Space



Map B2 Proposed Zoning

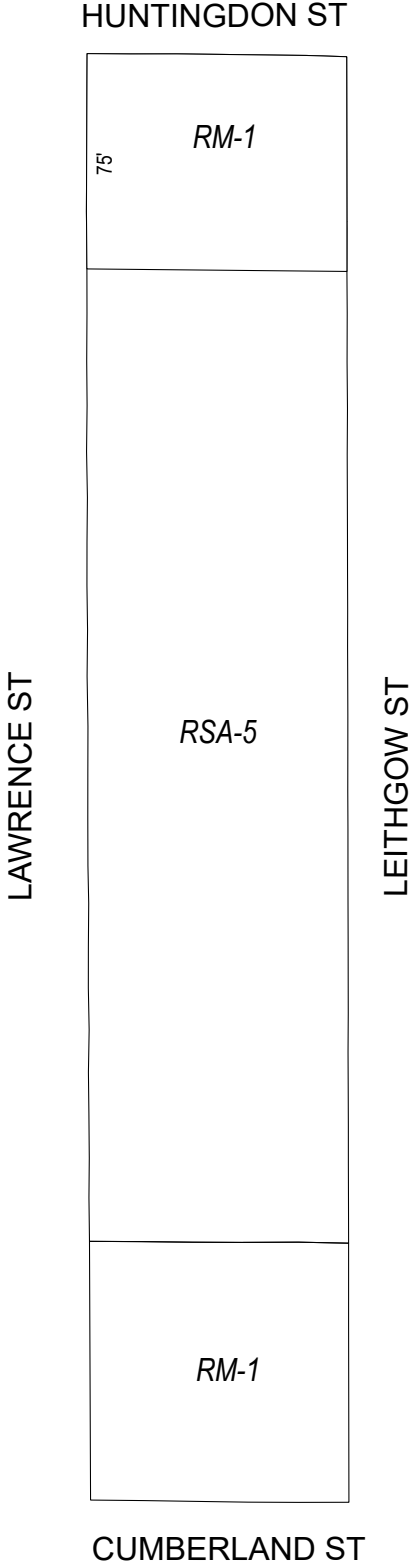


Zoning Districts

-  CMX-2, Commercial Mixed-Use
-  RM-1, Residential Multi-Family; RSA-5, Residential Single-Family Attached
-  SP-PO-A, Parks and Open Space



Map B3 Proposed Zoning

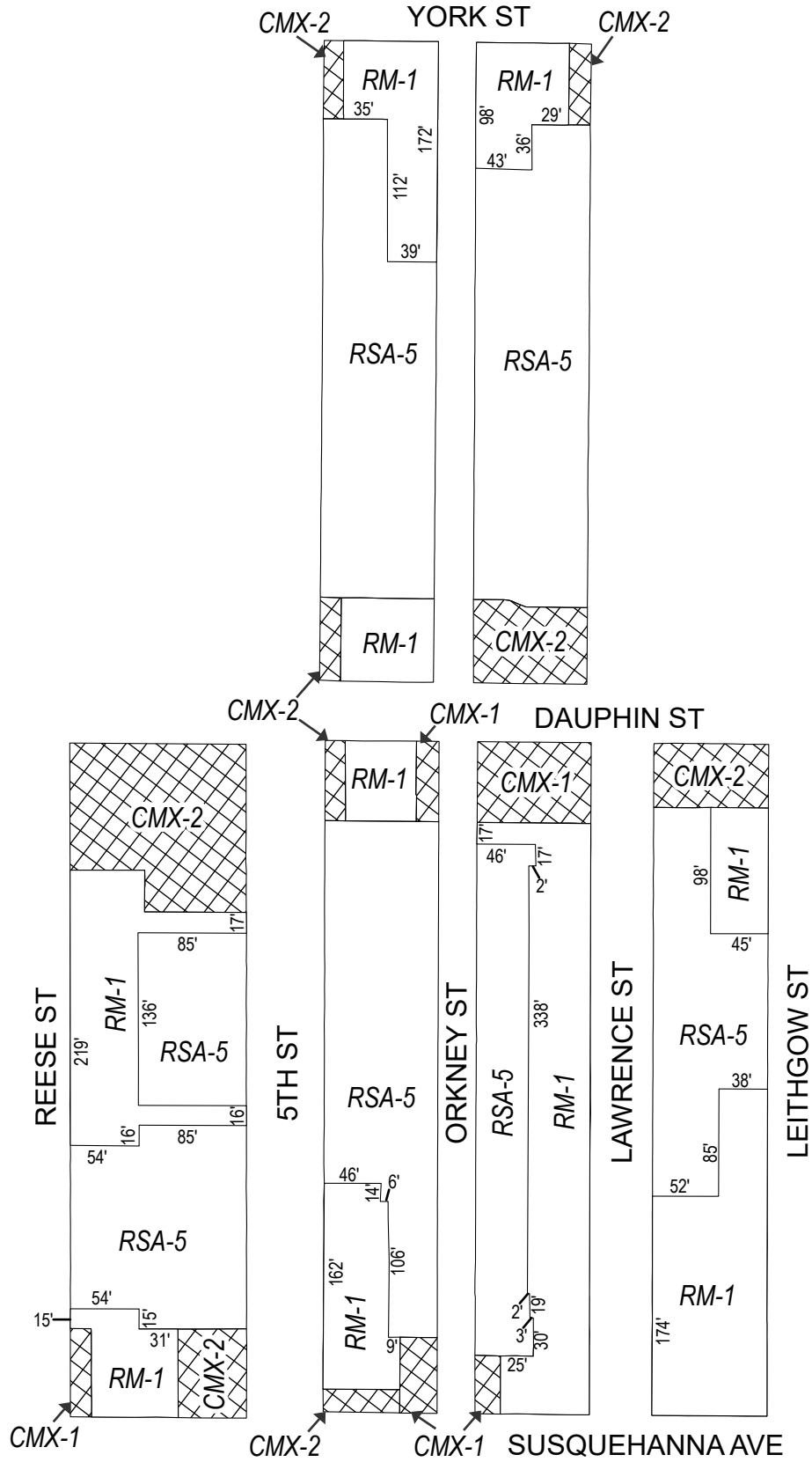


Zoning Districts

RM-1, Residential Multi-Family; RSA-5, Residential Single-Family Attached



Map B4 Proposed Zoning



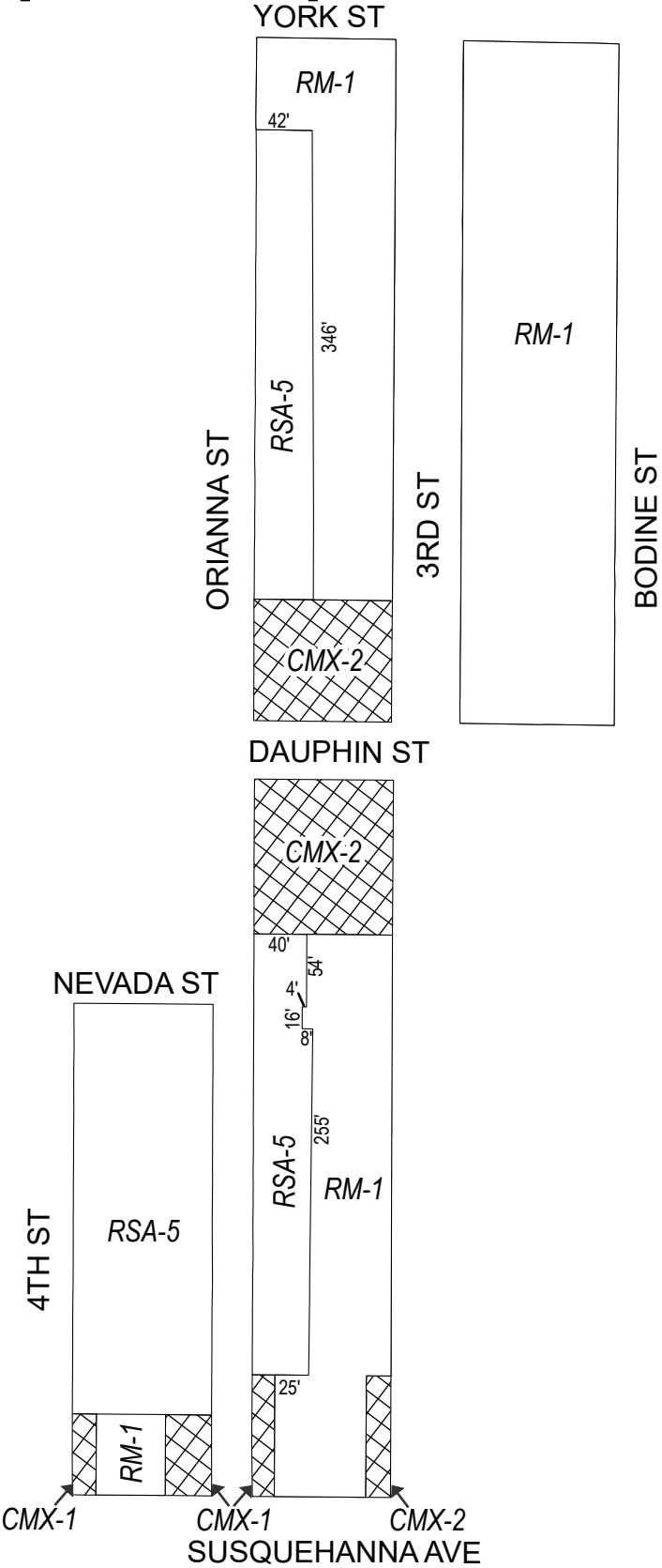
Zoning Districts

 CMX-1/CMX-2, Commercial Mixed-Use



 RM-1, Residential Multi-Family; RSA-5, Residential Single-Family Attached



Map B5 Proposed Zoning

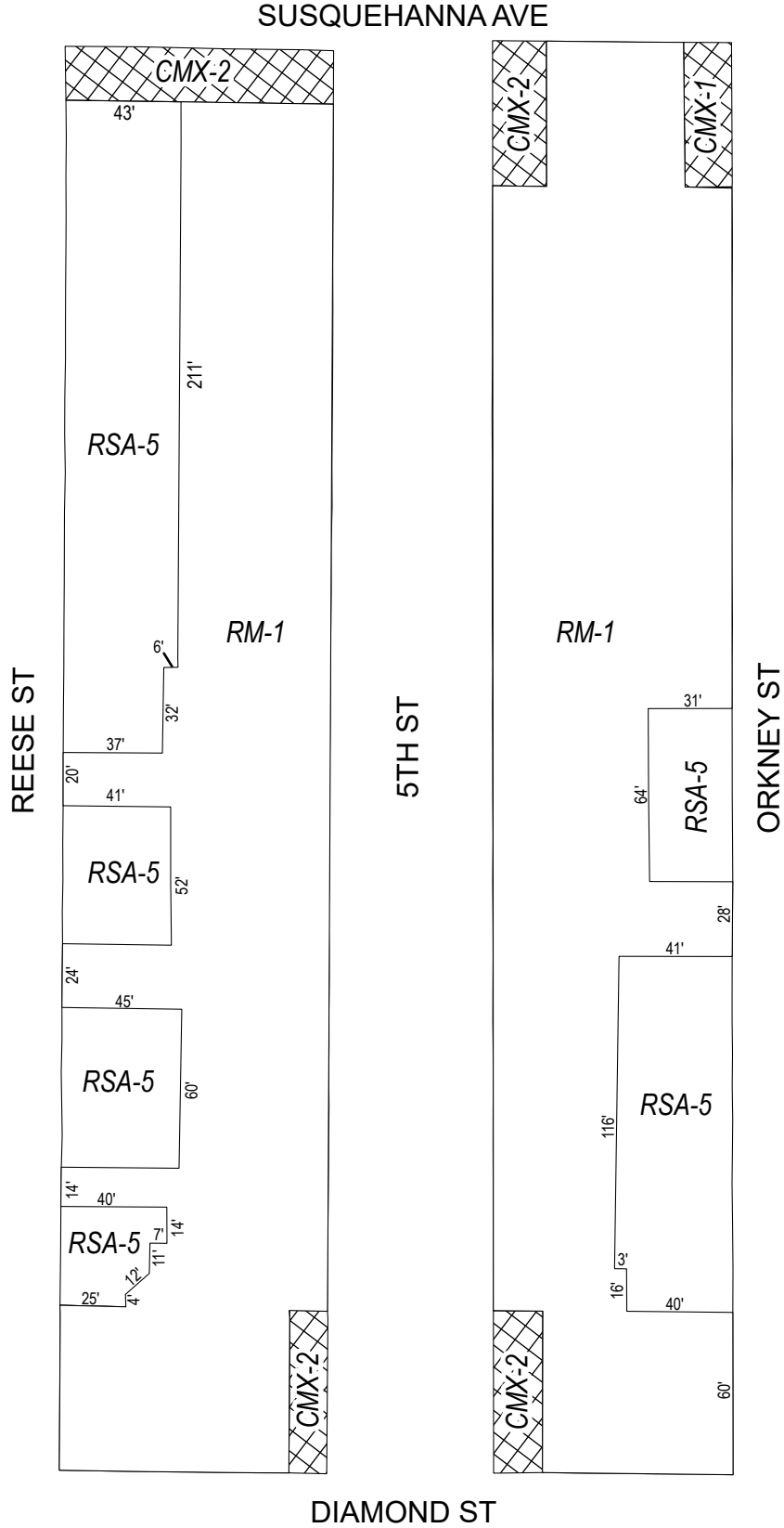


Zoning Districts



-  CMX-1/CMX-2, Commercial Mixed-Use
-  RM-1, Residential Multi-Family; RSA-5, Residential Single-Family Attached



Map B6 Proposed Zoning

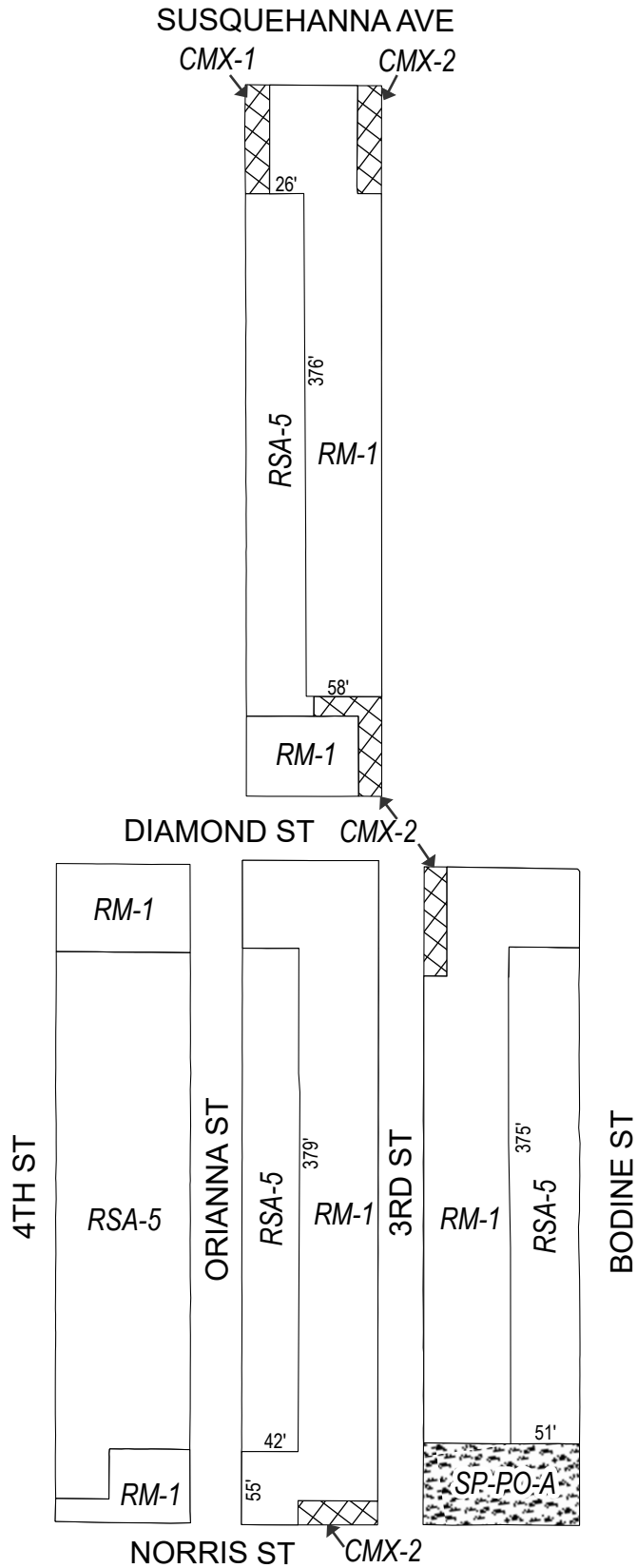


Zoning Districts




-  CMX-1/CMX-2, Commercial Mixed-Use
-  RM-1, Residential Multi-Family; RSA-5, Residential Single-Family Attached



Map B7 Proposed Zoning

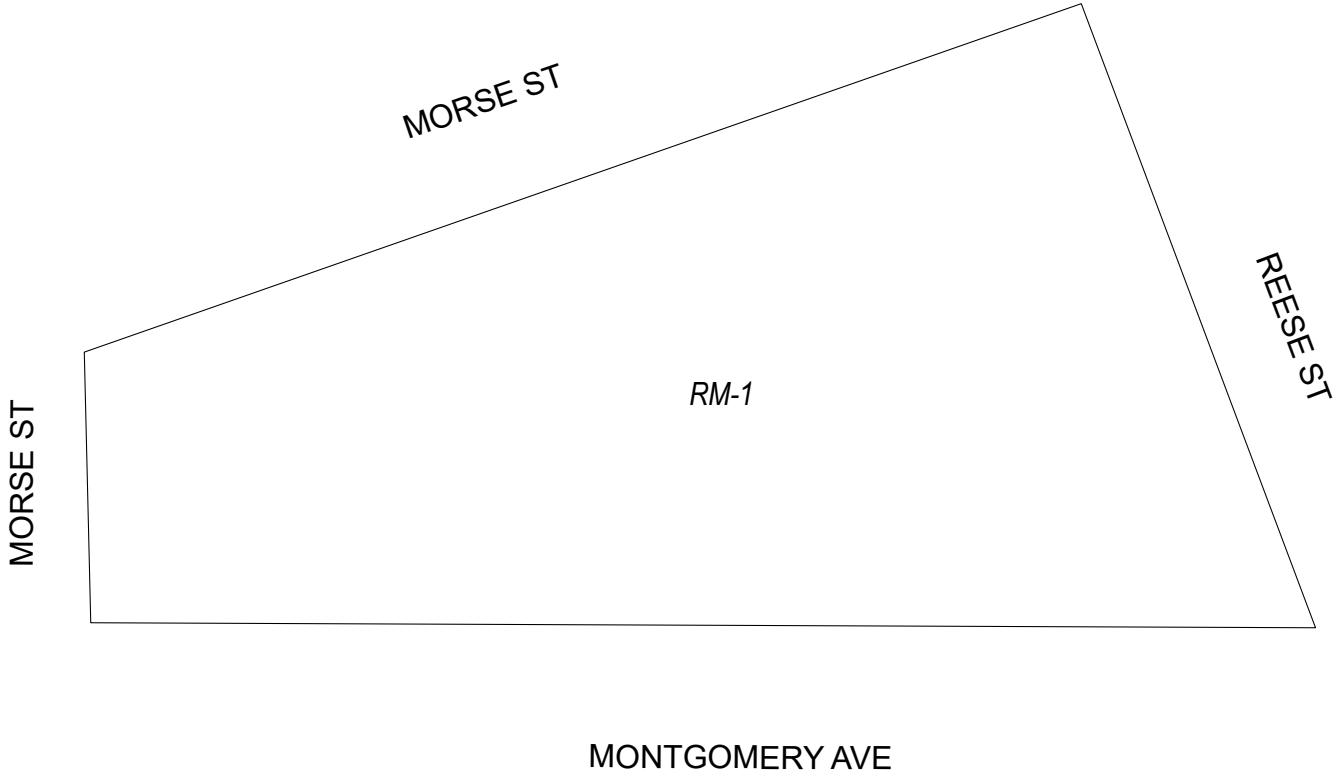


Zoning Districts

-  CMX-1/CMX-2, Commercial Mixed-Use
-  RM-1, Residential Multi-Family; RSA-5, Residential Single-Family Attached
-  SP-PO-A, Parks and Open Space



Map B8 Proposed Zoning

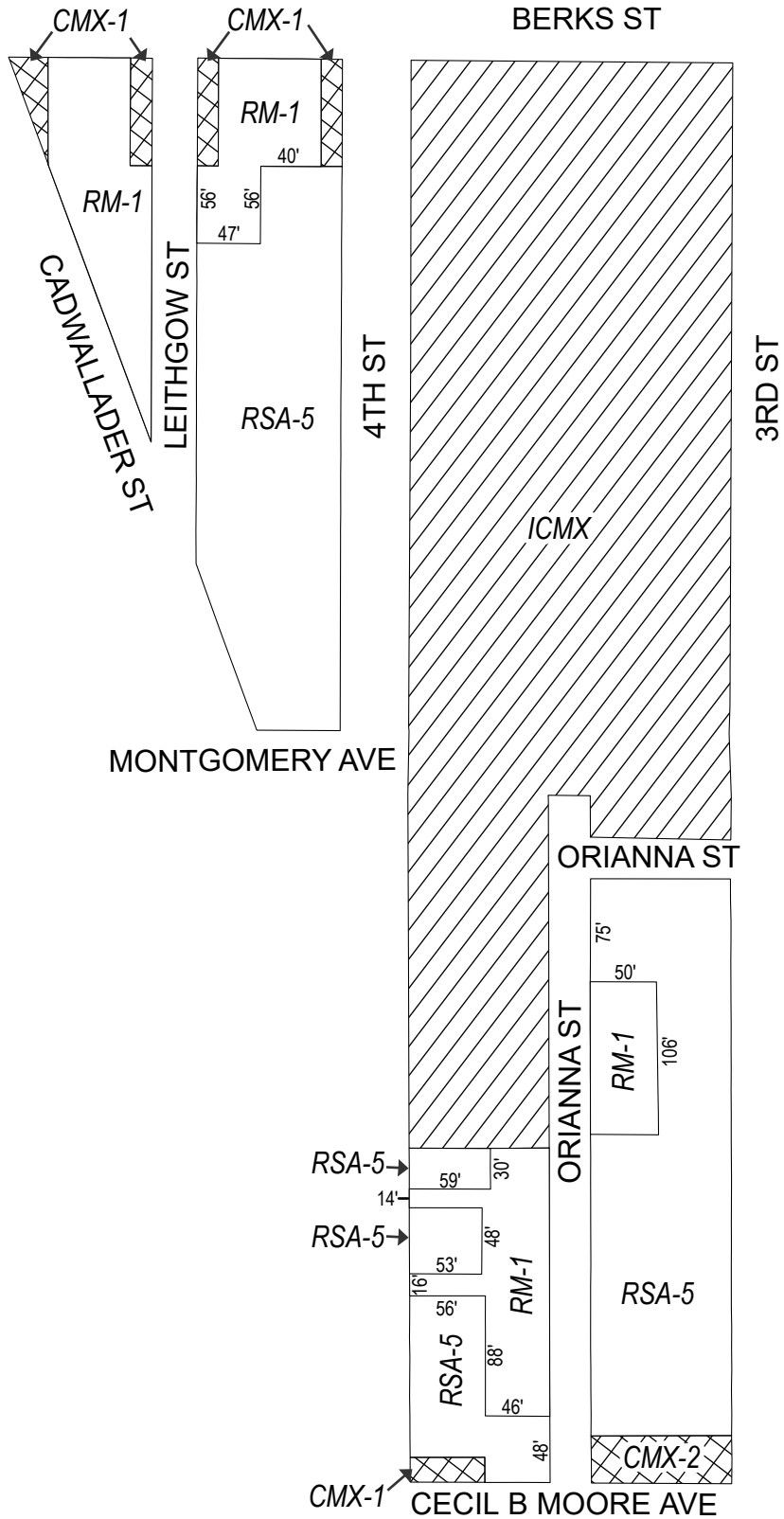


Zoning Districts




□ RM-1, Residential Multi-Family



Map B9 Proposed Zoning

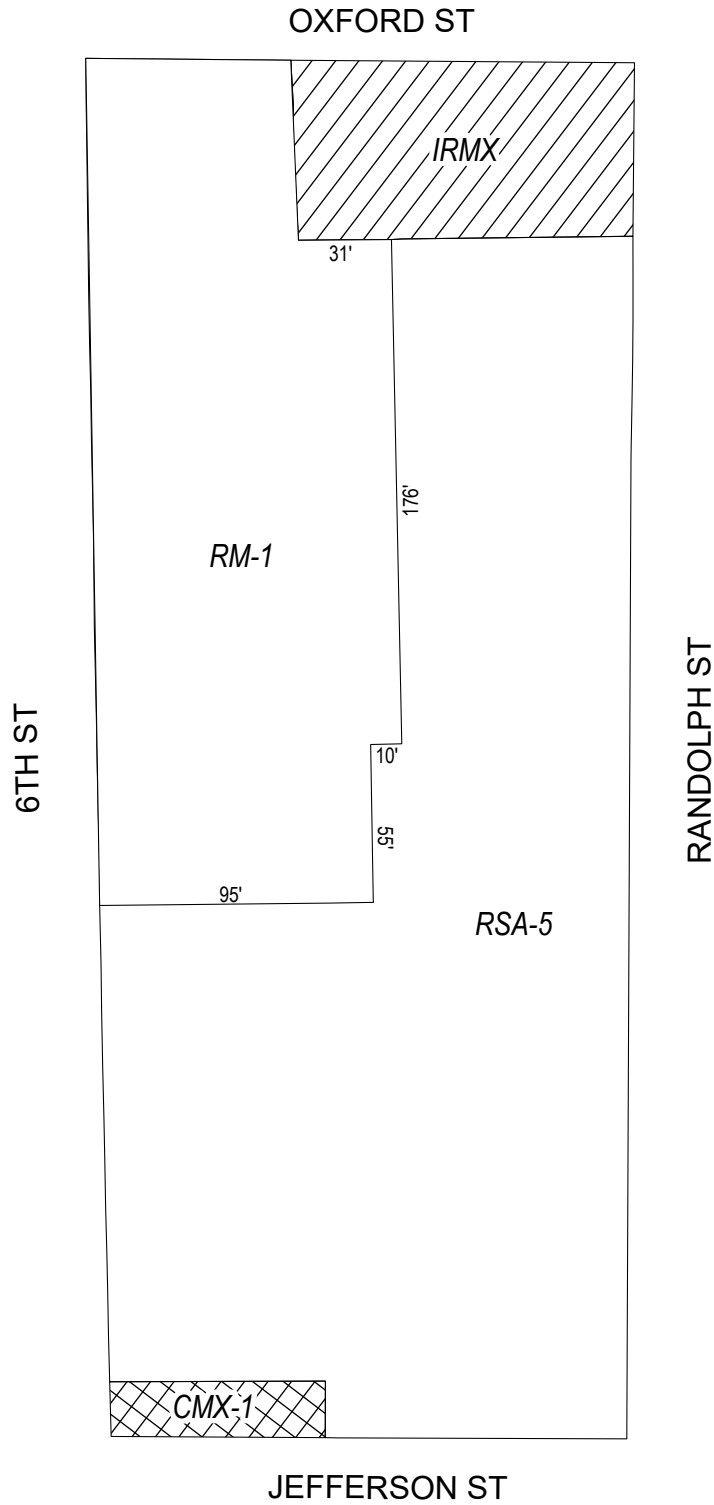


Zoning Districts




-  CMX-1/CMX-2, Commercial Mixed-Use
-  ICMX, Industrial Commercial Mixed-use
-  RM-1, Residential Multi-Family; RSA-5, Residential Single-Family Attached



Map B10 Proposed Zoning

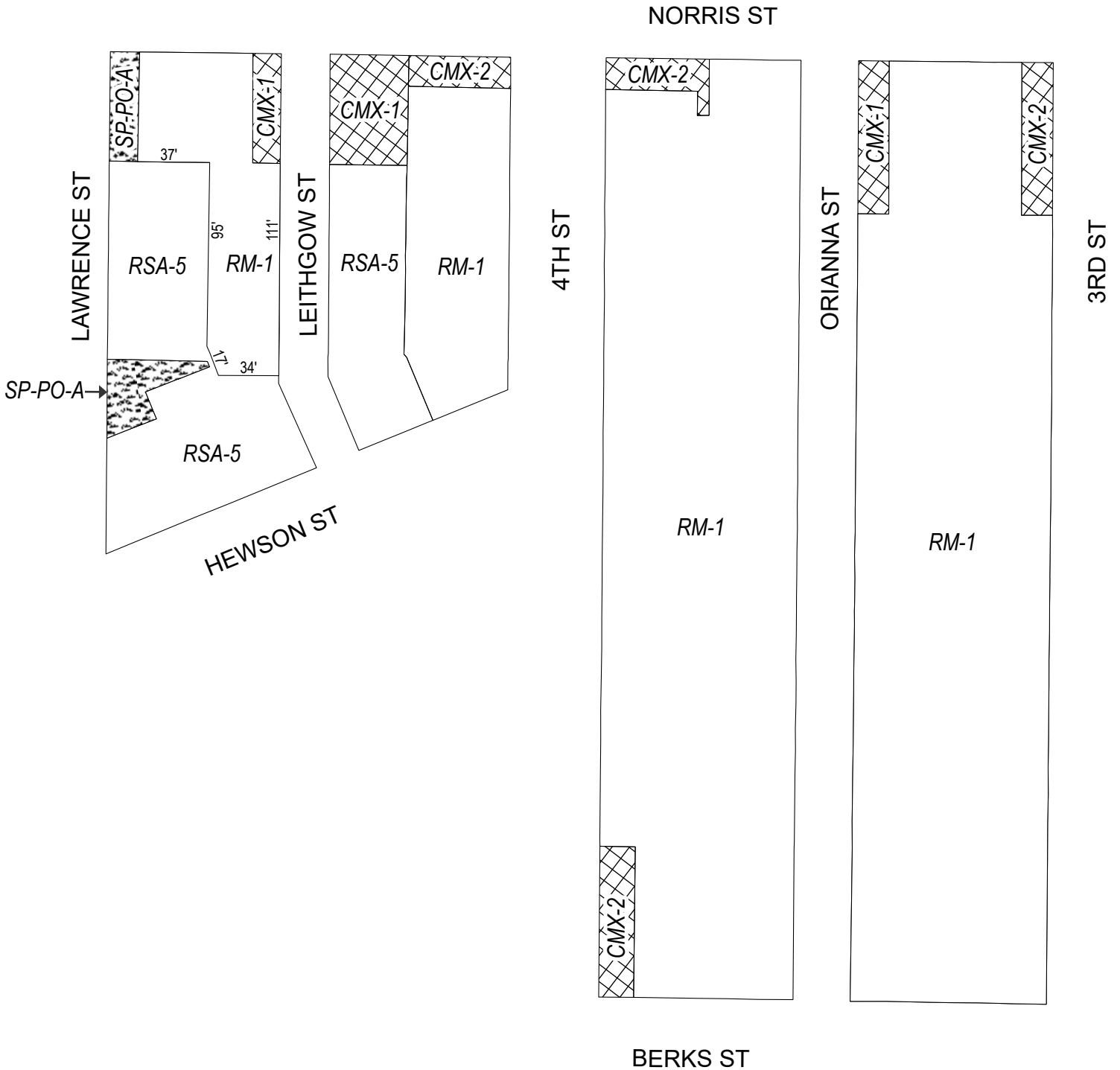


Zoning Districts




-  CMX-1, Commercial Mixed-Use
-  IRMX, Industrial Residential Mixed-Use
-  RM-1, Residential Multi-Family; RSA-5, Residential Single-Family Attached



Map B11 Proposed Zoning



Zoning Districts

-  CMX-1/CMX-2, Commercial Mixed-Use
-  RM-1, Residential Multi-Family; RSA-5, Residential Single-Family Attached
-  SP-PO-A, Parks and Open Space

