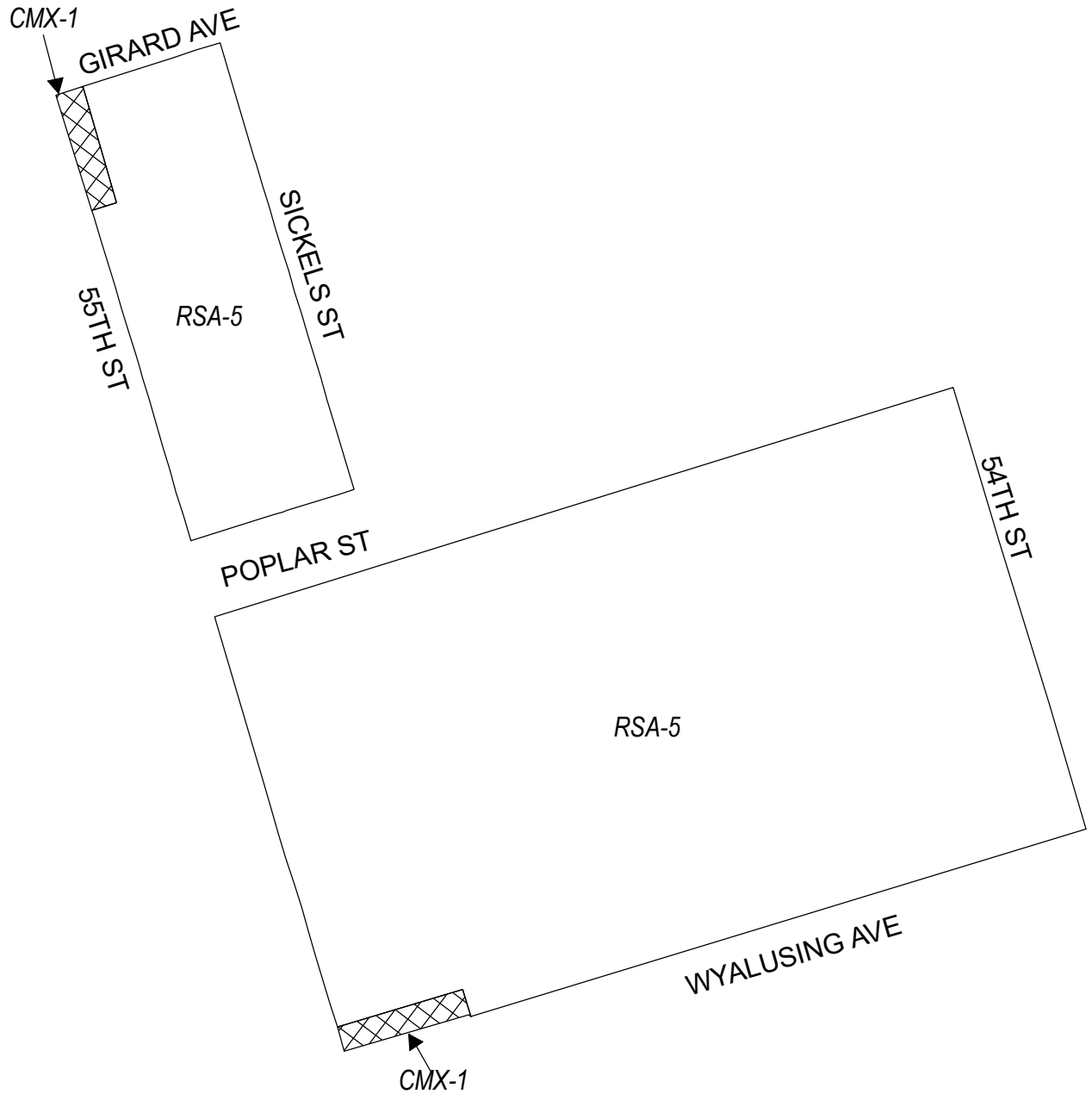




Map A1 Existing Zoning

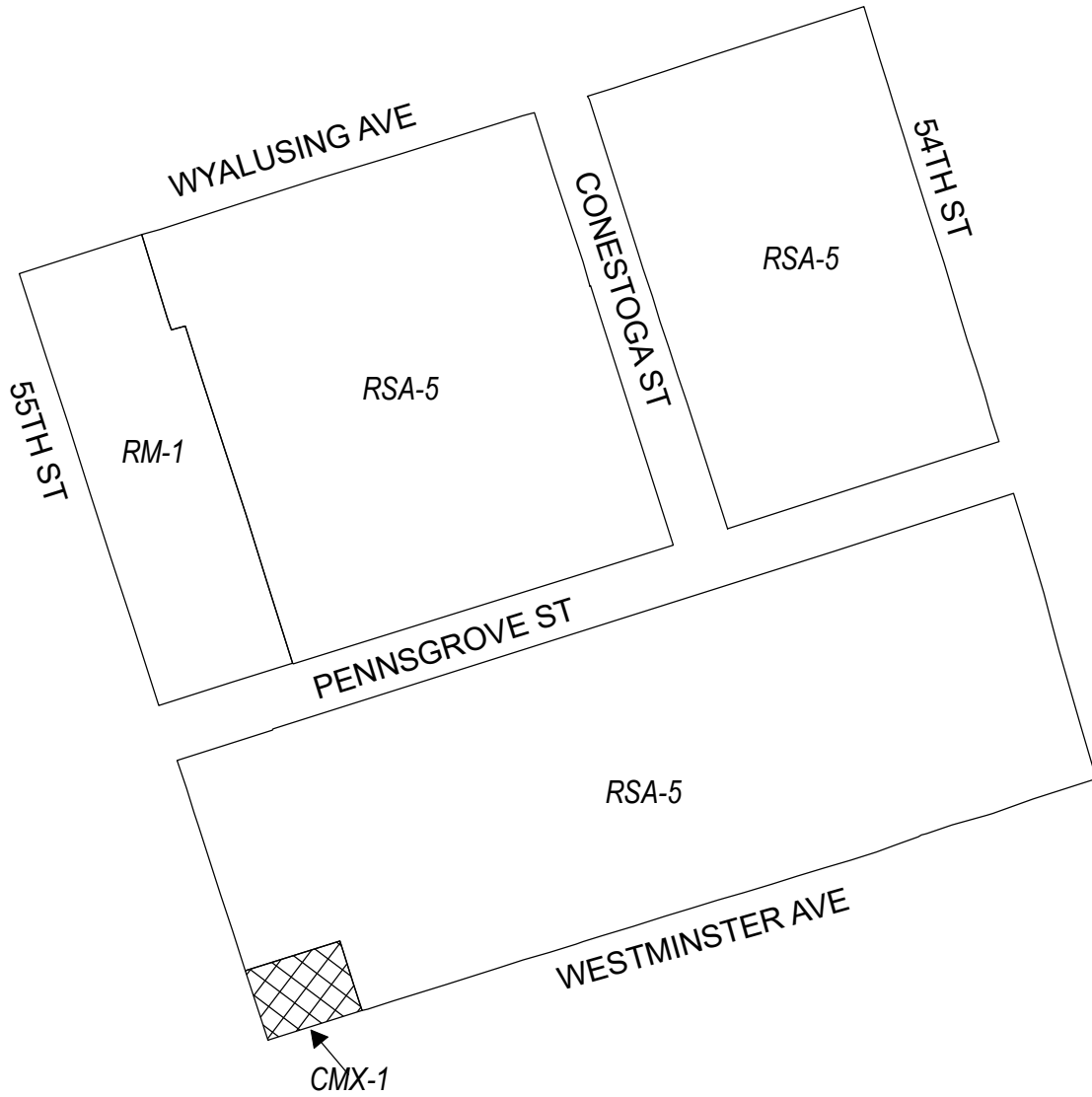


Zoning Districts

-  CMX-1, Commercial Mixed-Use
-  RSA-5, Residential Single-Family Attached



Map A2 Existing Zoning



Zoning Districts



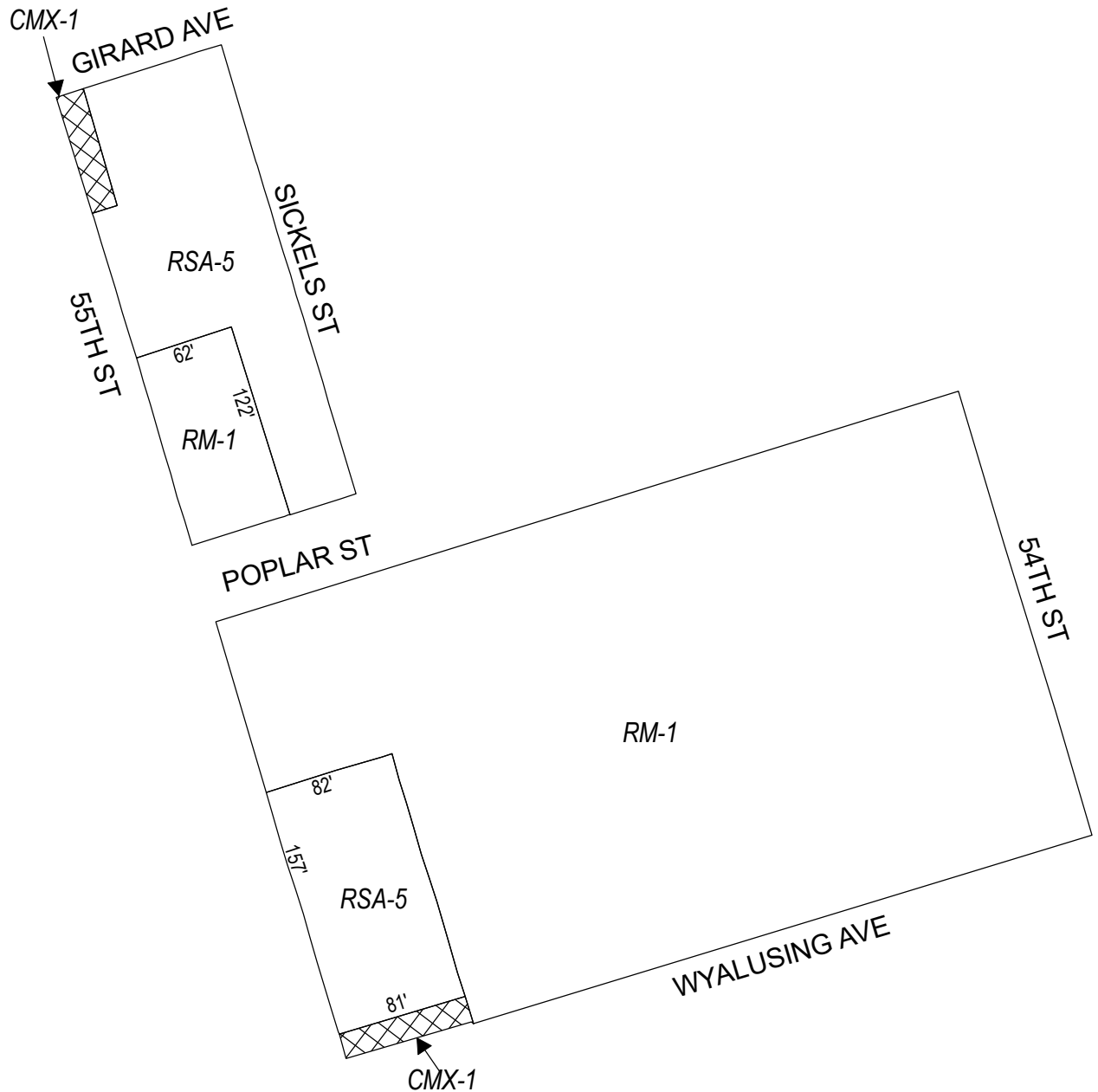
CMX-1, Commercial Mixed-Use



RM-1, Residential Multi-Family; RSA-5, Residential Single-Family Attached



Map B1 Proposed Zoning



Zoning Districts



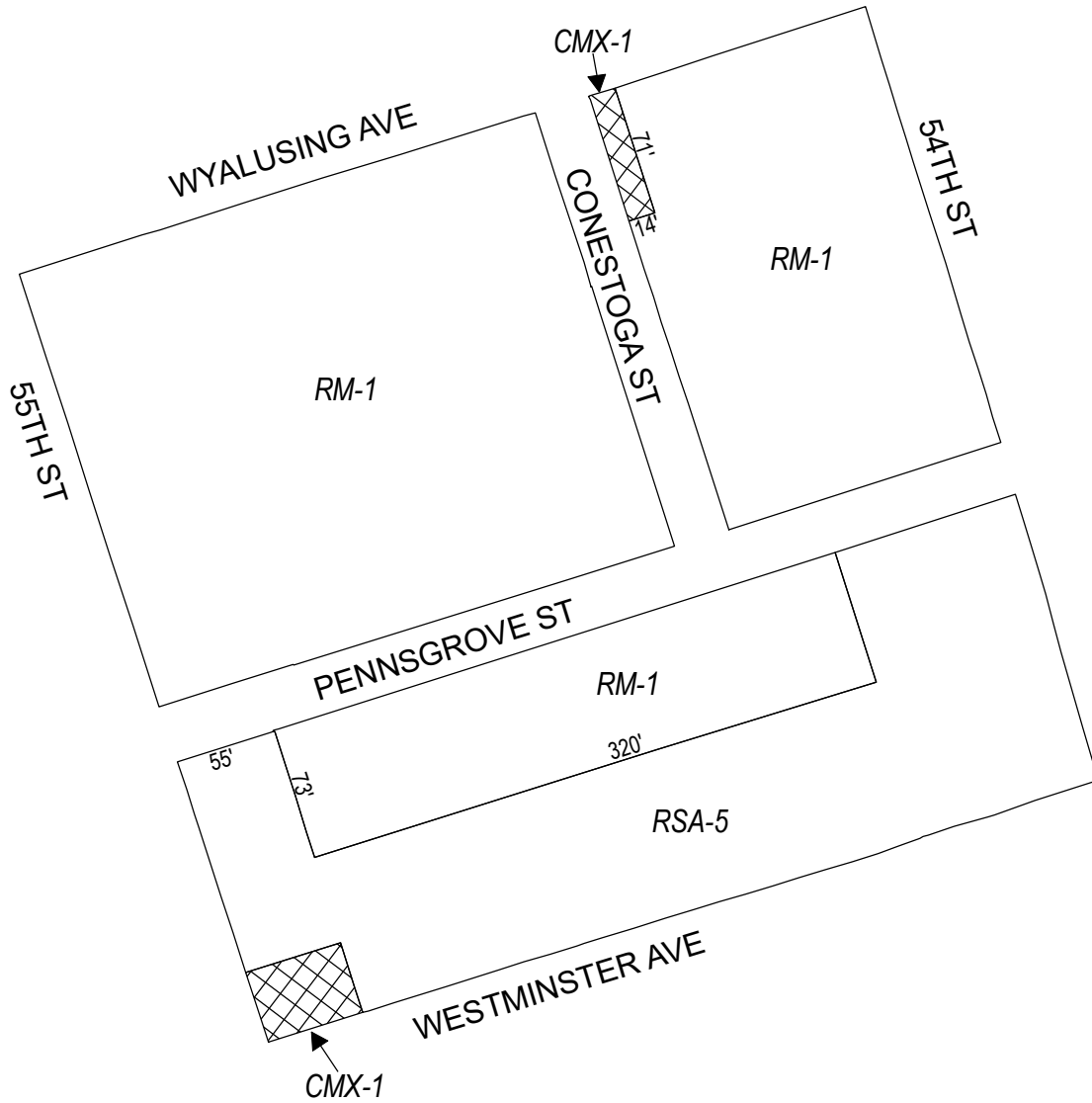
CMX-1, Commercial Mixed-Use



RM-1, Residential Multi-Family Attached; RSA-5, Residential Single-Family Attached



Map B2 Proposed Zoning



Zoning Districts



CMX-1, Commercial Mixed-Use



RM-1, Residential Multi-Family; RSA-5, Residential Single-Family Attached

