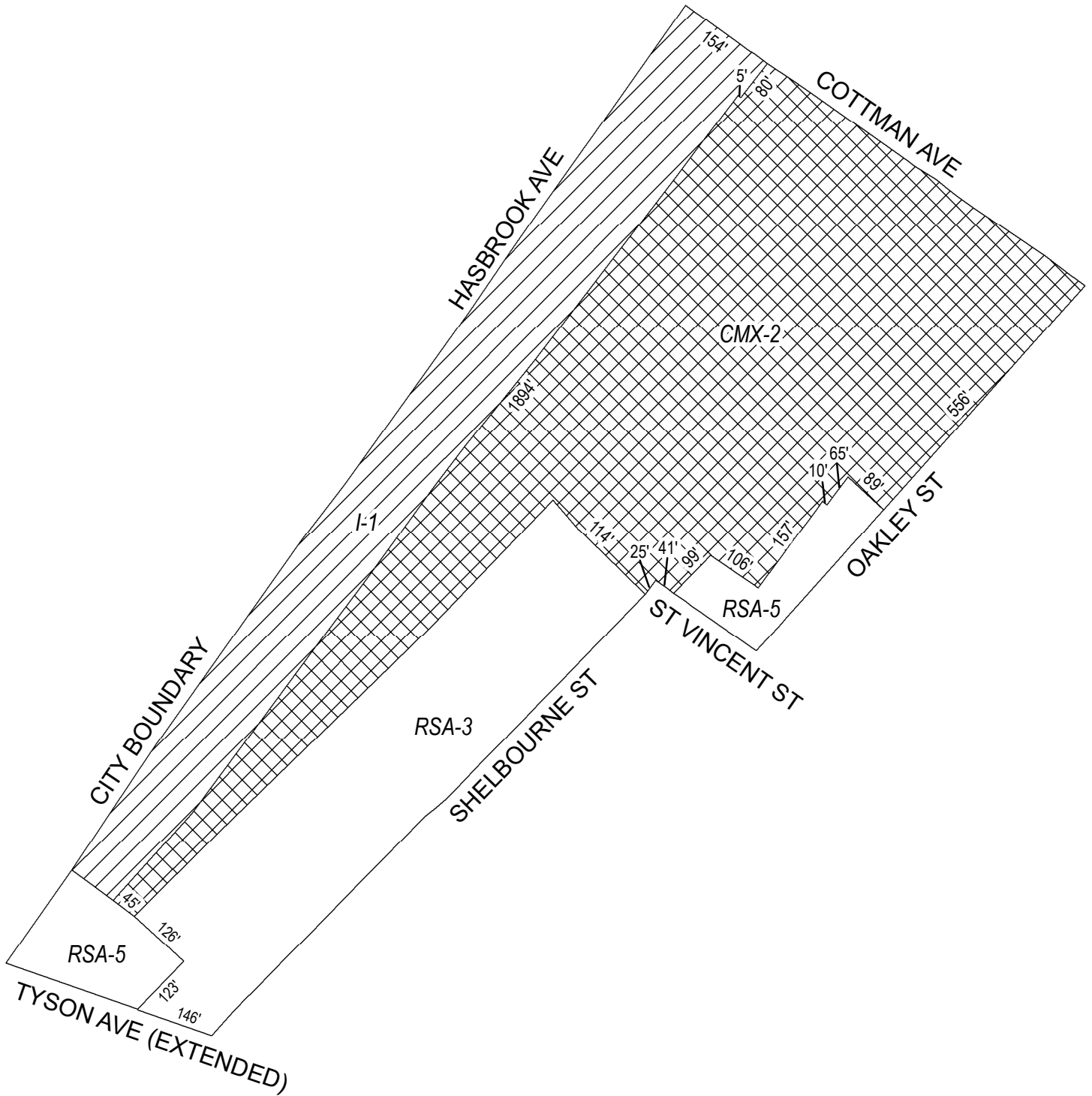





Map A Existing Zoning

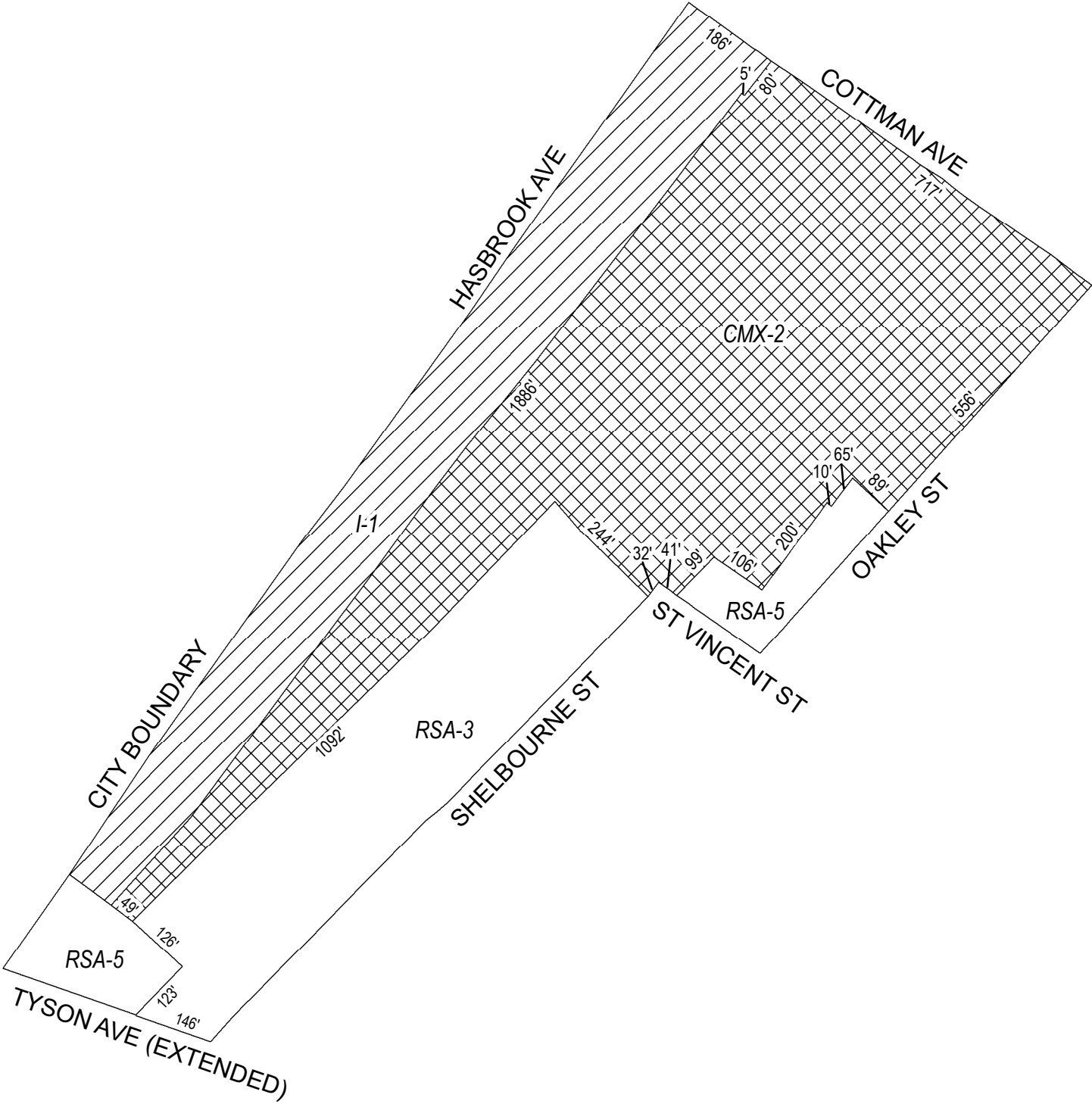


Zoning Districts




-  CMX-2, Commercial Mixed-Use
-  I-1, Light Industrial
-  RSA-3/RSA-5, Residential Single-Family Attached



Map B Proposed Zoning



Zoning Districts

-  CMX-2, Commercial Mixed-Use
-  I-1, Light Industrial
-  RSA-3/RSA-5, Residential Single-Family Attached

