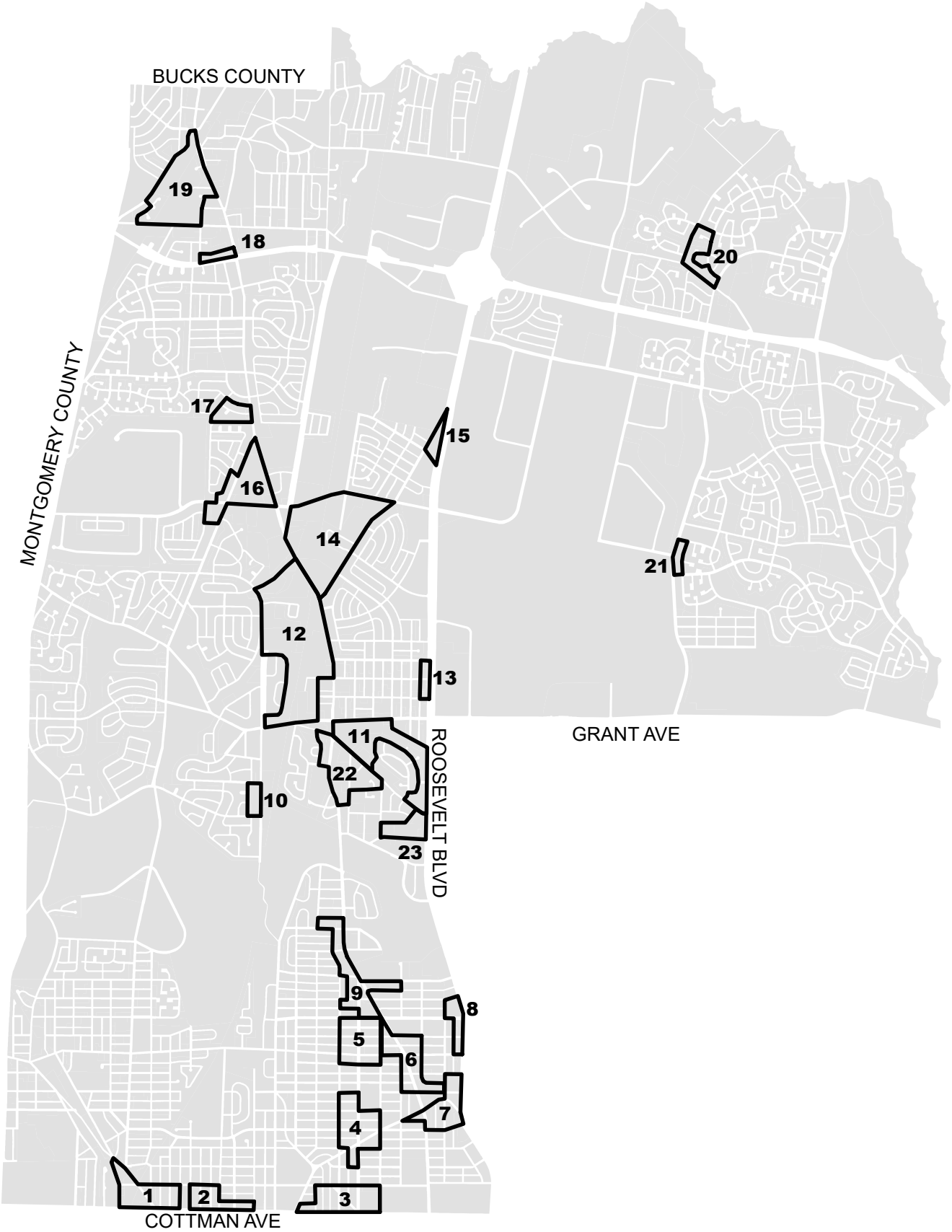
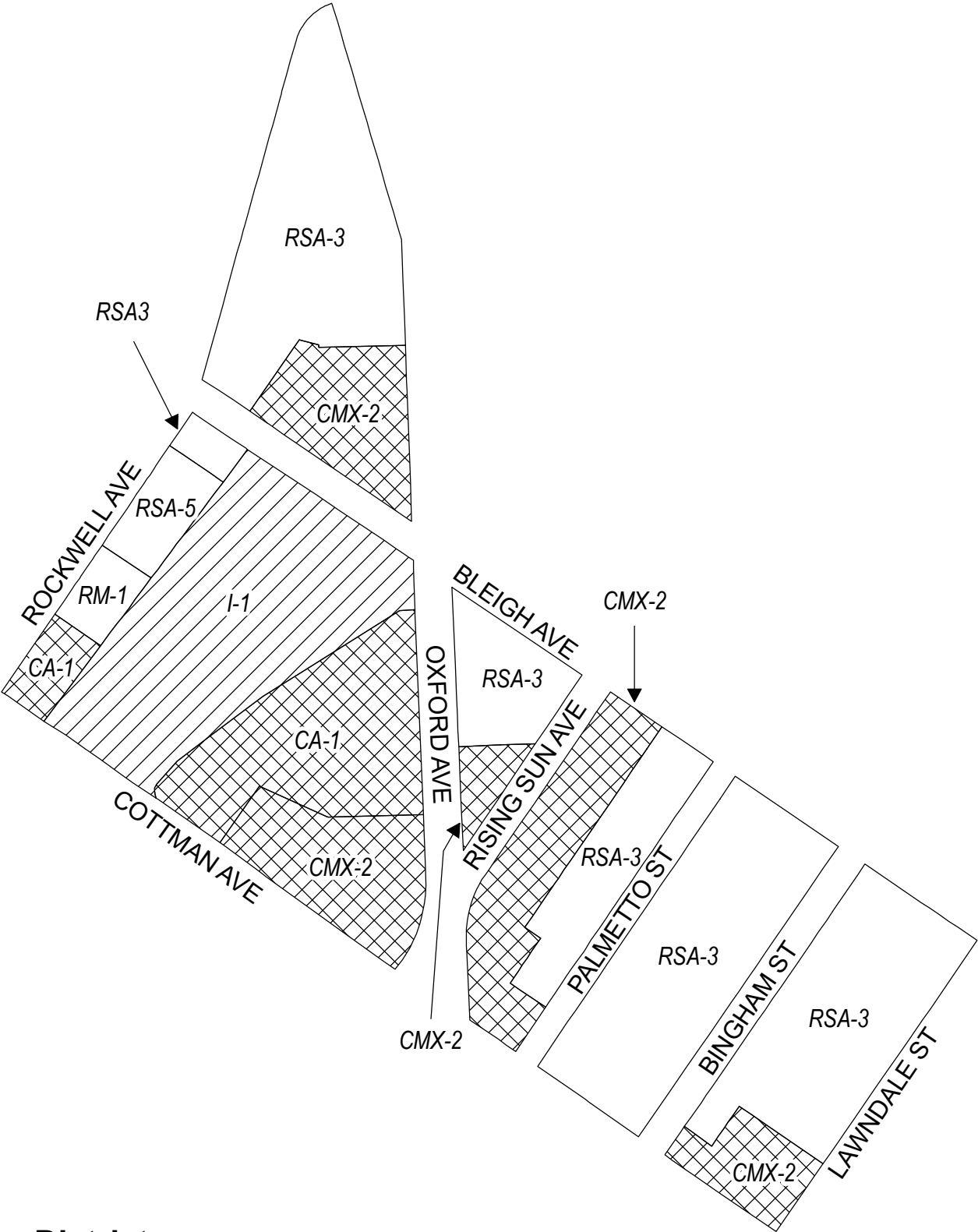





# Key Map



# Map A1 Existing Zoning

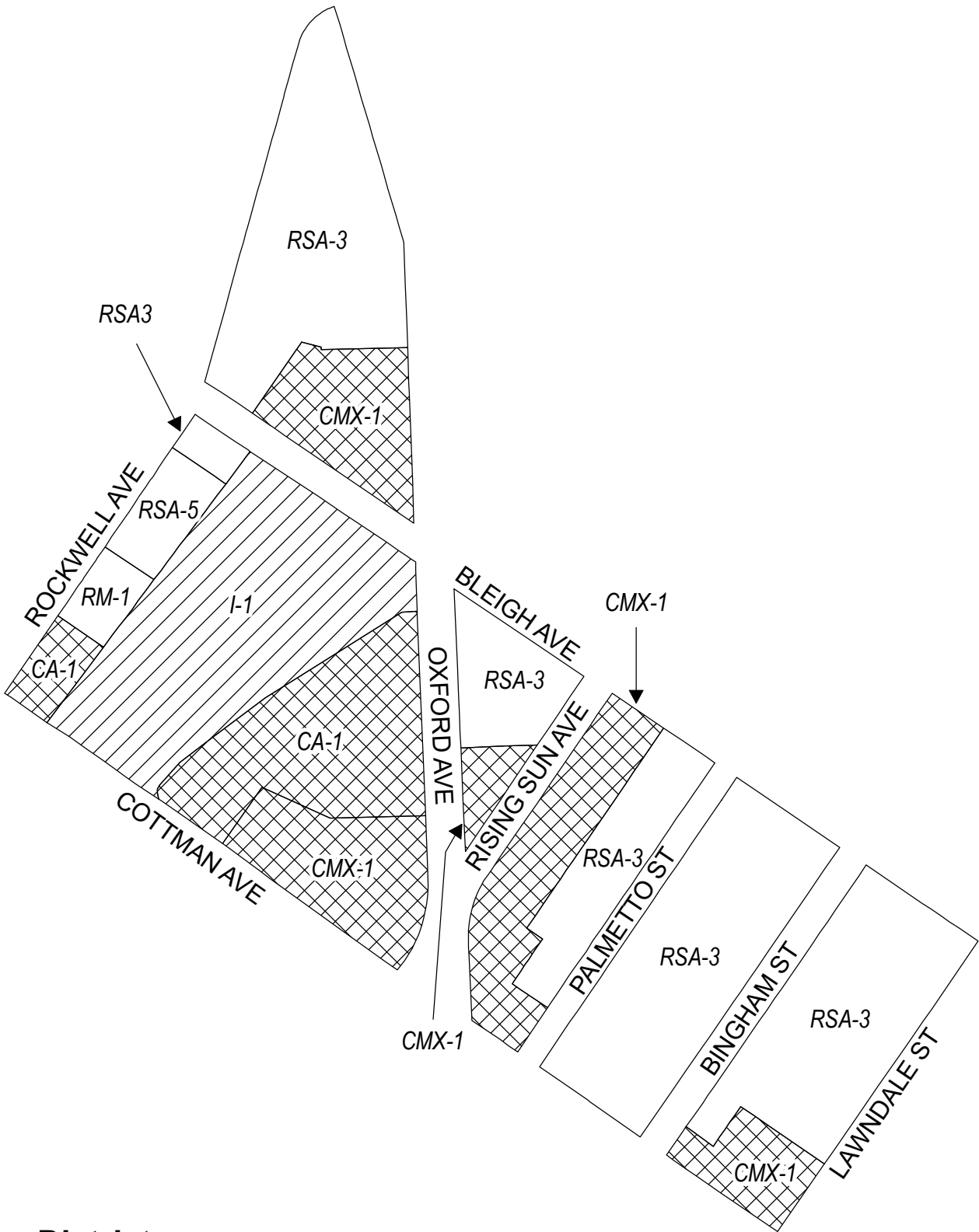


## Zoning Districts




-  CA-1, Auto Oriented Commercial; CMX-2, Commercial Mixed-Use
-  I-1, Light Industrial
-  RM-1, Residential Multi-Family; RSA-3/RSA-5, Residential Single-Family Attached



# Map B1 Proposed Zoning

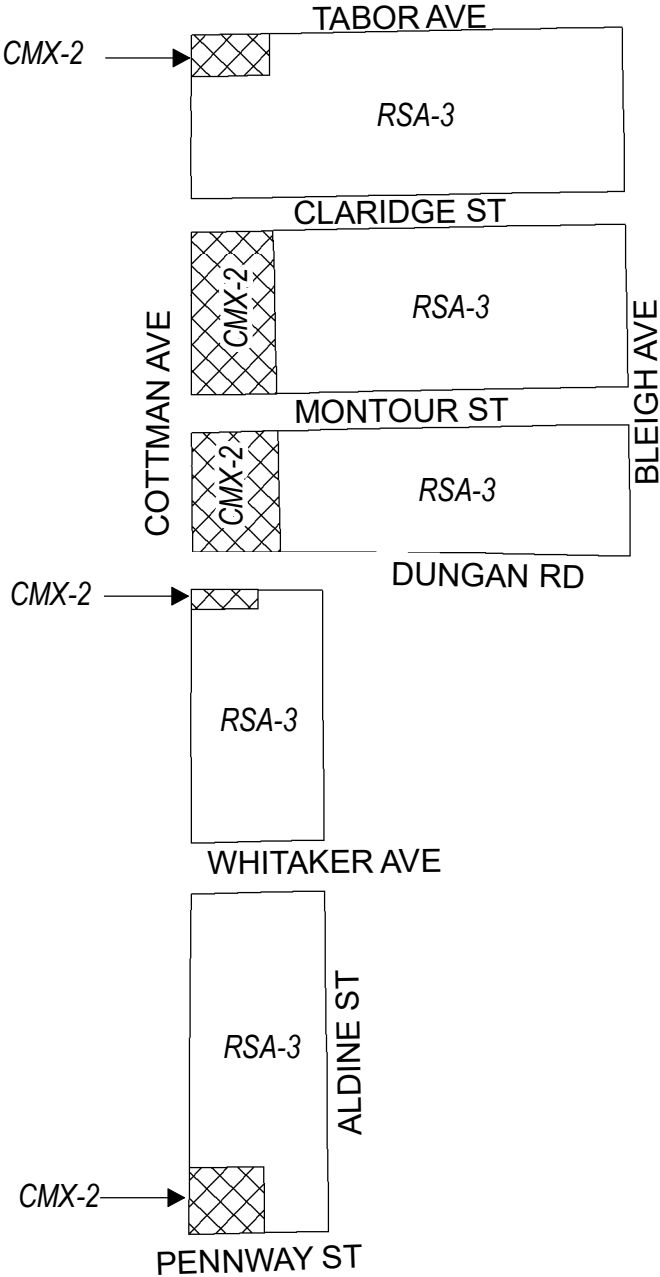


## Zoning Districts



-  CA-1, Auto Oriented Commercial; CMX-1, Commercial Mixed-Use
-  I-1, Light Industrial
-  RM-1, Residential Multi-Family; RSA-3/RSA-5, Residential Single-Family Attached



# Map A2 Existing Zoning

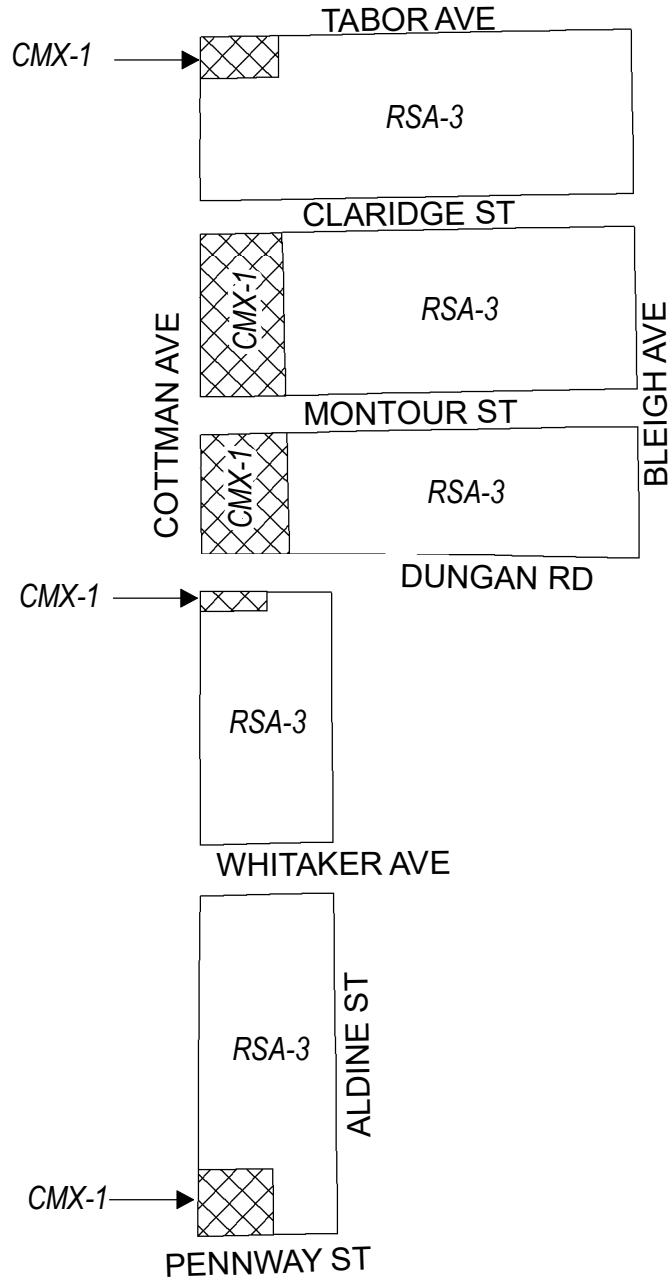


## Zoning Districts



-  CMX-2, Commercial Mixed-Use
-  RSA-3, Residential Single-Family Attached



# Map B2 Proposed Zoning

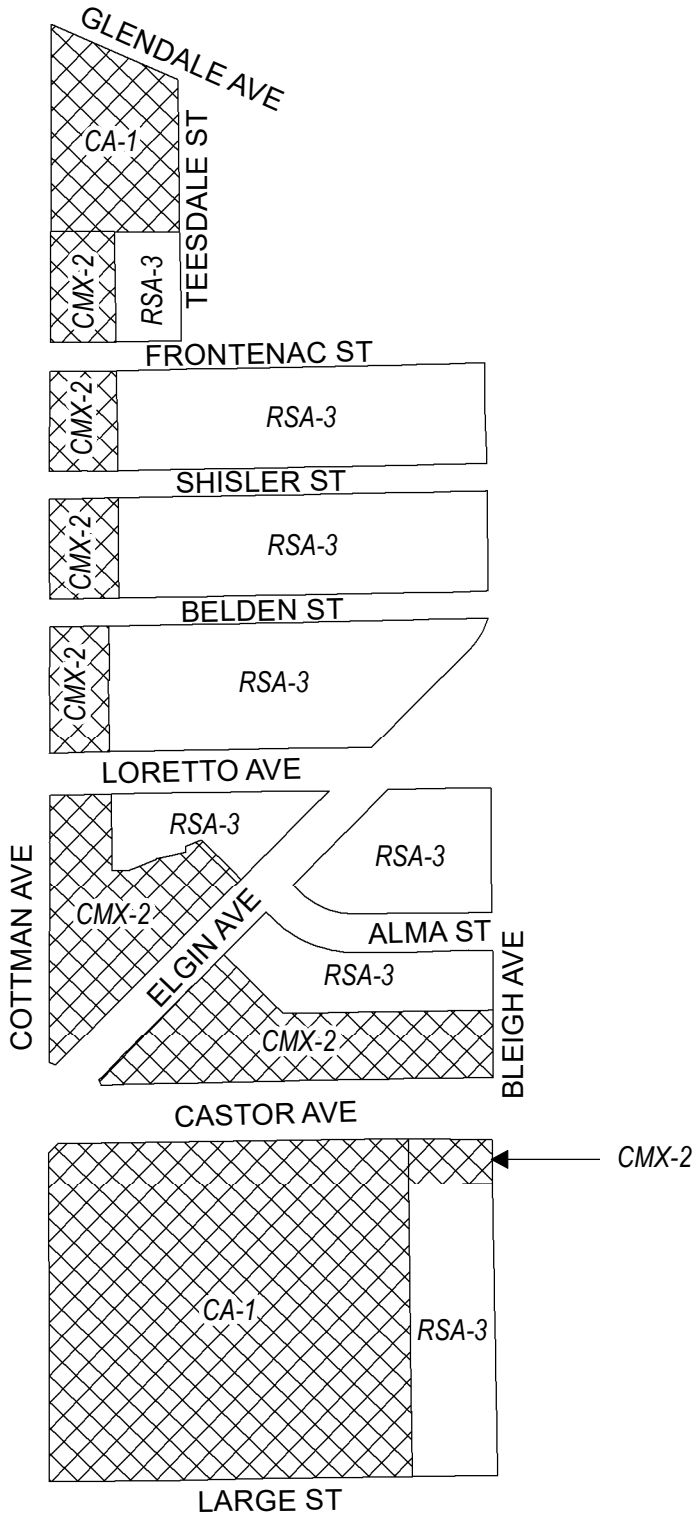


## Zoning Districts



-  CMX-1, Commercial Mixed-Use
-  RSA-3, Residential Single-Family Attached



# Map A3 Existing Zoning

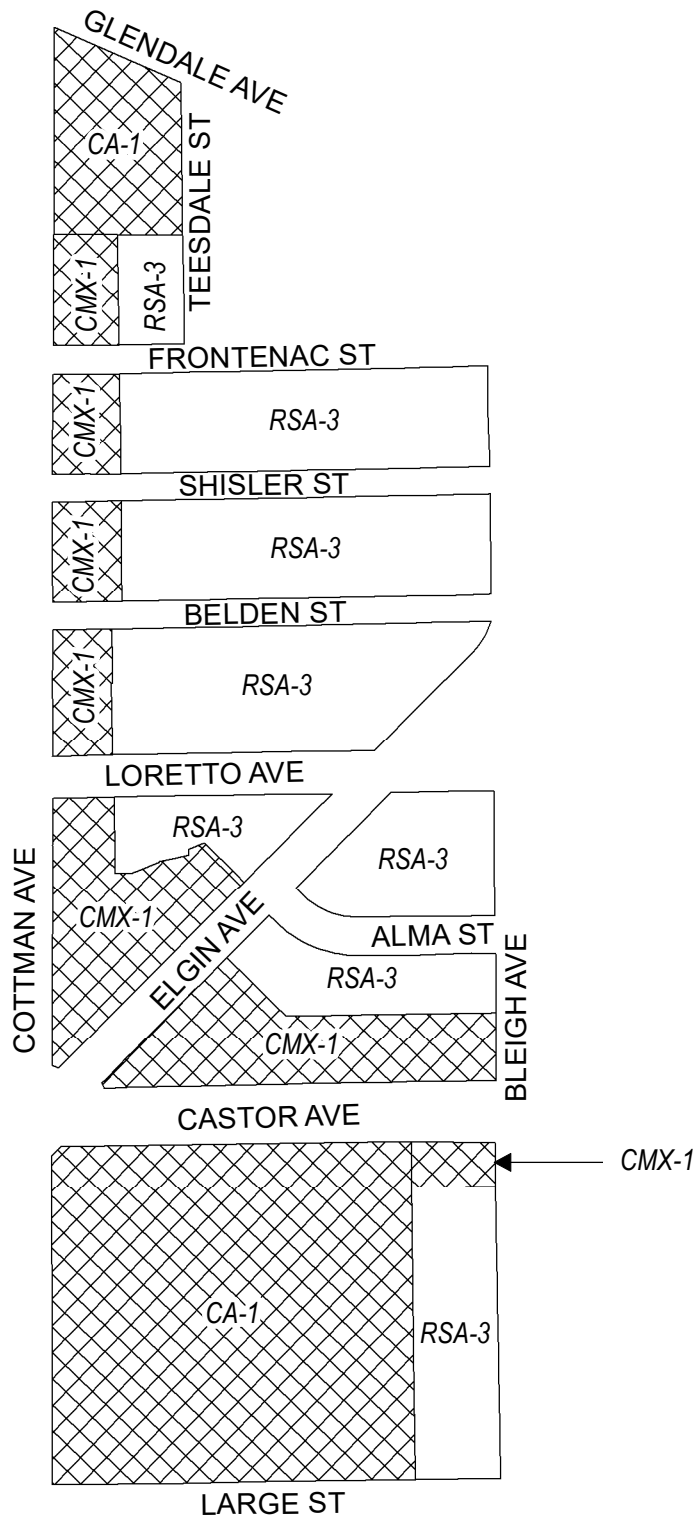


## Zoning Districts



-  CA-1, Auto Oriented Commercial; CMX-2, Commercial Mixed-Use
-  RSA-3, Residential Single-Family Attached



# Map B3 Proposed Zoning

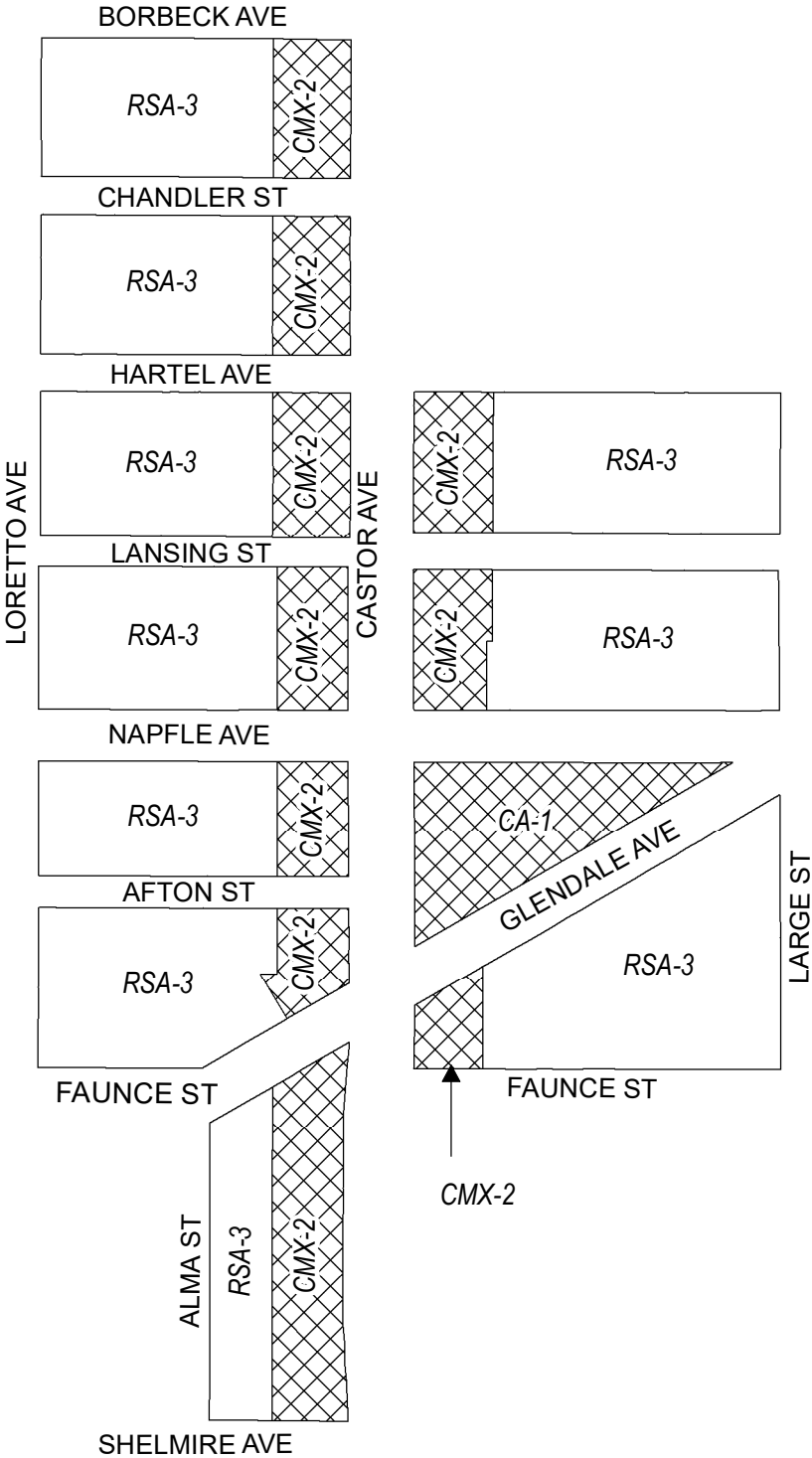


## Zoning Districts



-  CA-1, Auto Oriented Commercial; CMX-1, Commercial Mixed-Use
-  RSA-3, Residential Single-Family Attached



# Map A4 Existing Zoning



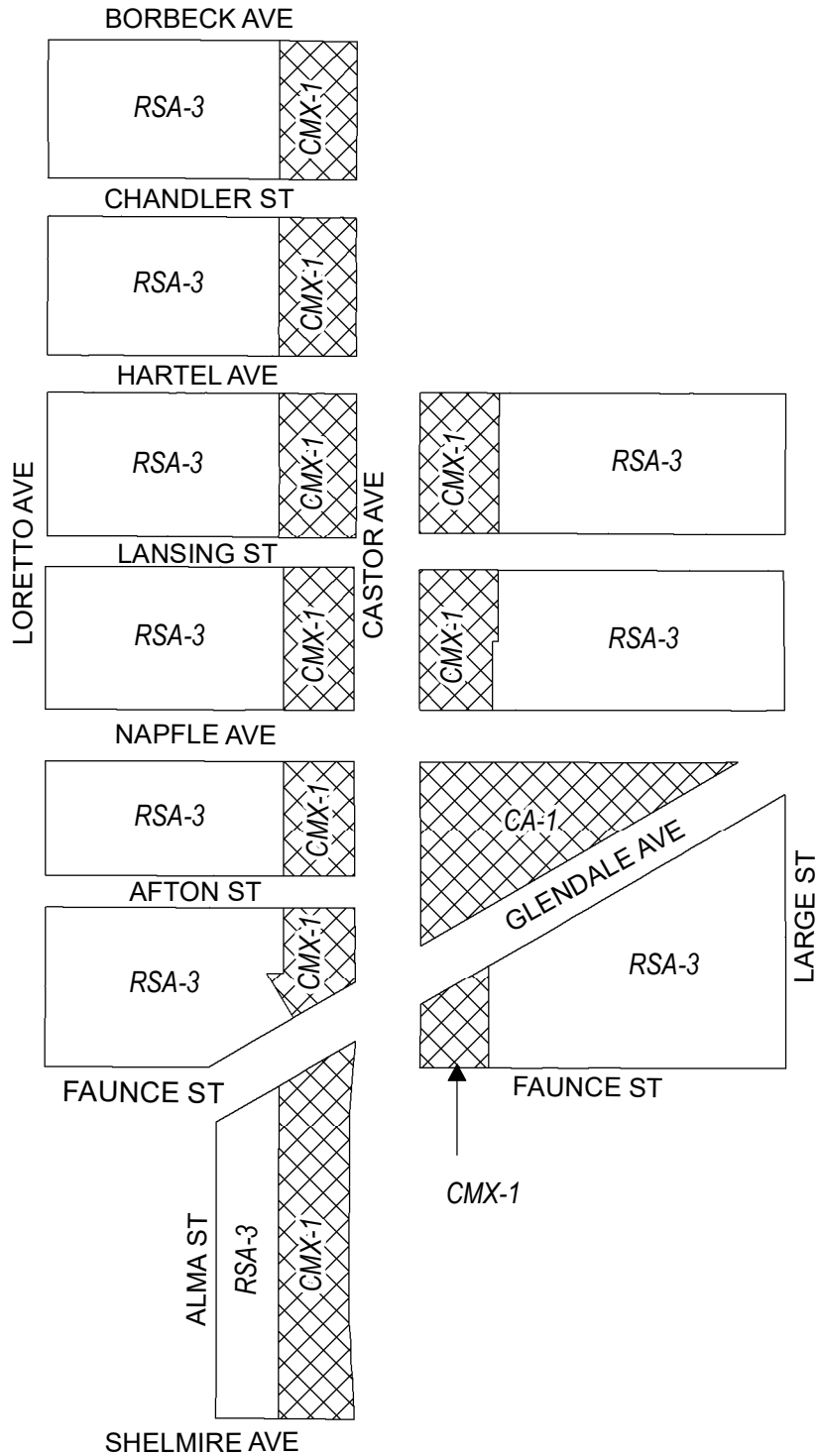
## Zoning Districts

-  CA-1, Auto Oriented Commercial; CMX-2, Commercial Mixed-Use
-  RSA-3, Residential Single-Family Attached








# Map B4 Proposed Zoning

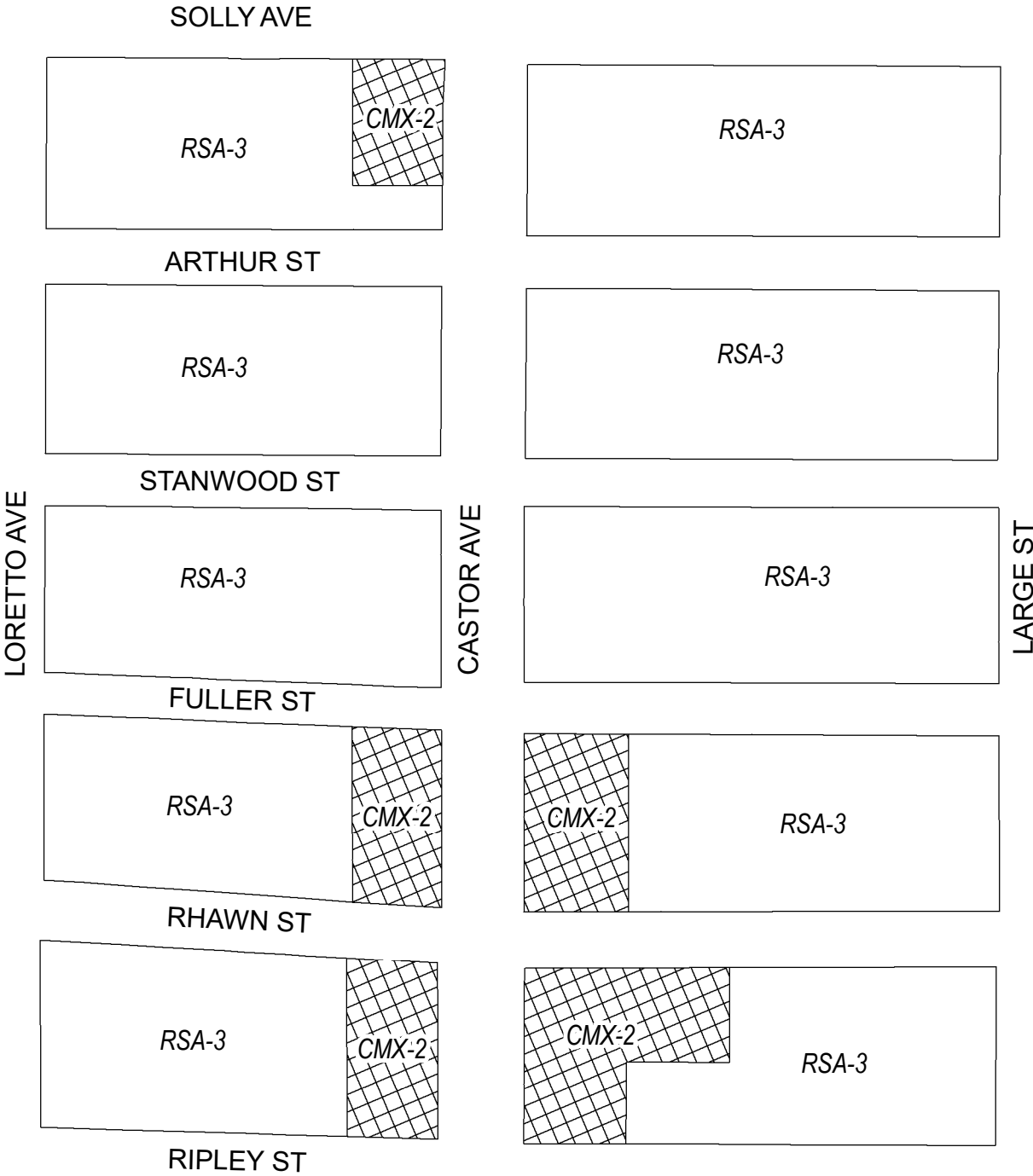


## Zoning Districts



-  CA-1, Auto Oriented Commercial; CMX-1, Commercial Mixed-Use
-  RSA-3, Residential Single-Family Attached



# Map A5 Existing Zoning

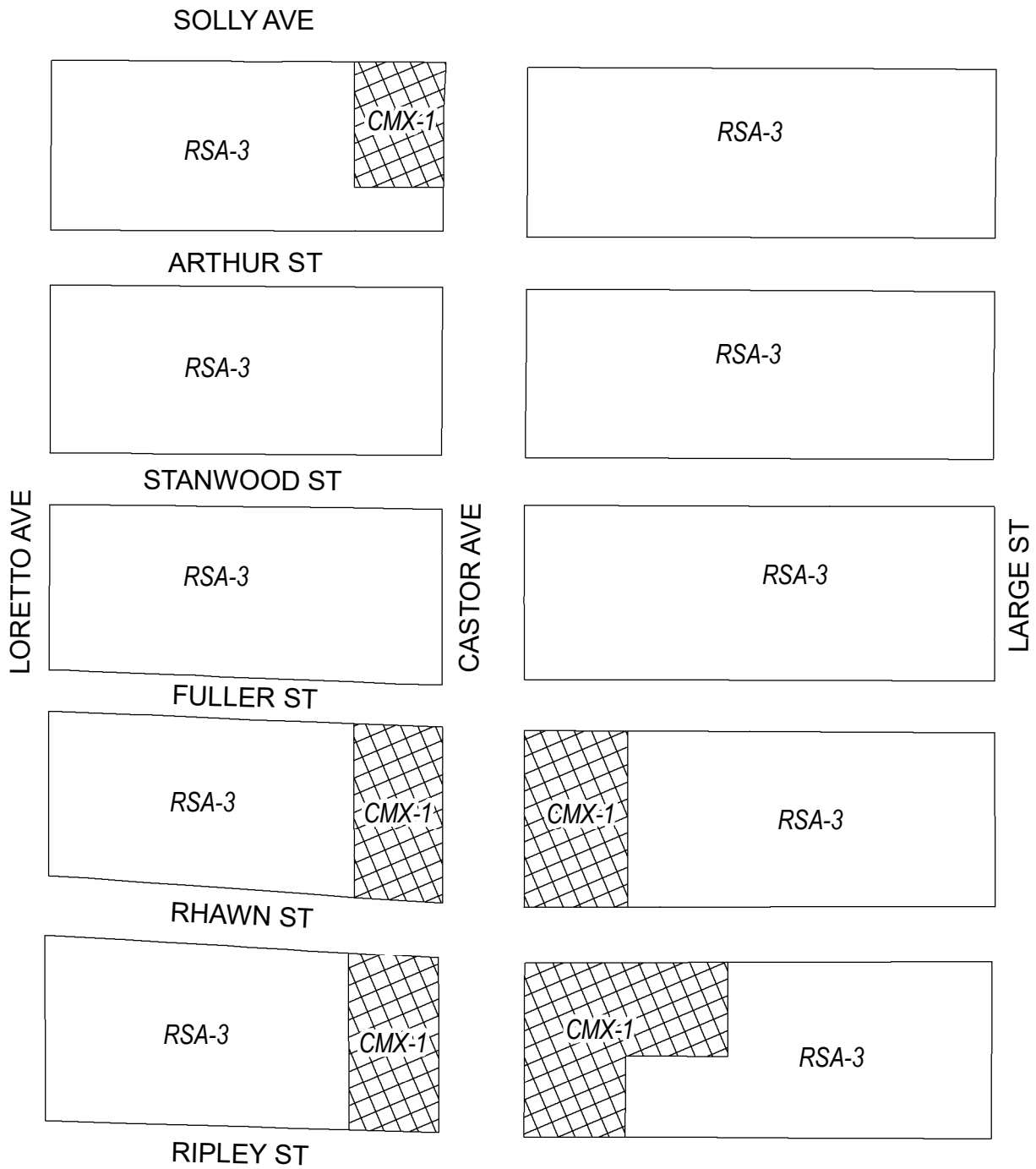


## Zoning Districts

-  CMX-2, Commercial Mixed-Use
-  RSA-3, Residential Single-Family Attached



# Map B5 Proposed Zoning



## Zoning Districts



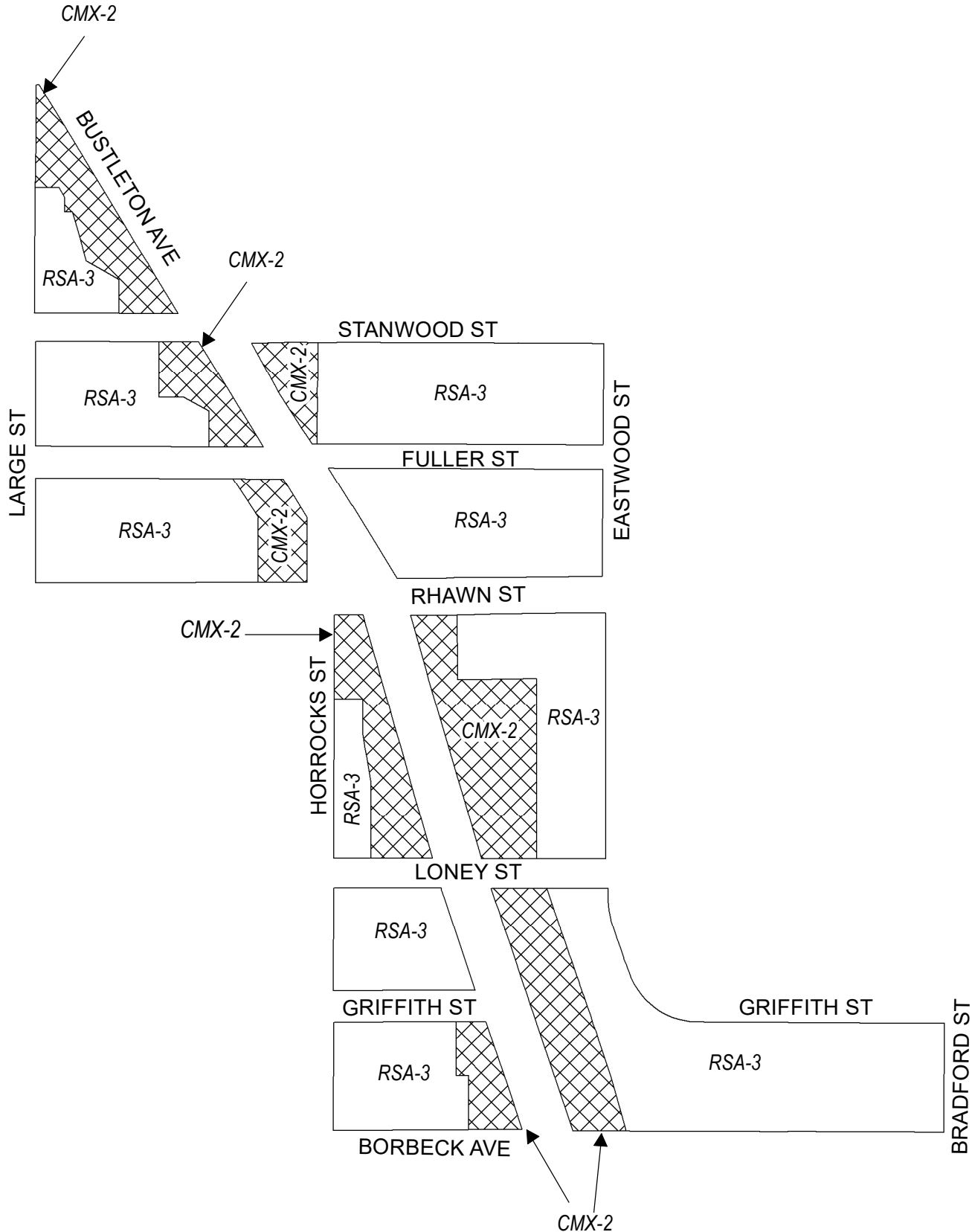
CMX-1, Commercial Mixed-Use





RSA-3, Residential Single-Family Attached



# Map A6 Existing Zoning

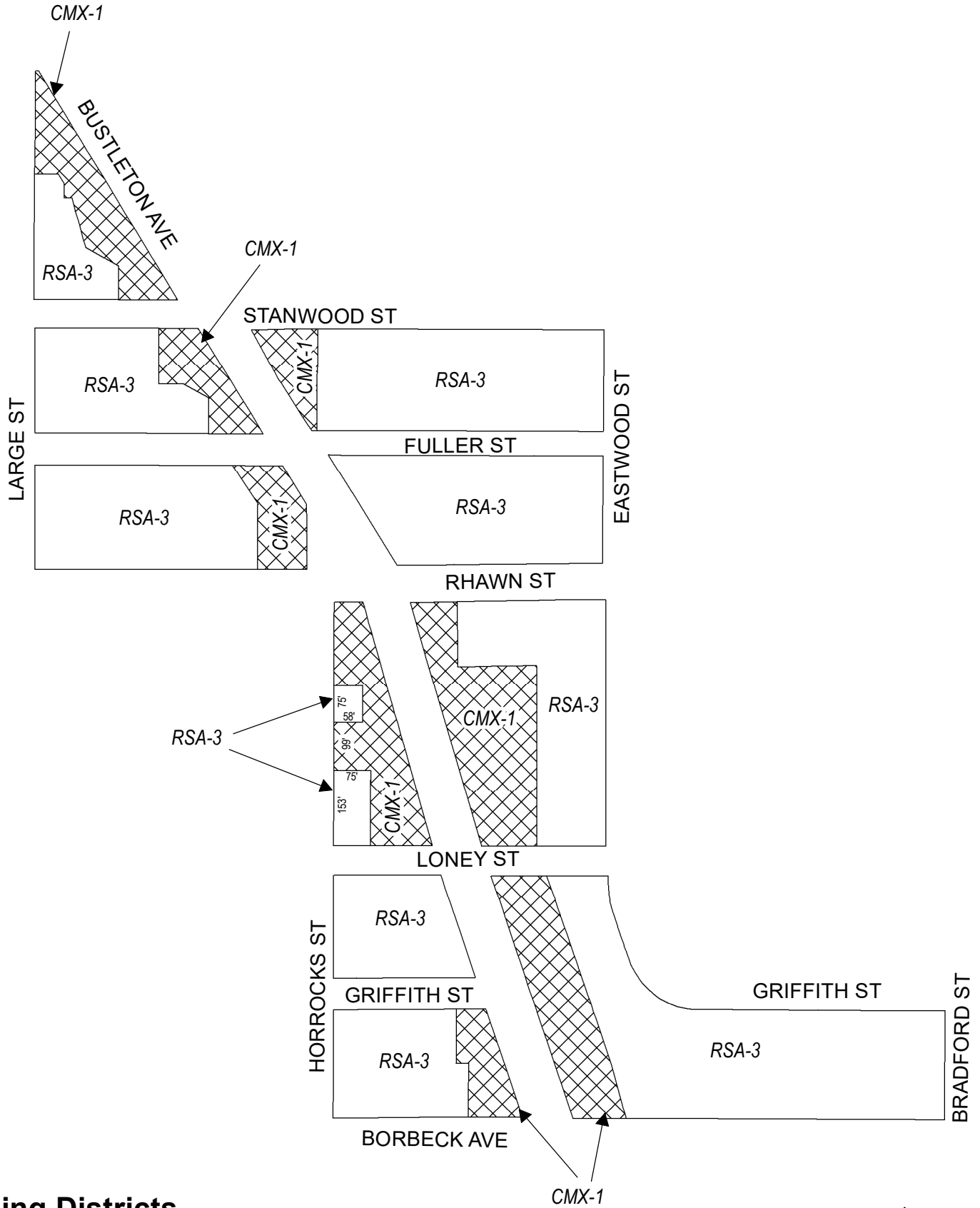


## Zoning Districts



-  CMX-2, Commercial Mixed-Use
-  RSA-3, Residential Single-Family Attached



# Map B6 Proposed Zoning

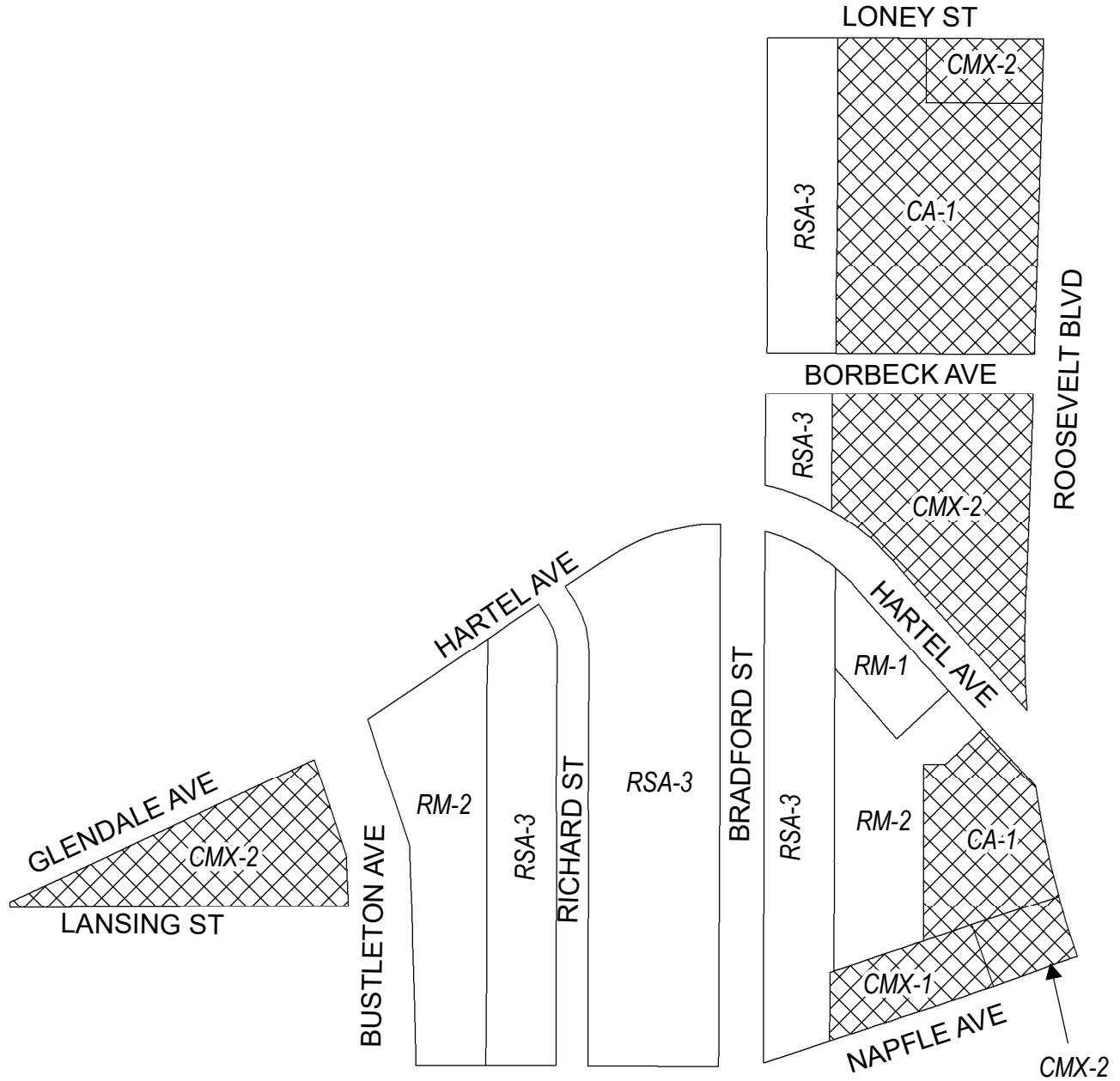


## Zoning Districts



-  CMX-1, Commercial Mixed-Use
-  RSA-3, Residential Single-Family Attached



# Map A7 Existing Zoning

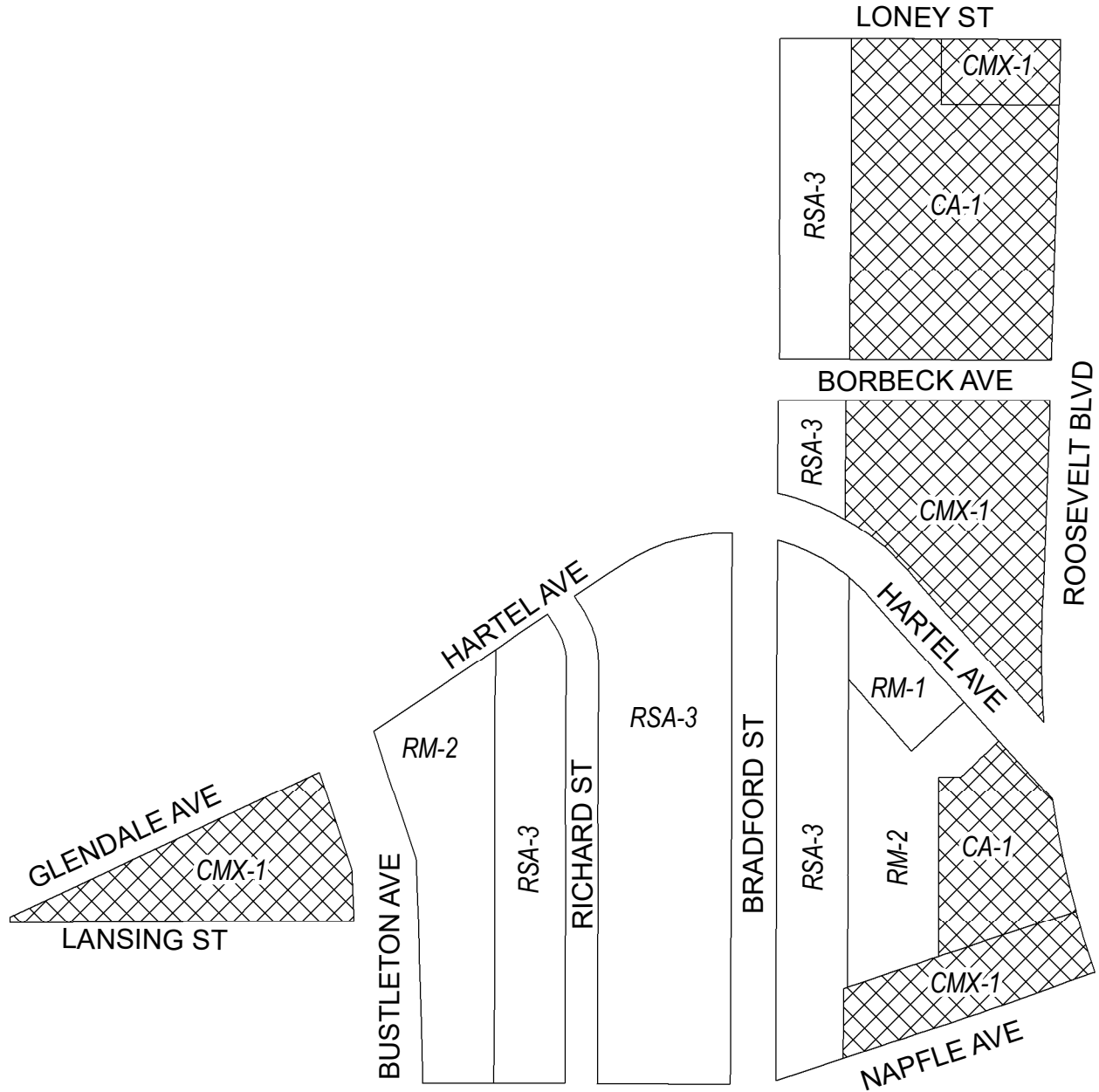


## Zoning Districts



-  CA-1, Auto Oriented Commercial; CMX-1/CMX-2, Commercial Mixed-Use
-  RM-1/RM-2, Residential Multi-Family; Residential Mixed-Use; RSA-3, Residential Single-Family Attached



# Map B7 Proposed Zoning

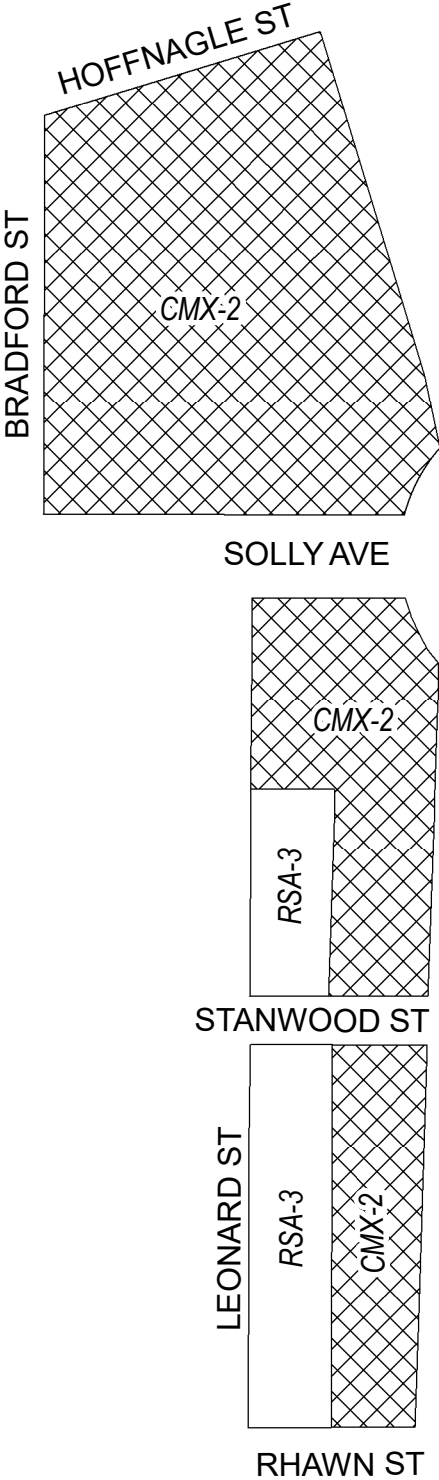


## Zoning Districts



-  CA-1, Auto Oriented Commercial; CMX-1, Commercial Mixed-Use
-  RM-1/RM-2, Residential Multi-Family Residential Mixed-Use; RSA-3, Residential Single-Family Attached



# Map A8 Existing Zoning



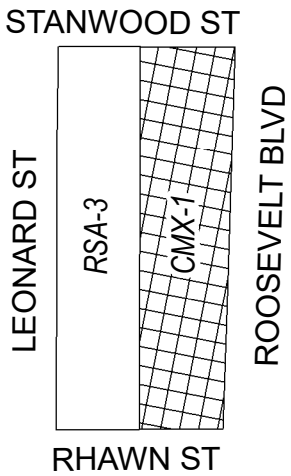

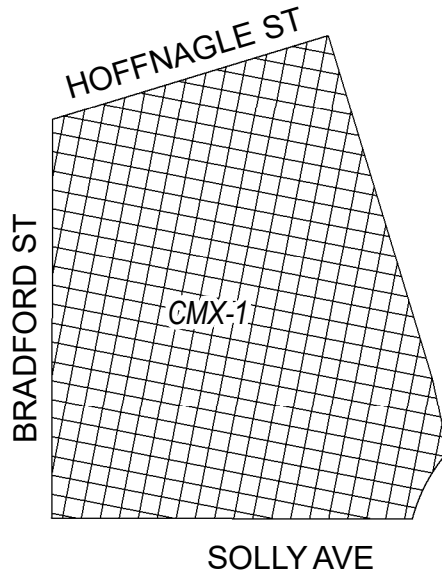
## Zoning Districts

-  CMX-2, Commercial Mixed-Use
-  RSA-3, Residential Single-Family Attached





# Map B8 Proposed Zoning



## Zoning Districts



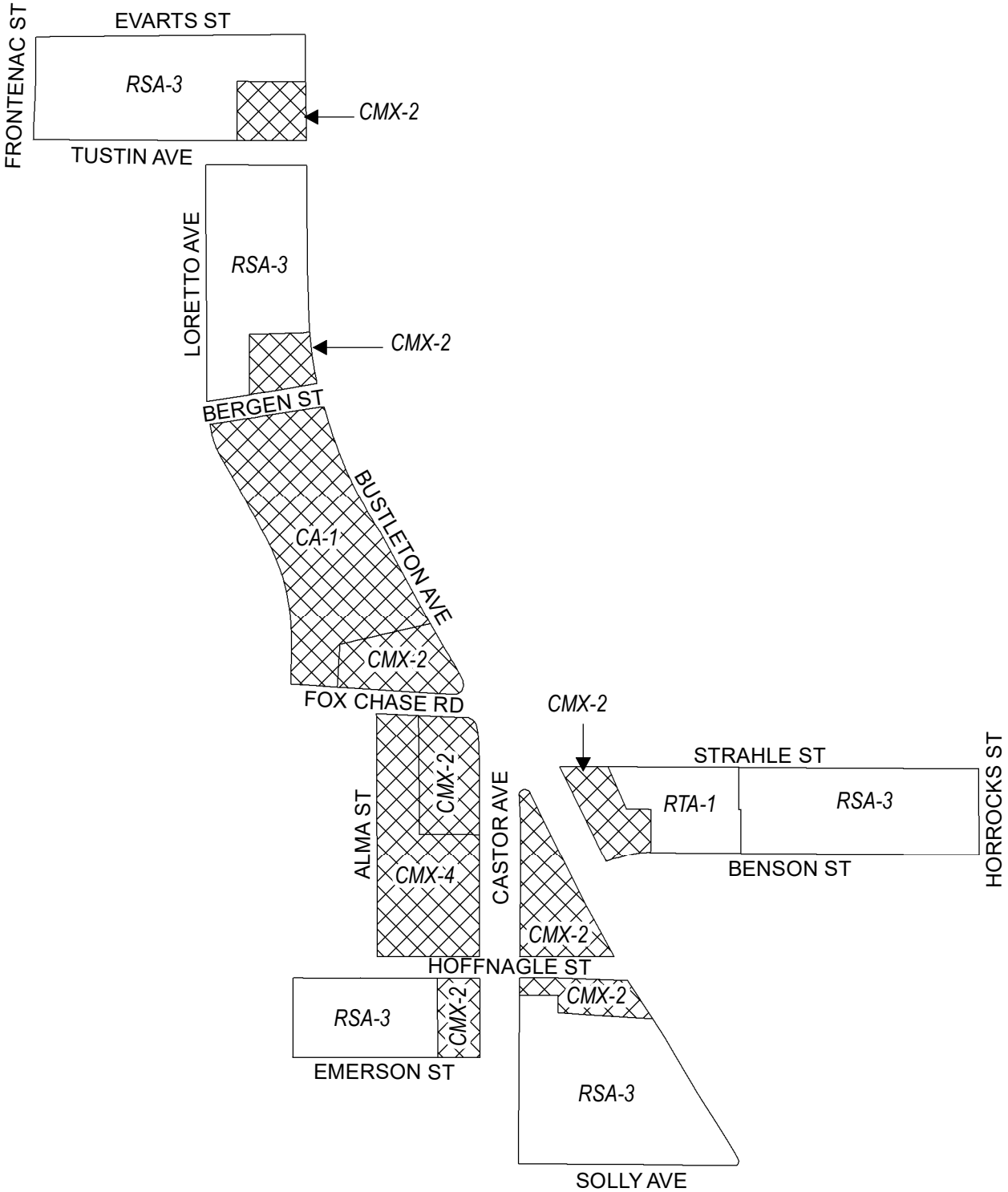
CMX-1, Commercial Mixed-Use





RSA-3, Residential Single-Family Attached



# Map A9 Existing Zoning

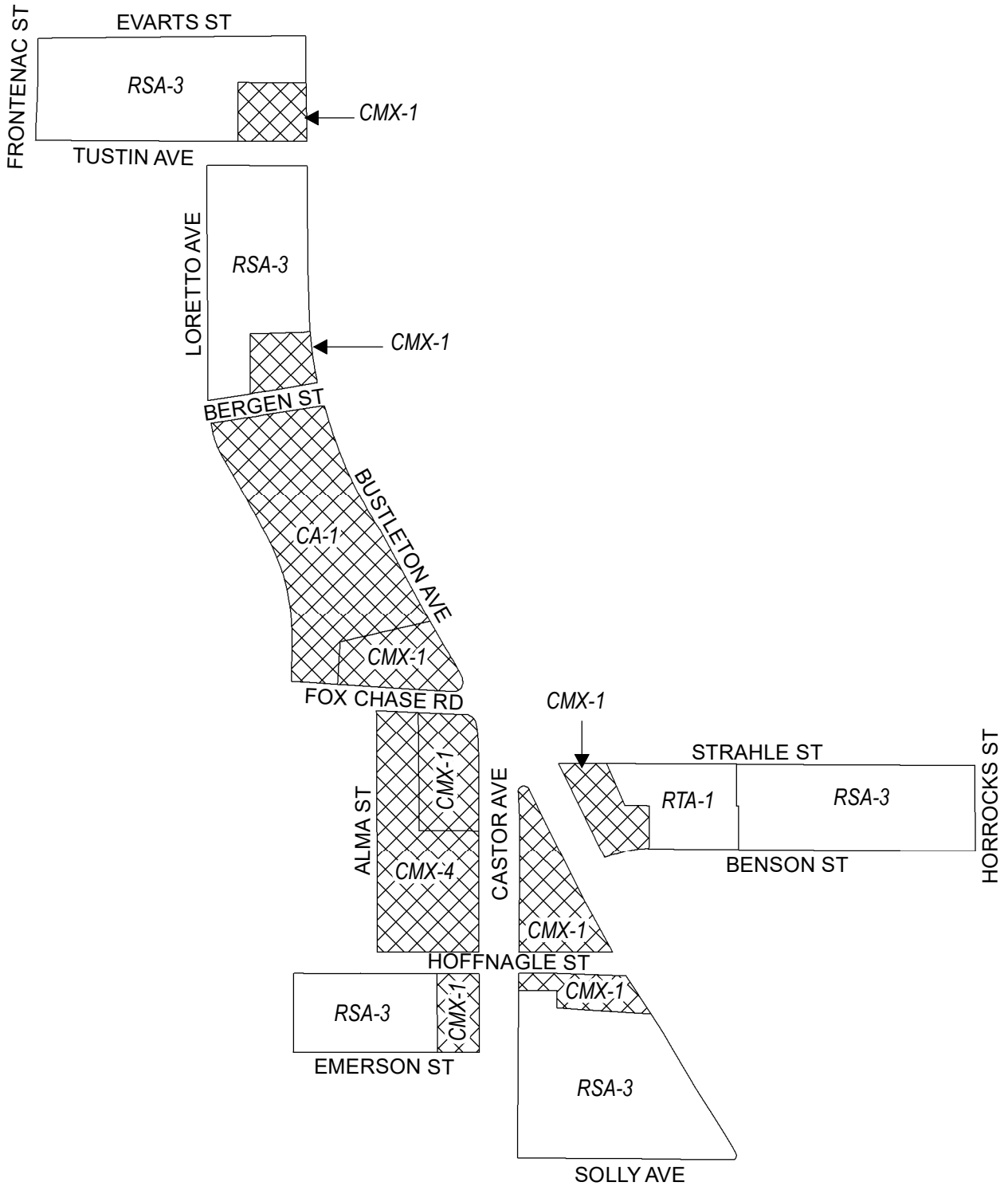


## Zoning Districts



-  CA-1, Auto Oriented Commercial; CMX-2/CMX-4, Commercial Mixed-Use
-  RSA-3, Residential Single-Family Attached; RTA-1, Residential Two-Family Attached



# Map B9 Proposed Zoning

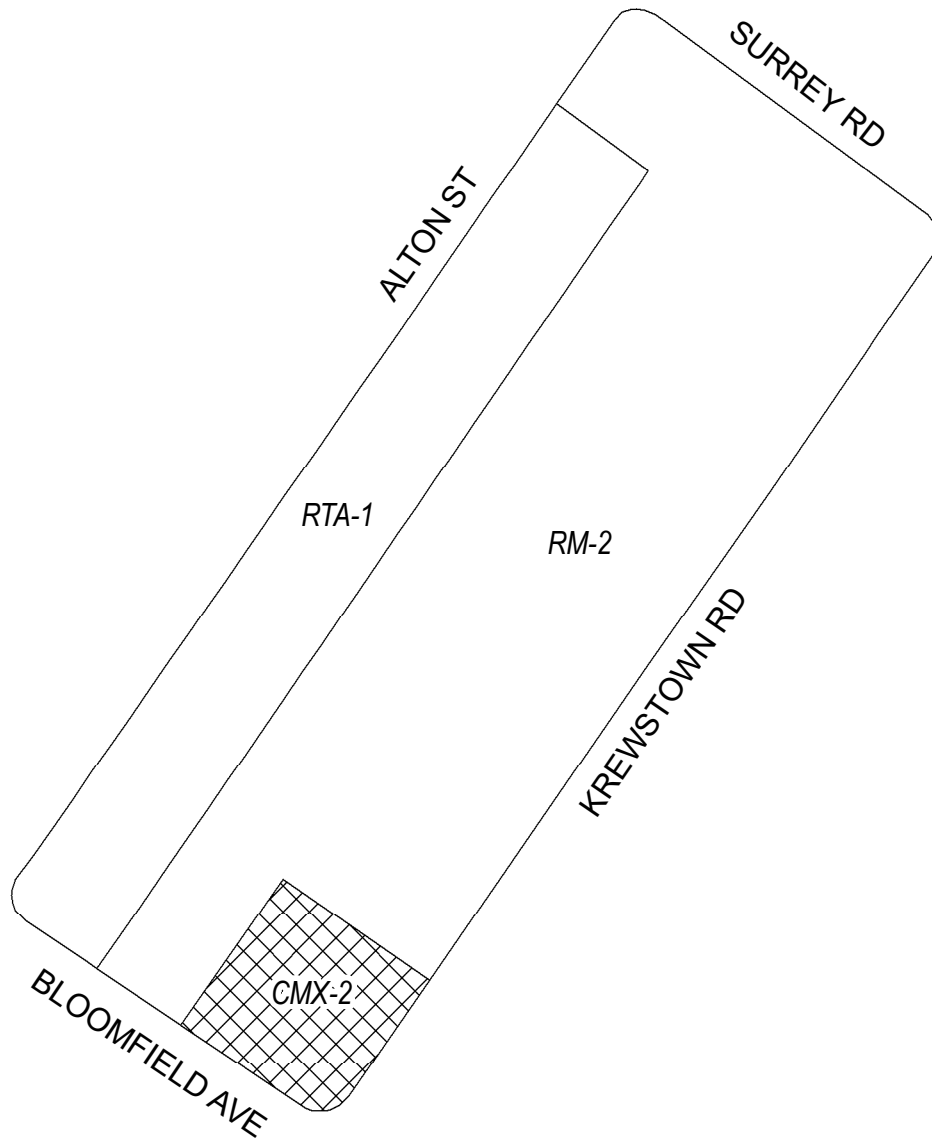


## Zoning Districts



-  CA-1, Auto Oriented Commercial; CMX-1/CMX-4, Commercial Mixed-Use
-  RSA-3, Residential Single-Family Attached; RTA-1, Residential Two-Family Attached



# Map A10 Existing Zoning

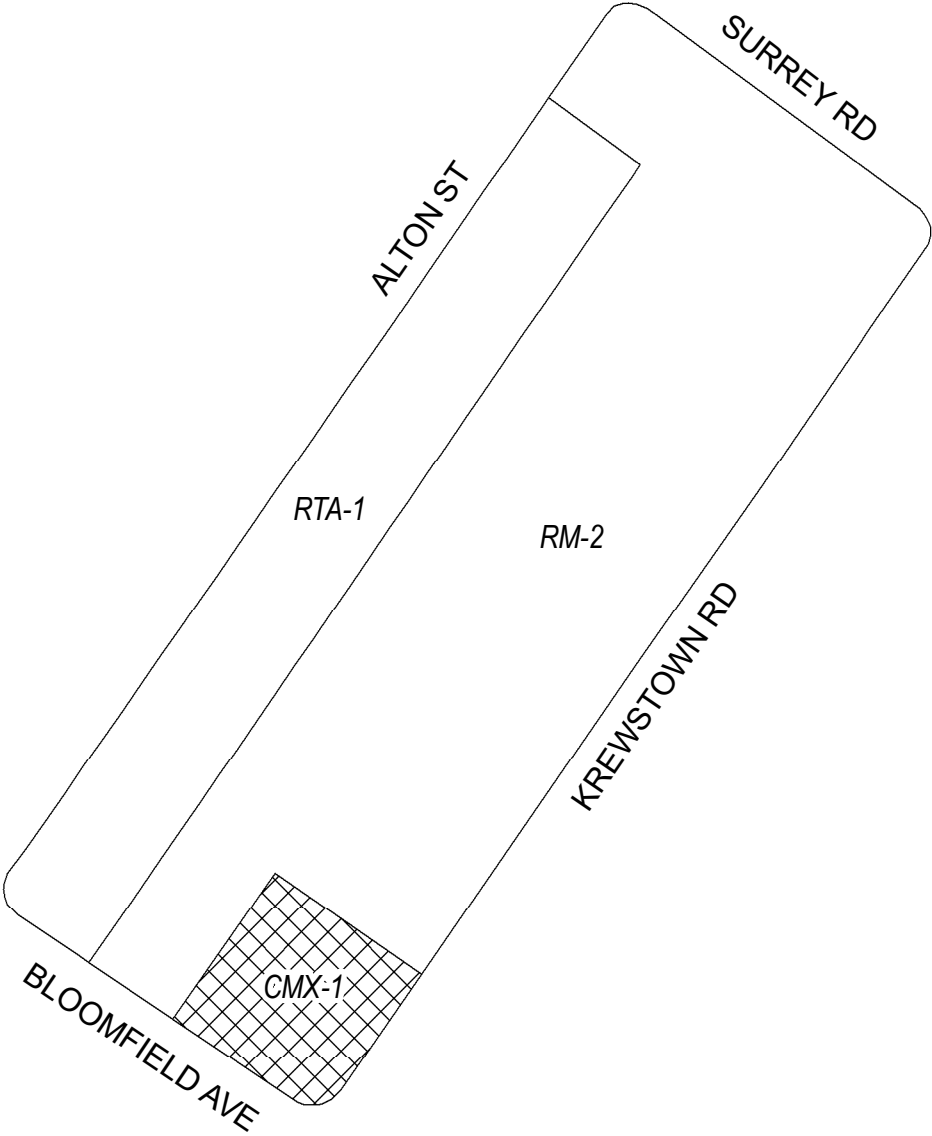


## Zoning Districts



-  CMX-2, Commercial Mixed-Use
-  RM-2, Residential Multi-Family; RTA-1, Residential Two-Family Attached



# Map B10 Proposed Zoning

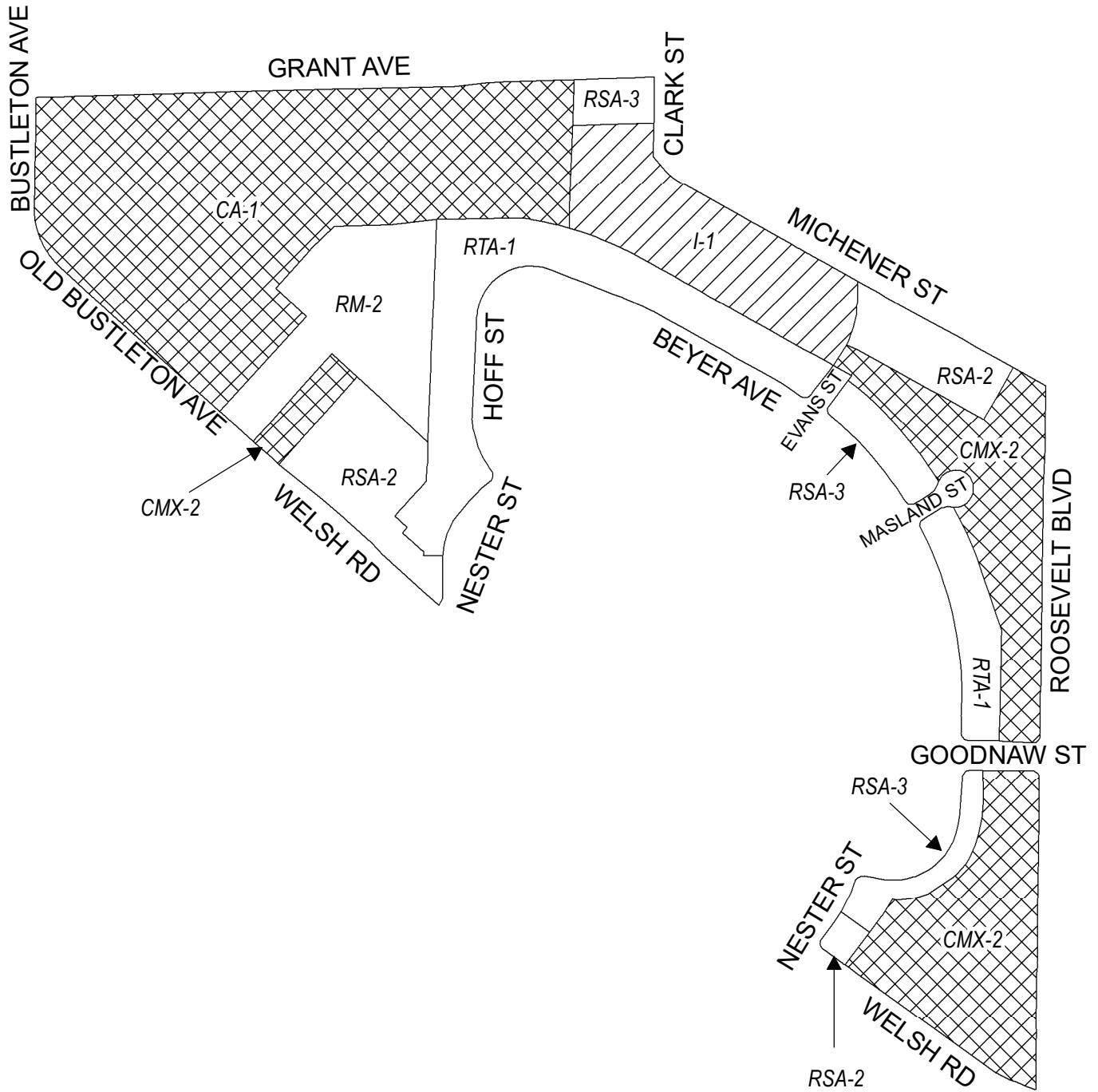


## Zoning Districts




-  CMX-1, Commercial Mixed-Use
-  RM-2, Residential Multi-Family; RTA-1, Residential Two-Family Attached



# Map A11 Existing Zoning

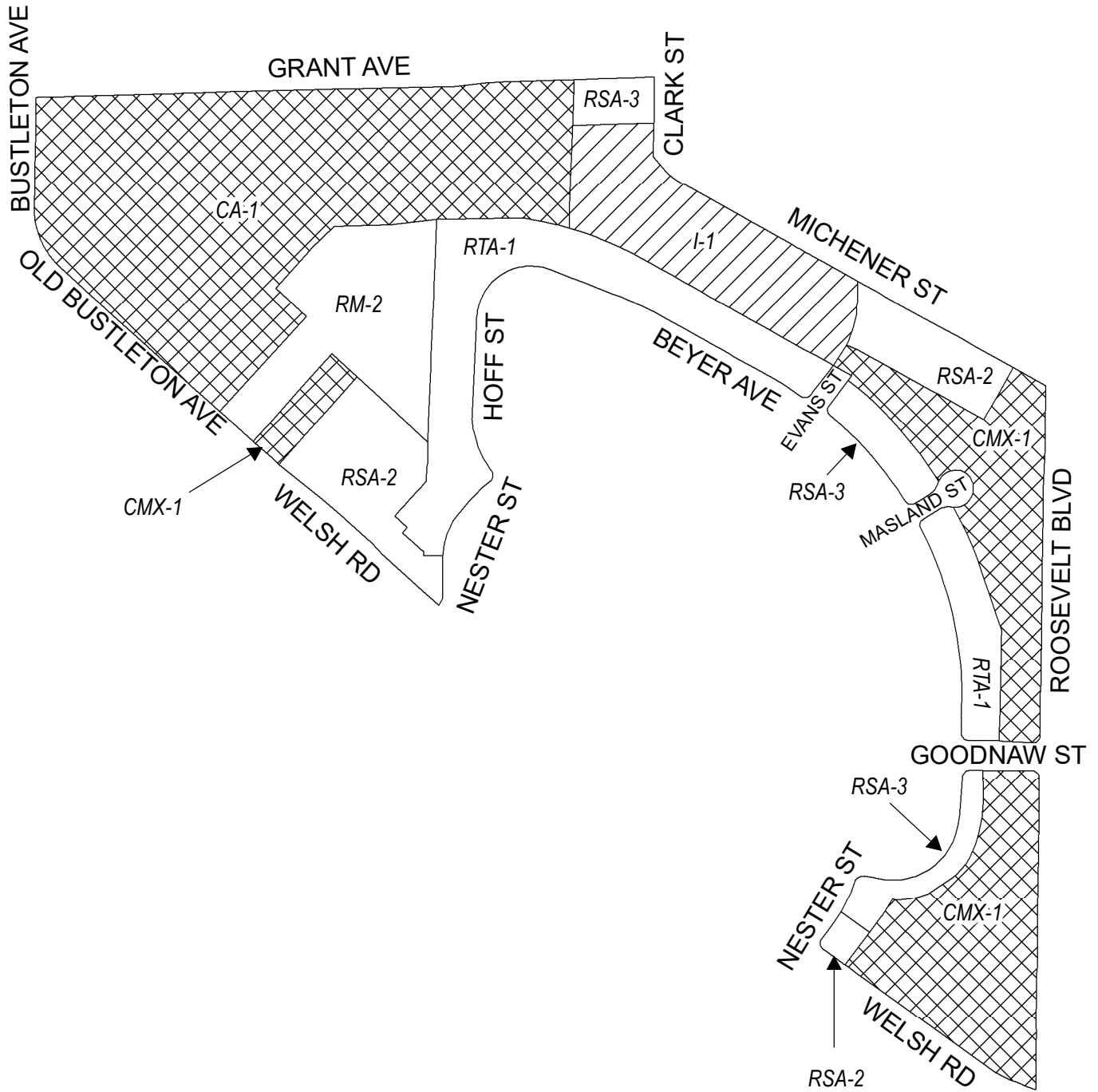


## Zoning Districts




-  CA-1, Auto Oriented Commercial; CMX-2, Commercial Mixed-Use
-  RM-2, Residential Multi-Family; RSA-2/RSA-3, Residential Single-Family Attached; RTA-1, Residential Two-Family Attached
-  I-1, Light Industrial



# Map B11 Proposed Zoning

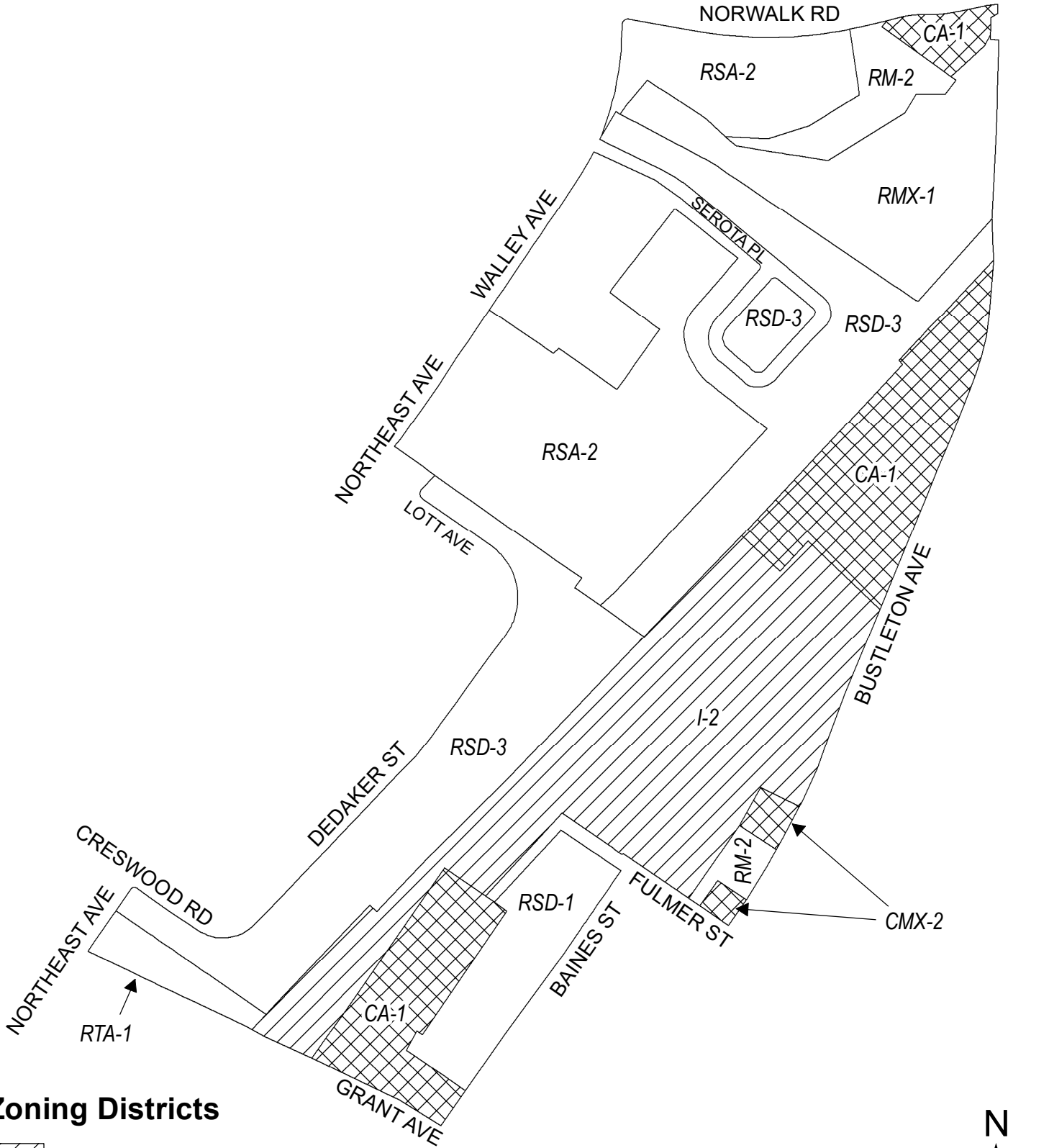


## Zoning Districts

-  CA-1, Auto Oriented Commercial; CMX-1, Commercial Mixed-Use
-  RM-2, Residential Multi-Family; RSA-2/RSA-3, Residential Single-Family Attached; RTA-1, Residential Two-Family Attached
-  I-1, Light Industrial






# Map A12 Existing Zoning



## Zoning Districts

 I-2, Medium Industrial

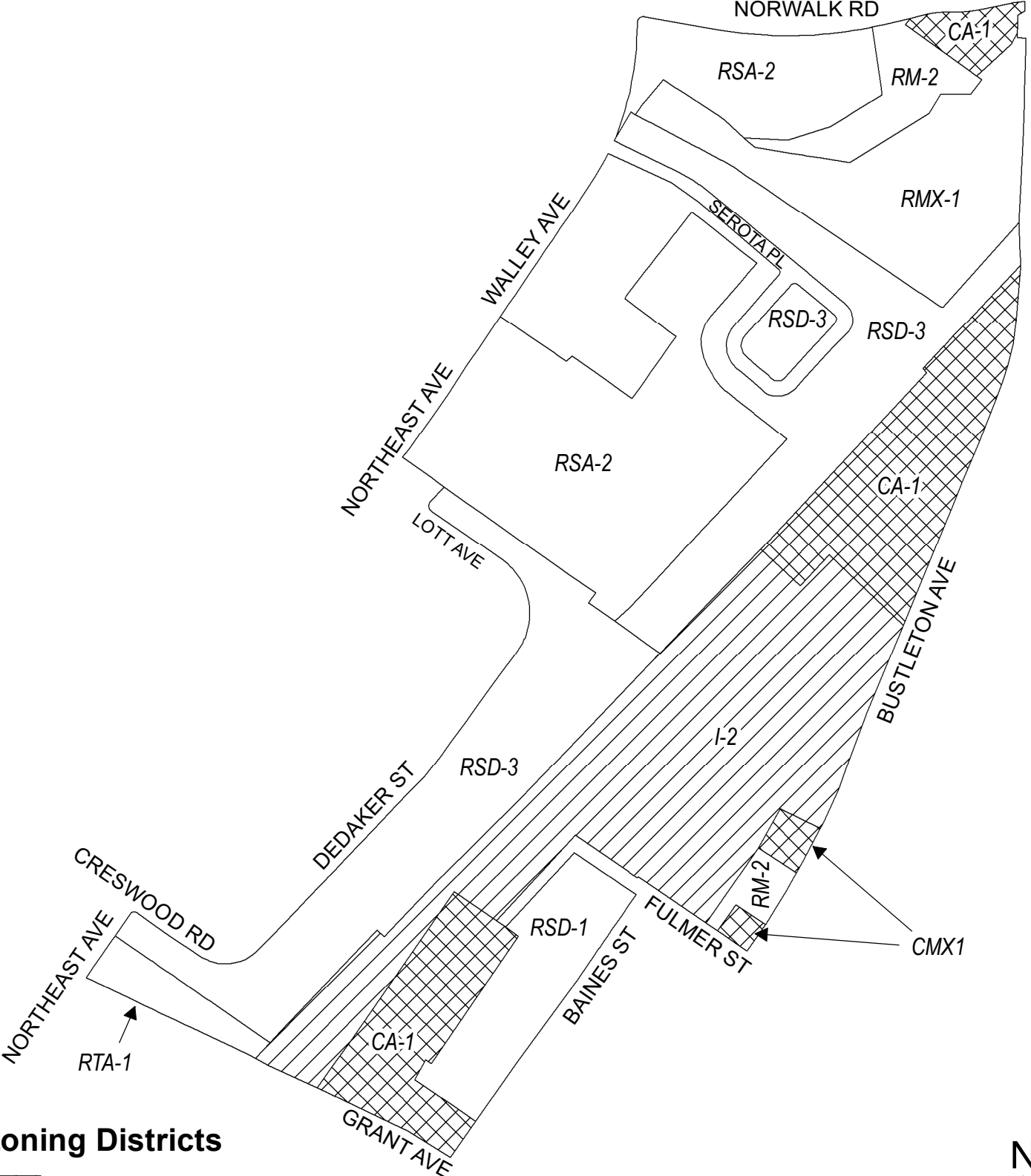
 CA-1, Auto Oriented Commercial; CMX-2, Commercial Mixed-Use

 RM-2, Residential Multi-Family; RMX-1, Residential Mixed-Use;  
 RSA-2, Residential Single-Family Attached; RSD-1/RSD-3, Residential Single-Family Detached;  
 RTA-1, Residential Two-Family Attached








# Map B12 Proposed Zoning

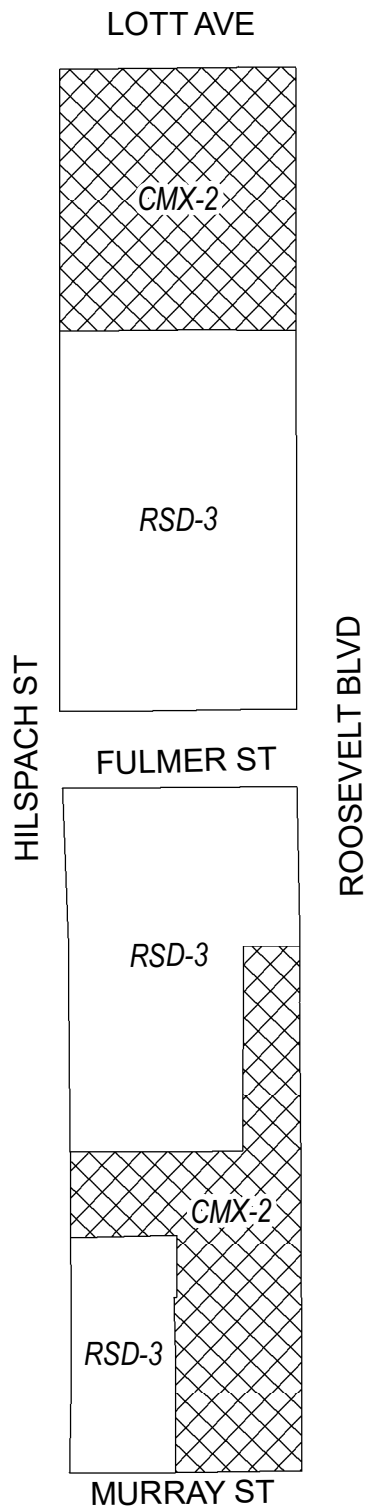


## Zoning Districts

-  I-2, Medium Industrial
-  CA-1, Auto Oriented Commercial; CMX-1, Commercial Mixed-Use
-  RM-2, Residential Multi-Family; RMX-1, Residential Mixed-Use;  
RSA-2, Residential Single-Family Attached; RSD-1/RSD-3, Residential Single-Family Detached;  
RTA-1, Residential Two-Family Attached




# Map A13 Existing Zoning



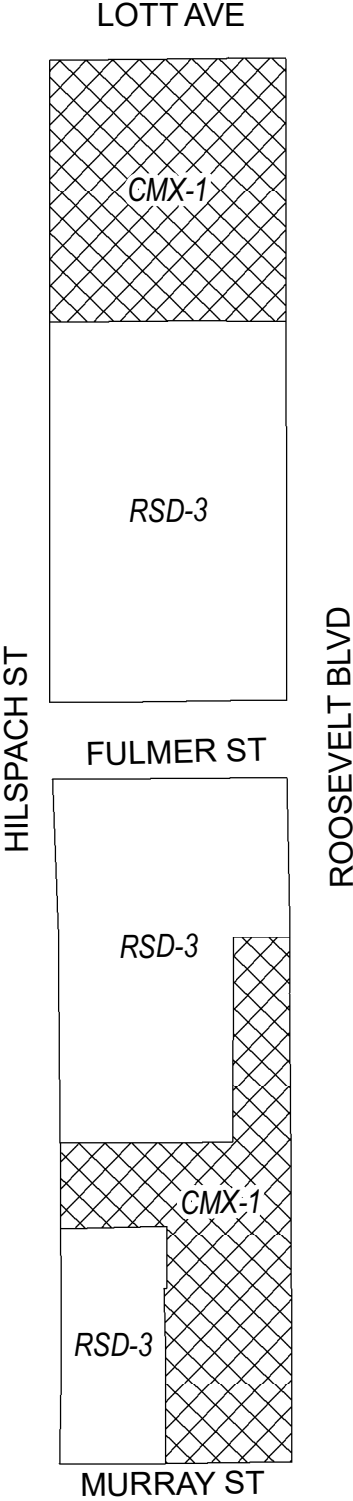
## Zoning Districts

 *CMX-2*, Commercial Mixed-Use

 *RSD-3*, Residential Single-Family Detached



# Map B13 Proposed Zoning



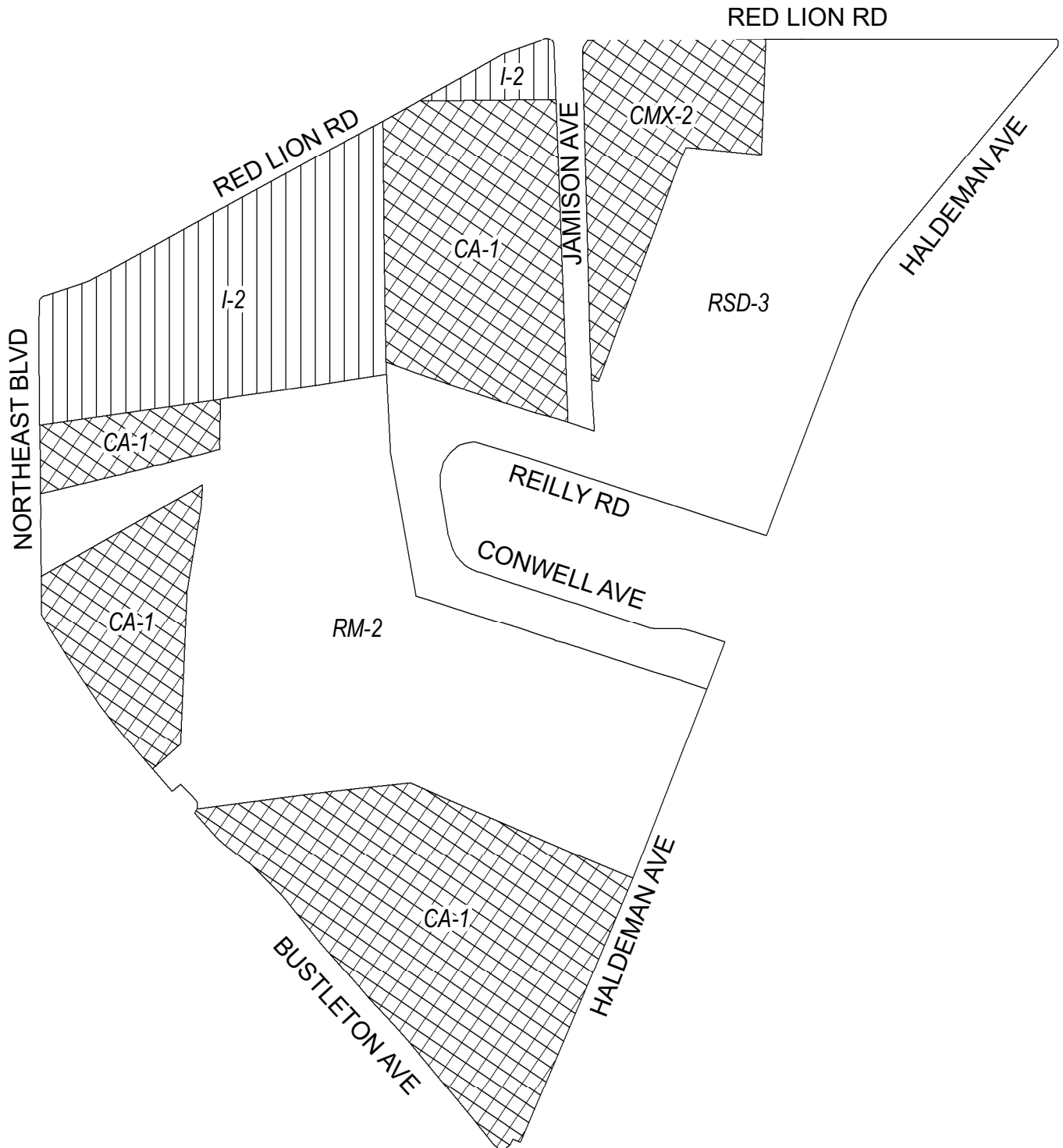
## Zoning Districts

 CMX-1, Commercial Mixed-Use




 RSD-3, Residential Single-Family Detached



# Map A14 Existing Zoning

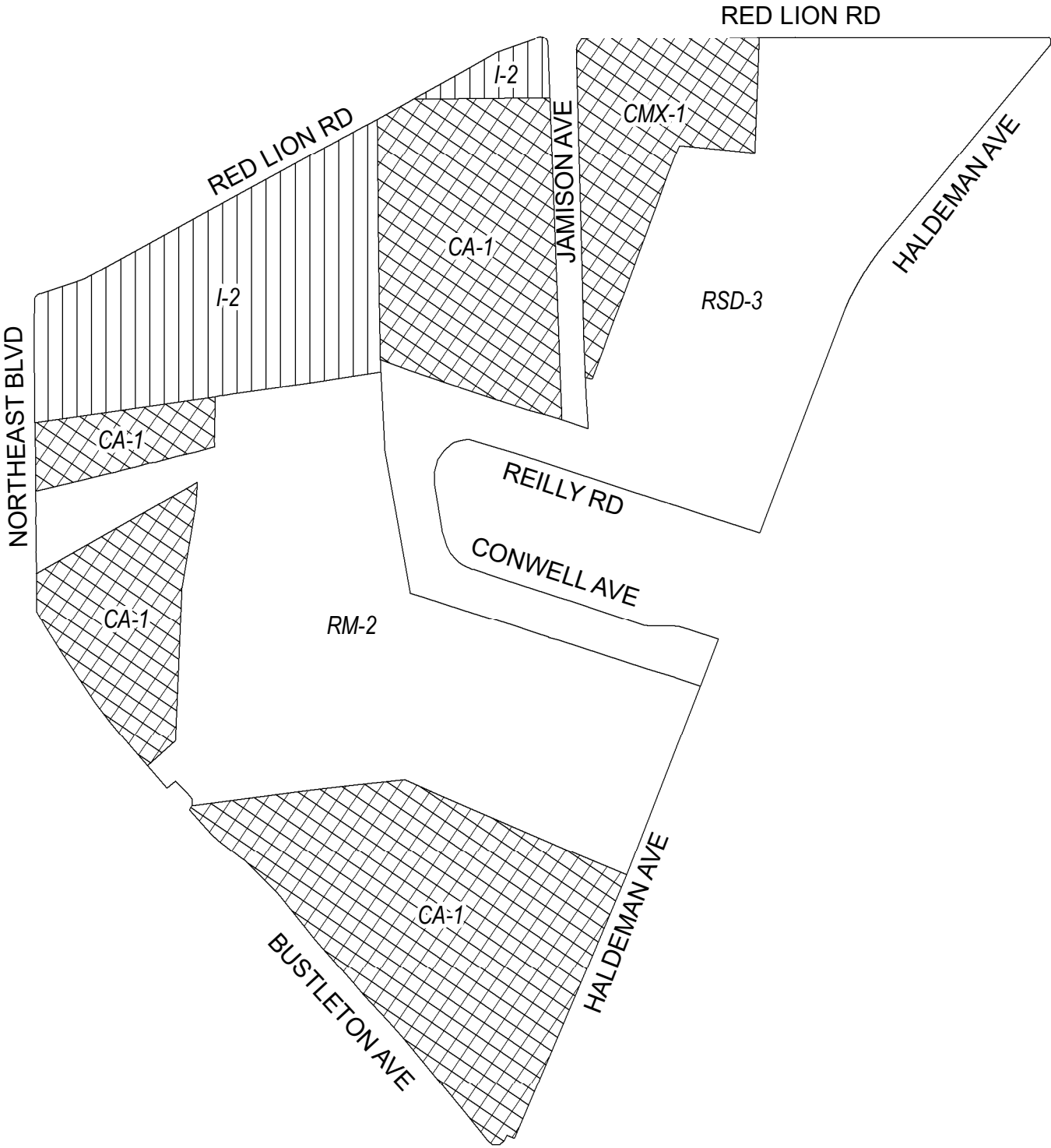


## Zoning Districts




-  CA-1, Auto Oriented Commercial; CMX-2, Commercial Mixed-Use
-  RM-2, Residential Multi-Family; RSD-3, Residential Single-Family Detached
-  I-2, Medium Industrial

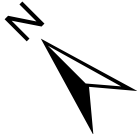


# Map B14 Proposed Zoning

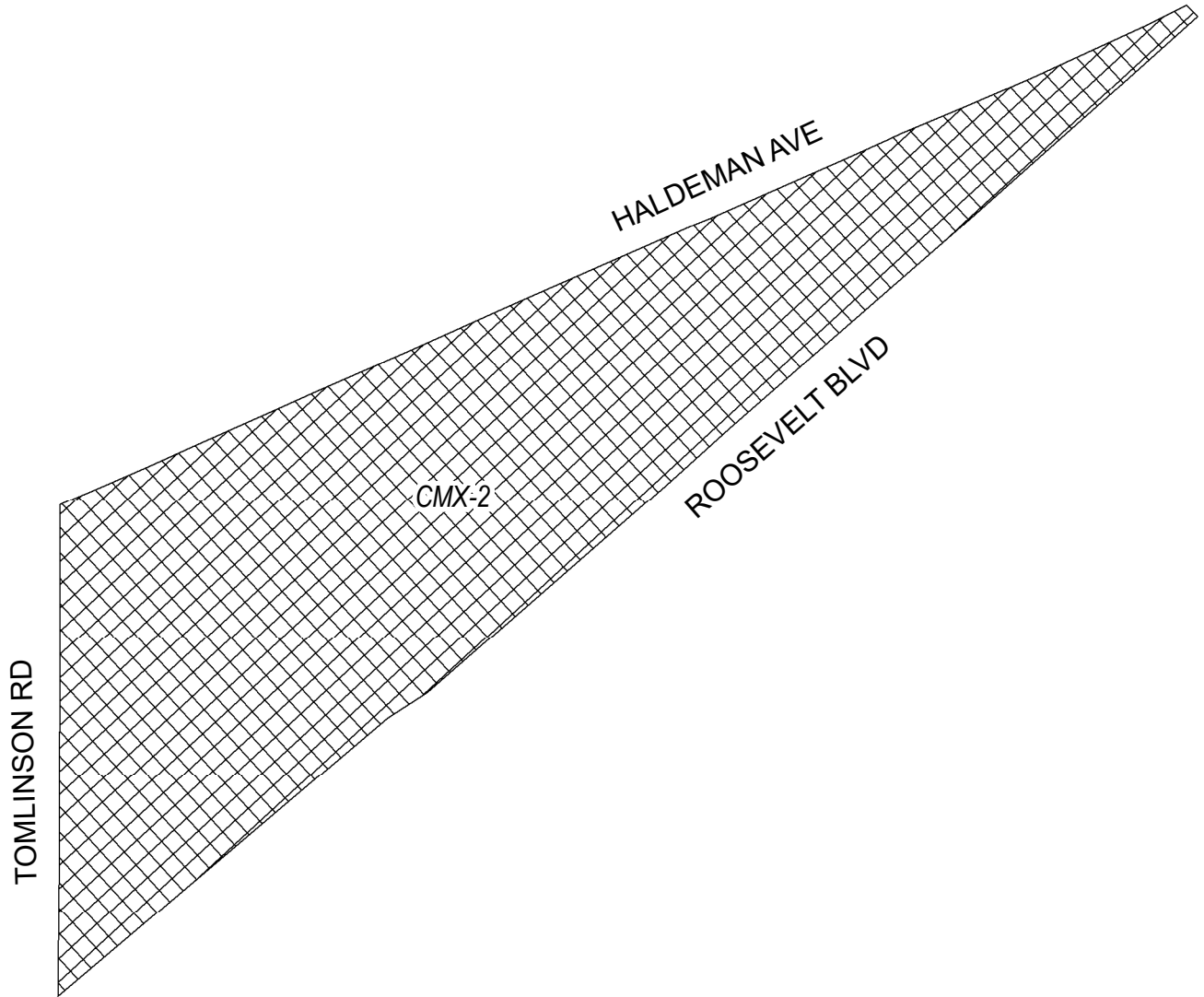


## Zoning Districts


-  CA-1, Auto Oriented Commercial; CMX-1, Commercial Mixed-Use
-  RM-2, Residential Multi-Family; RSD-3, Residential Single-Family Detached
-  I-2, Medium Industrial



# Map A15 Existing Zoning

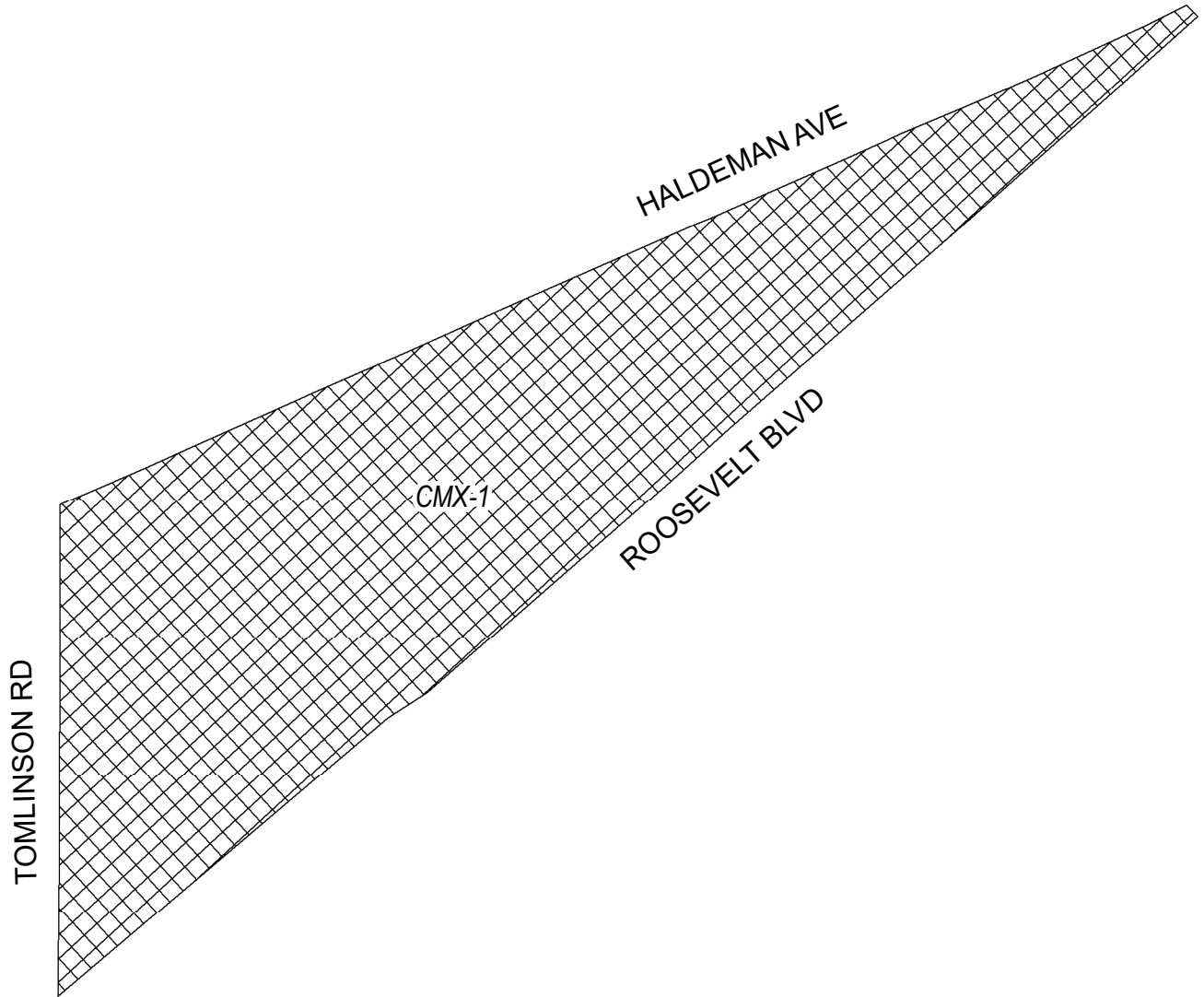


## Zoning Districts

 CMX-2, Commercial Mixed-Use



# Map B15 Proposed Zoning

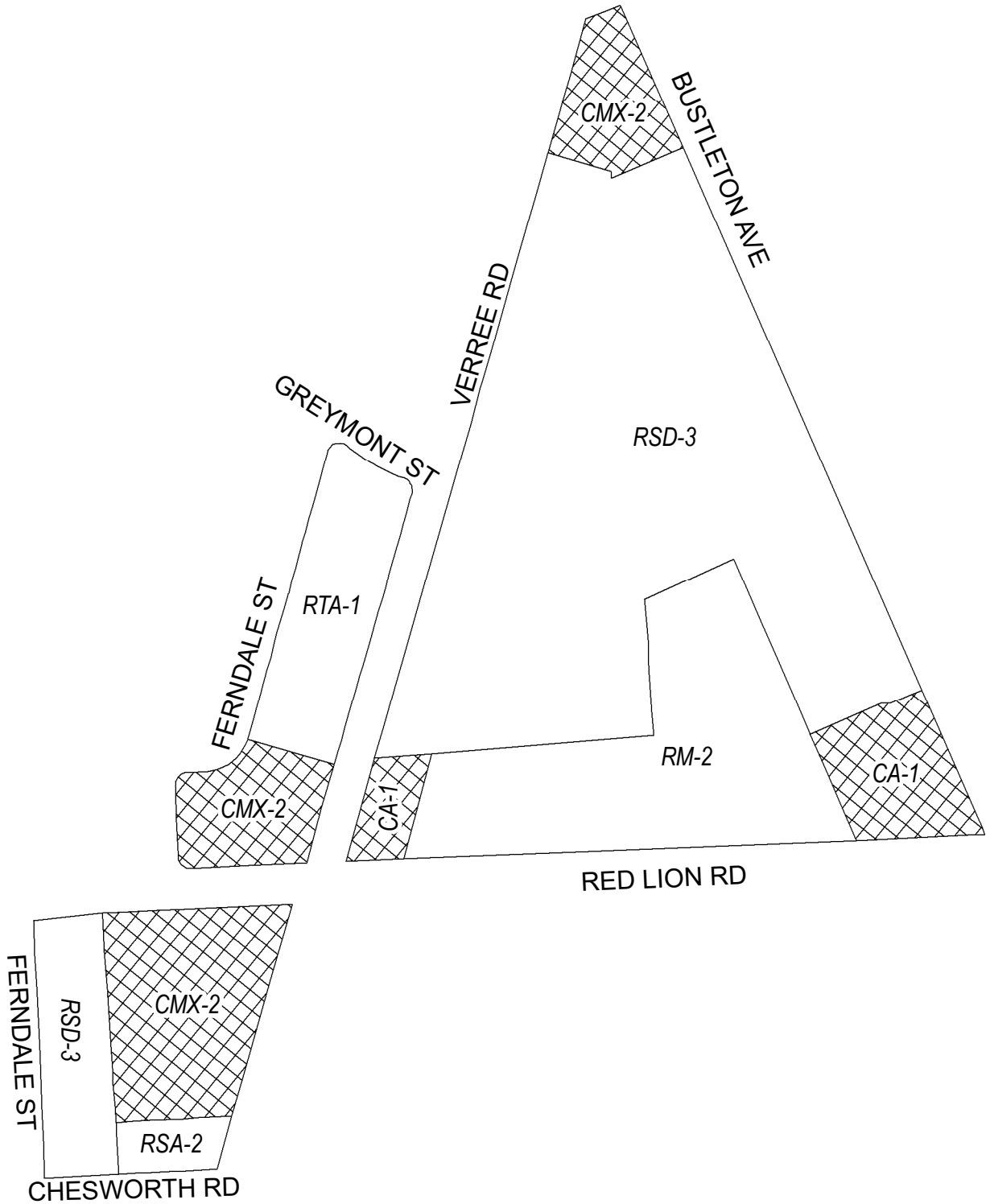


## Zoning Districts



 CMX-1, Commercial Mixed-Use



# Map A16 Existing Zoning



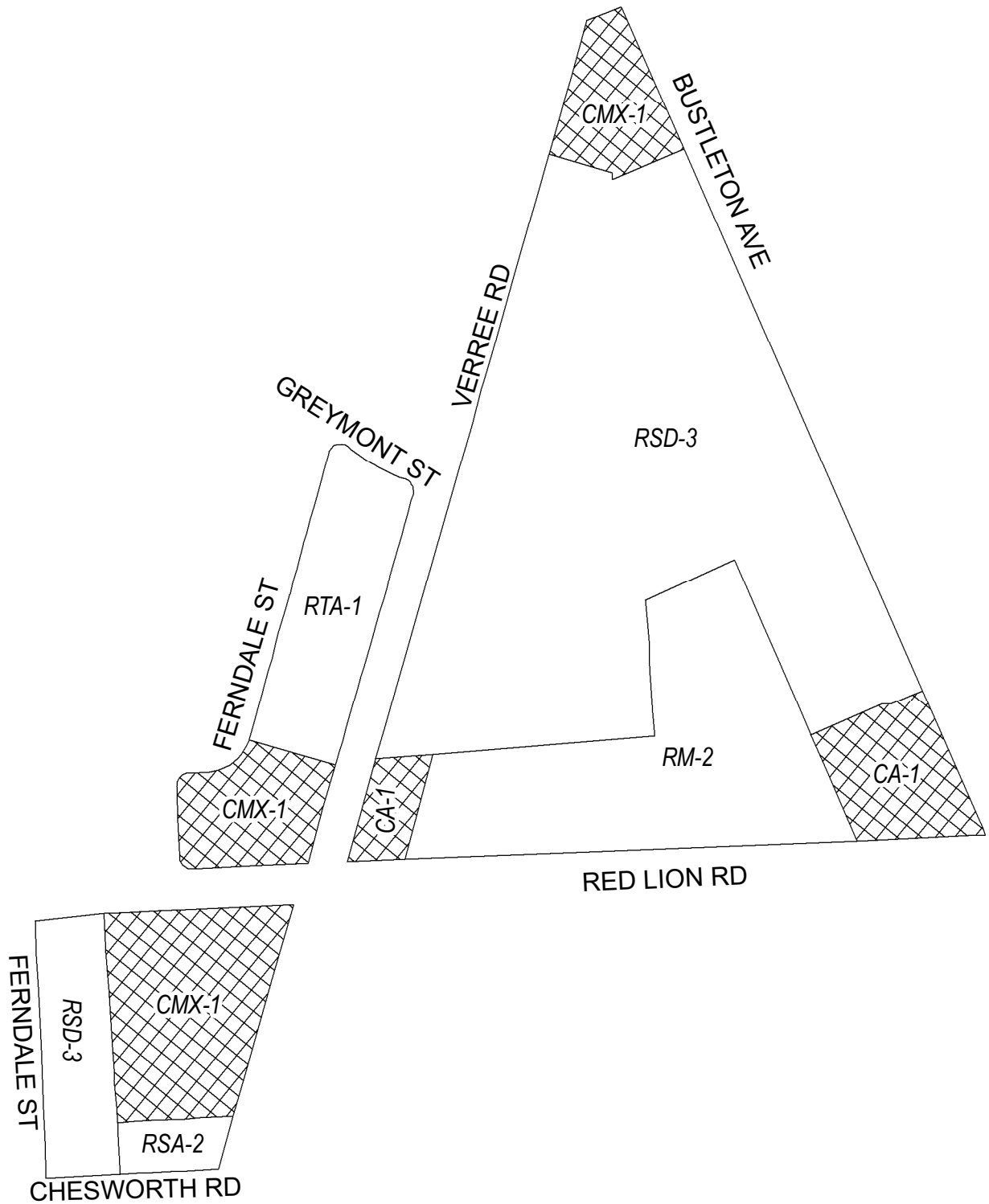
## Zoning Districts

-  CA-1, Auto Oriented Commercial; CMX-2, Commercial Mixed-Use
-  RM-2, Residential Multi-Family; RSA-2, Residential Single-Family Attached; RSD-3, Residential Single-Family Detached; RTA-1, Residential Two-Family Attached







# Map B16 Proposed Zoning

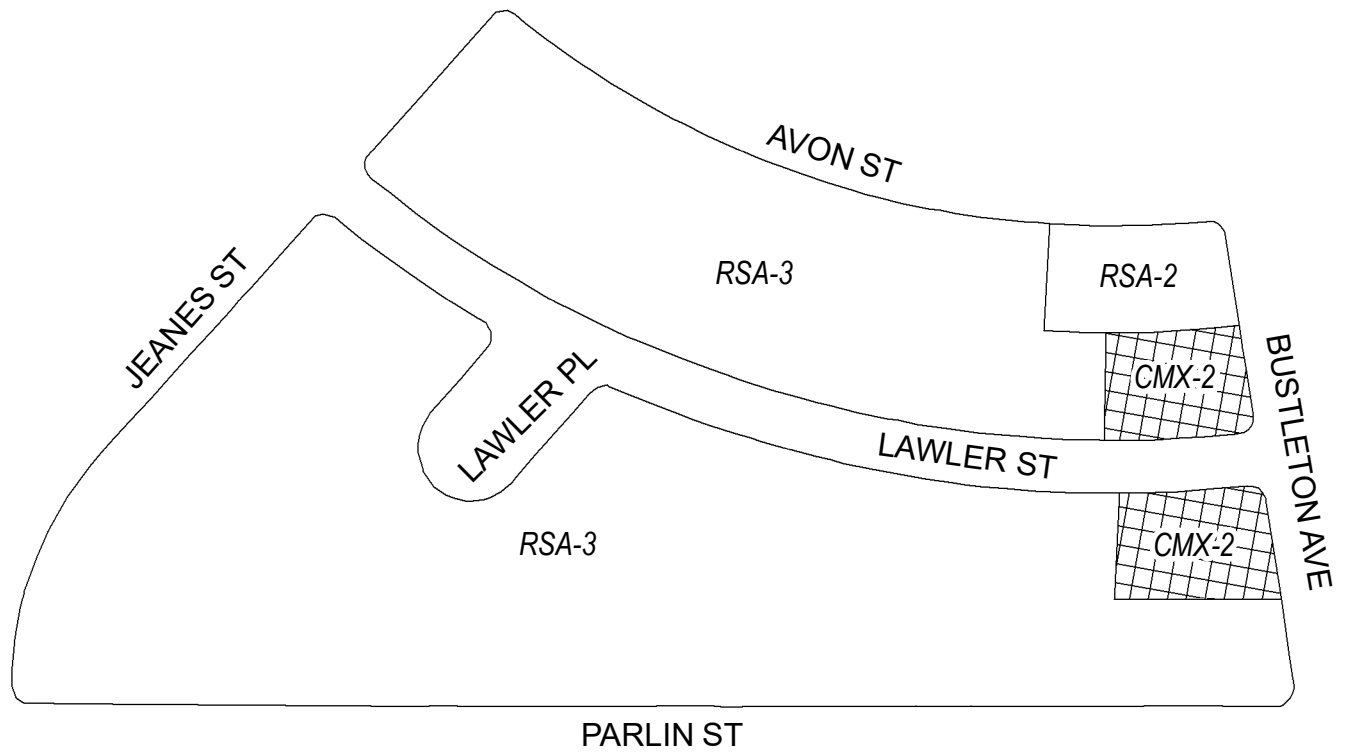


## Zoning Districts



-  CA-1, Auto Oriented Commercial; CMX-1, Commercial Mixed-Use
-  RM-2, Residential Multi-Family; RSA-2, Residential Single-Family Attached; RSD-3, Residential Single-Family Detached; RTA-1, Residential Two-Family Attached



# Map A17 Existing Zoning

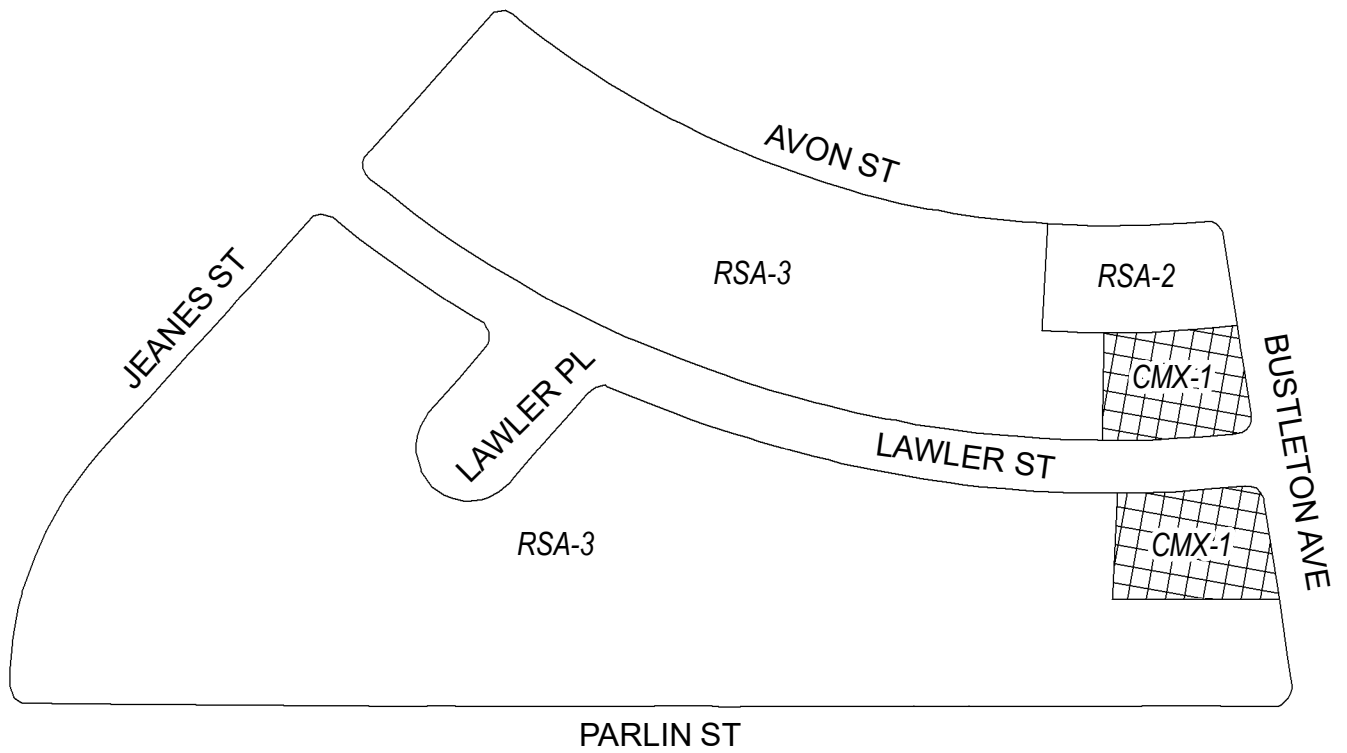


## Zoning Districts



-  CMX-2, Commercial Mixed-Use
-  RSA-2/RSA-3, Residential Single-Family Attached



# Map B17 Proposed Zoning




## Zoning Districts

-  CMX-1, Commercial Mixed-Use
-  RSA-2/RSA-3, Residential Single-Family Attached



# Map A18 Existing Zoning



## Zoning Districts




CMX-2, Commercial Mixed-Use



RSD-3, Residential Single-Family Detached



# Map B18 Proposed Zoning



## Zoning Districts



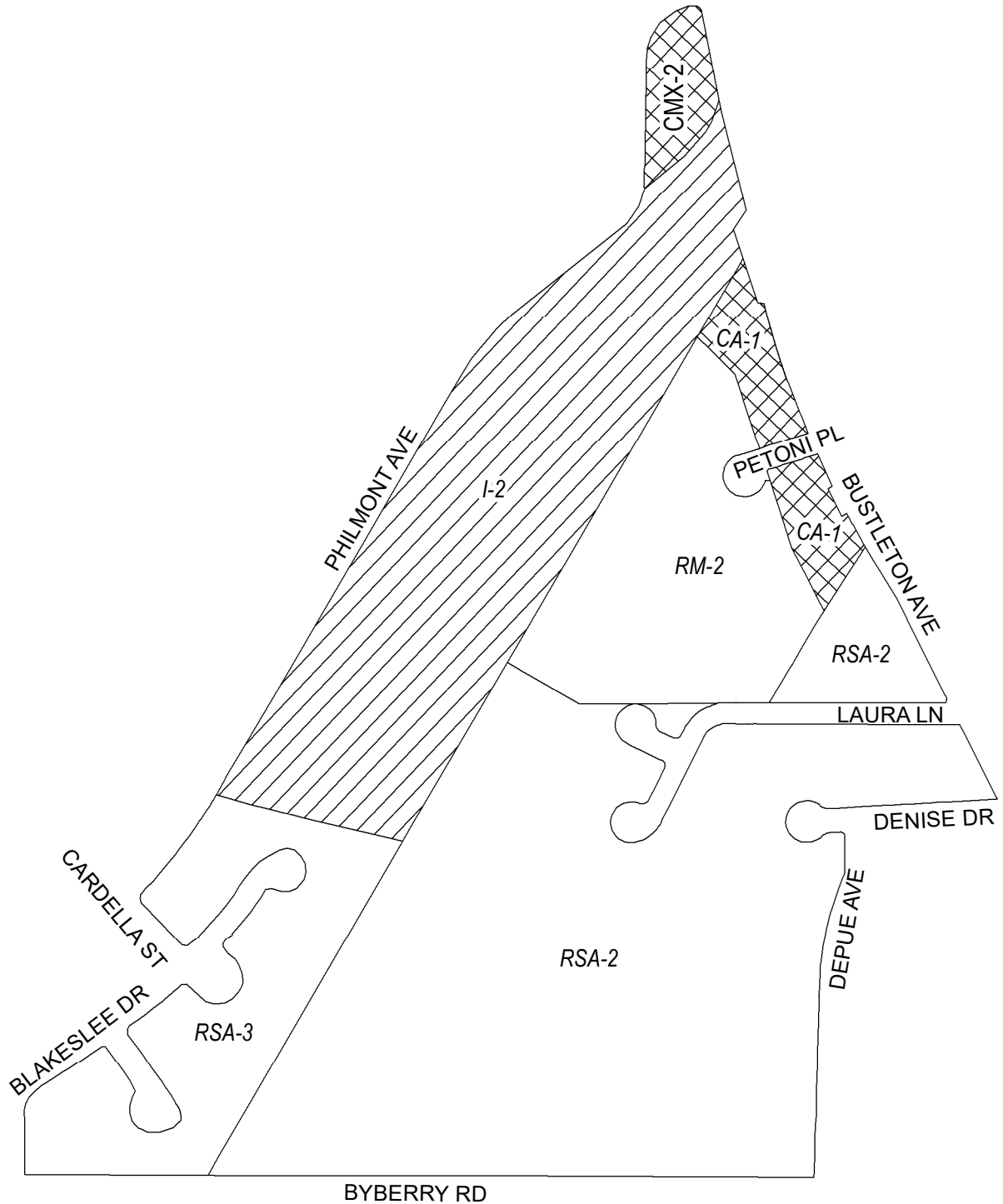
CMX-1, Commercial Mixed-Use






RSD-3, Residential Single-Family Detached



# Map A19 Existing Zoning

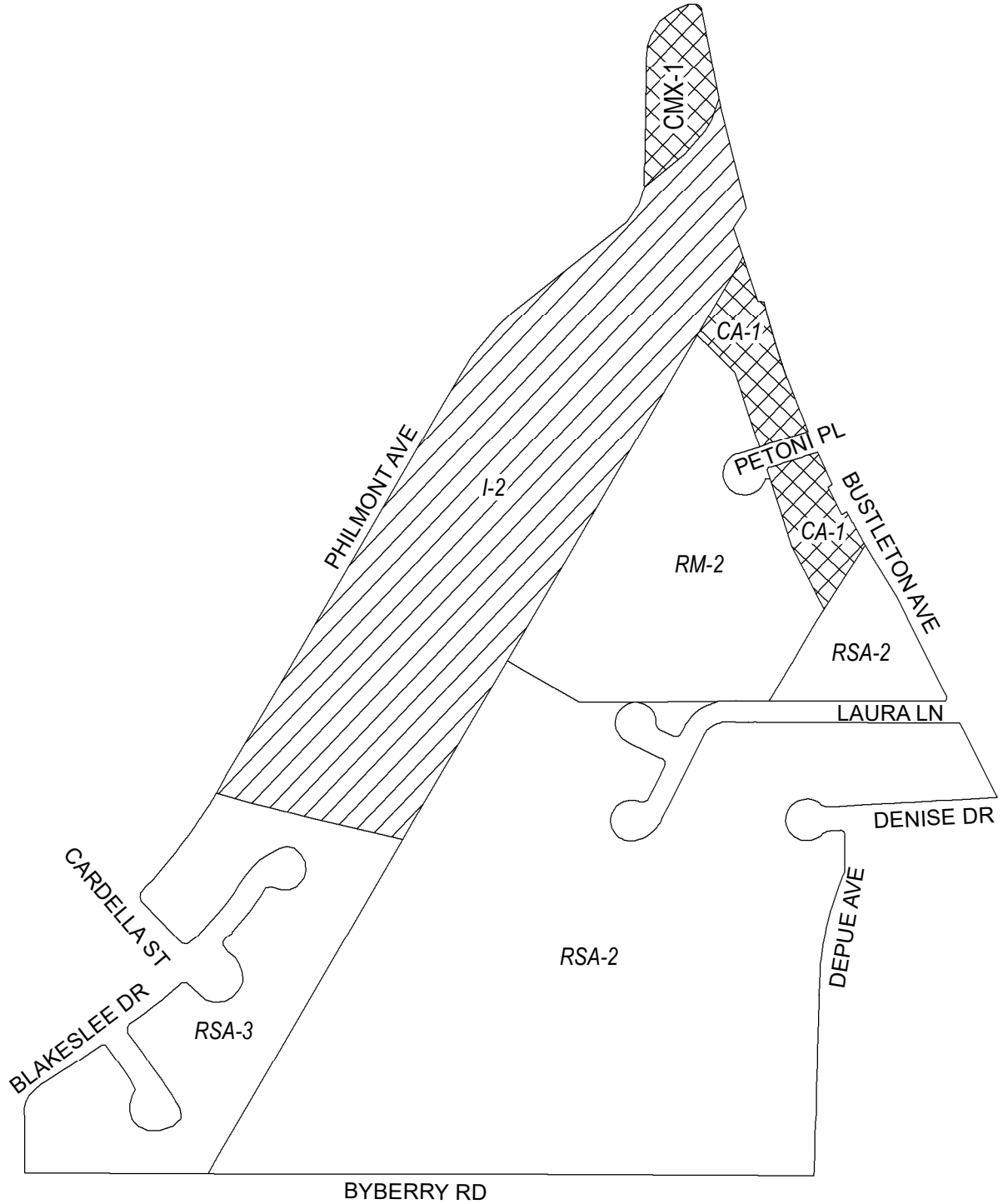


## Zoning Districts




-  CA-1, Auto Oriented Commercial; CMX-2, Commercial Mixed-Use
-  RM-2, Residential Multi-Family; RSA-2/RSA-3, Residential Single-Family Attached
-  I-2, Medium Industrial



# Map B19 Proposed Zoning

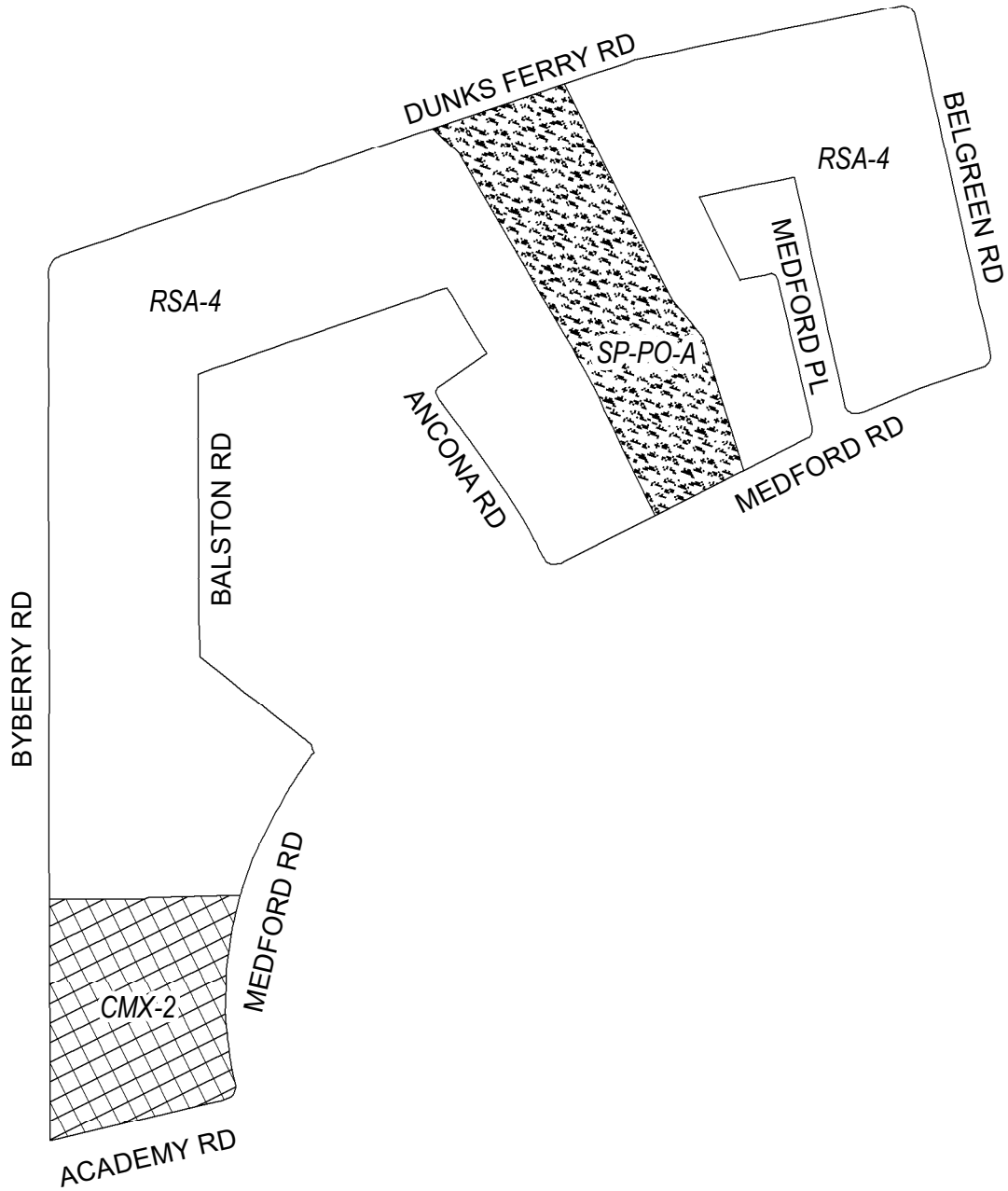


## Zoning Districts




-  CA-1, Auto Oriented Commercial; CMX-1, Commercial Mixed-Use
-  I-2, Medium Industrial
-  RM-2, Residential Multi-Family; RSA-2/RSA-3, Residential Single-Family Attached



# Map A20 Existing Zoning



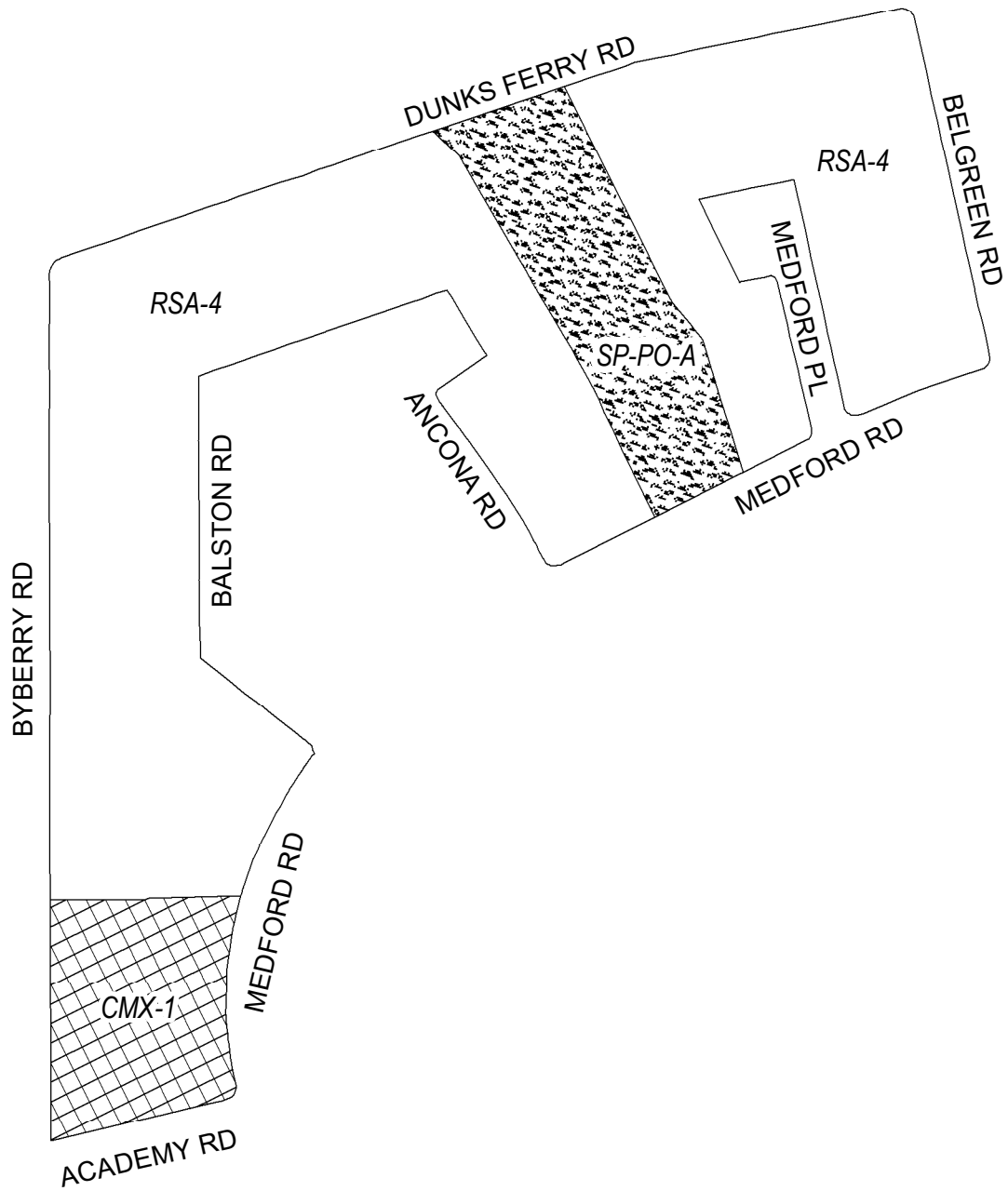
## Zoning Districts

-  CMX-2, Commercial Mixed-Use
-  RSA-4, Residential Single-Family Attached
-  SP-PO-A, Parks and Open Space








# Map B20 Proposed Zoning

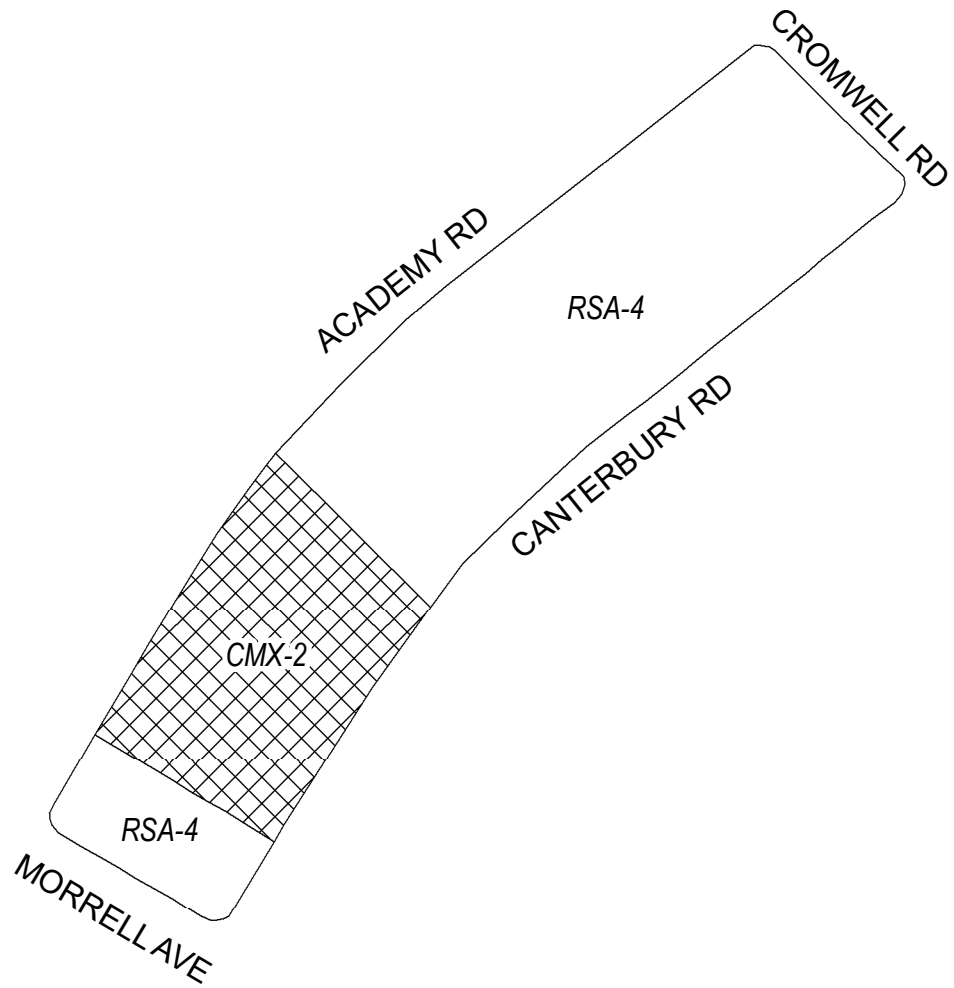


## Zoning Districts



-  CMX-1, Commercial Mixed-Use
-  RSA-4, Residential Single-Family Attached
-  SP-PO-A, Parks and Open Space



# Map A21 Existing Zoning

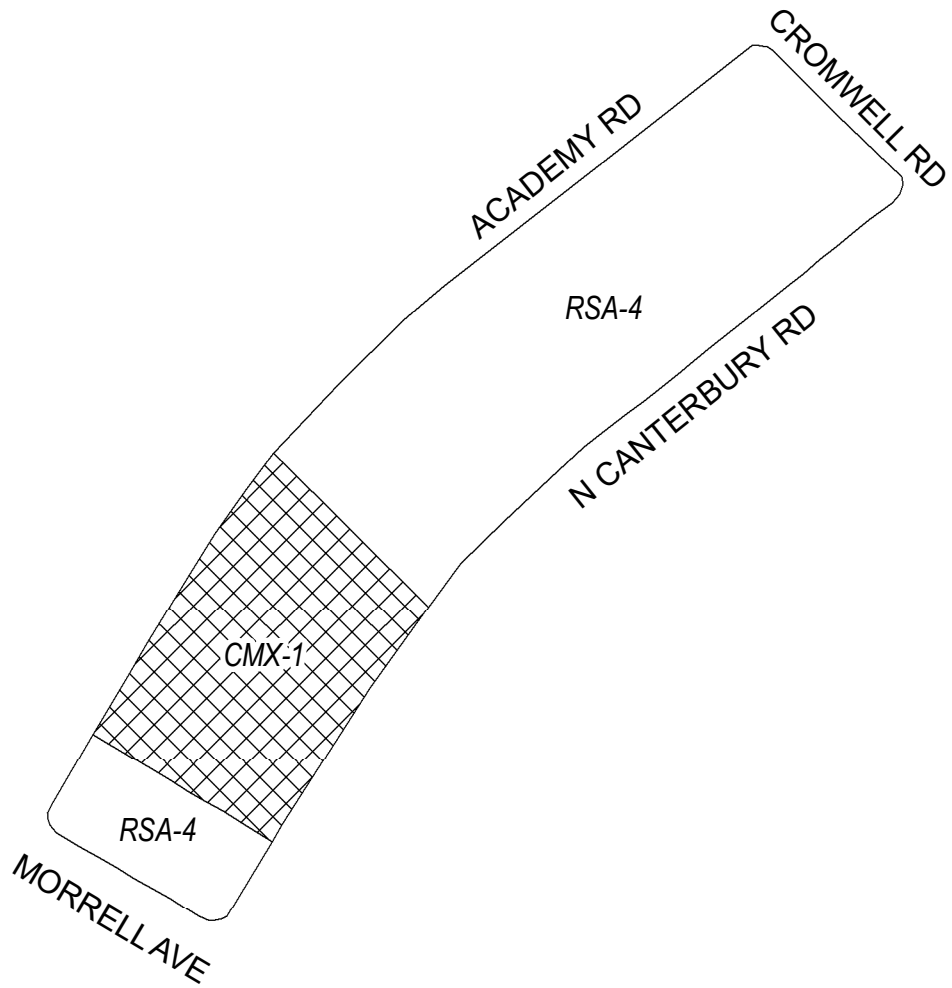


## Zoning Districts

-  CMX-2, Commercial Mixed-Use
-  RSA-4, Residential Single-Family Attached



# Map B21 Proposed Zoning



## Zoning Districts



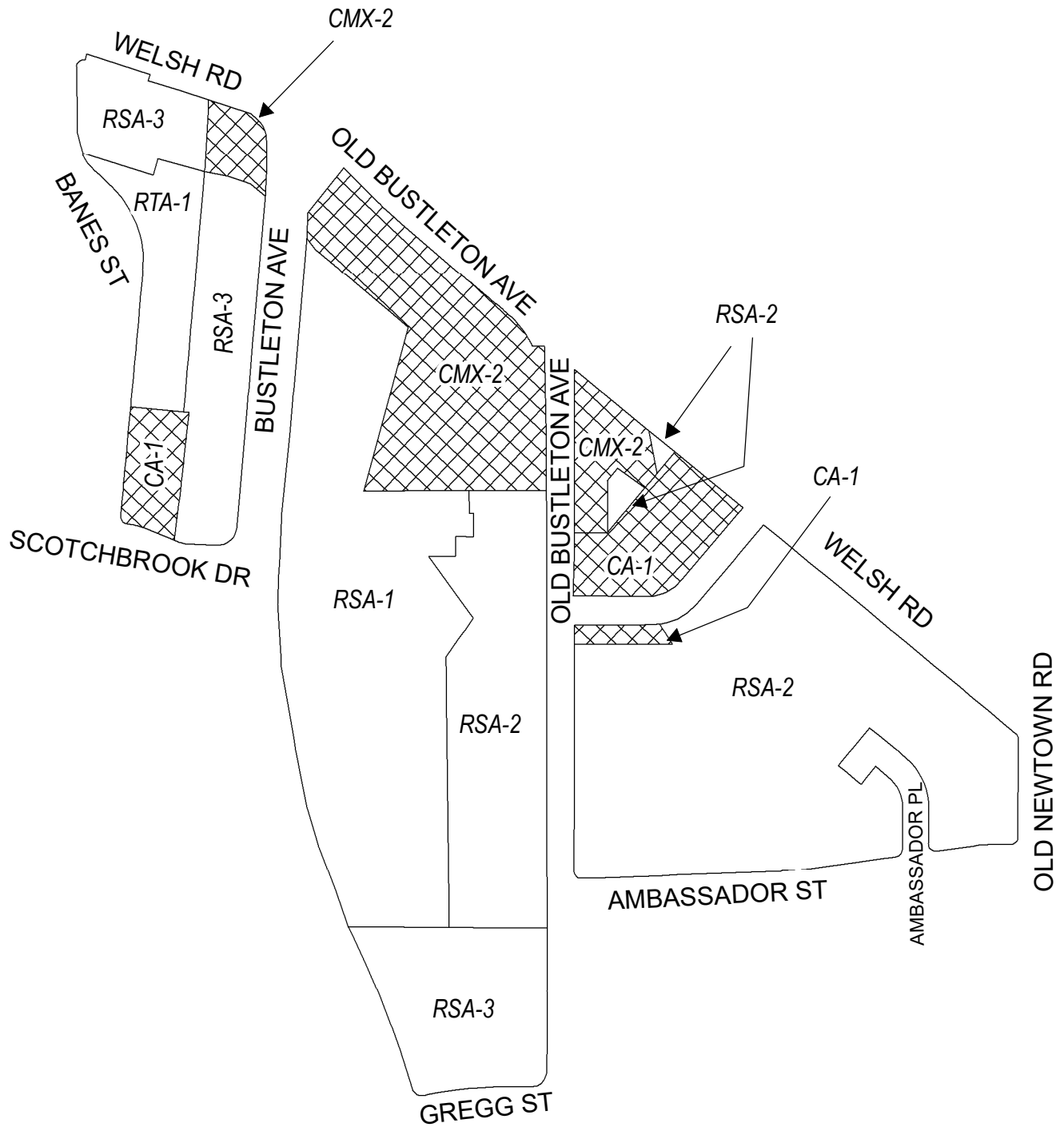
CMX-1, Commercial Mixed-Use





RSA-4, Residential Single-Family Attached



# Map A22 Existing Zoning

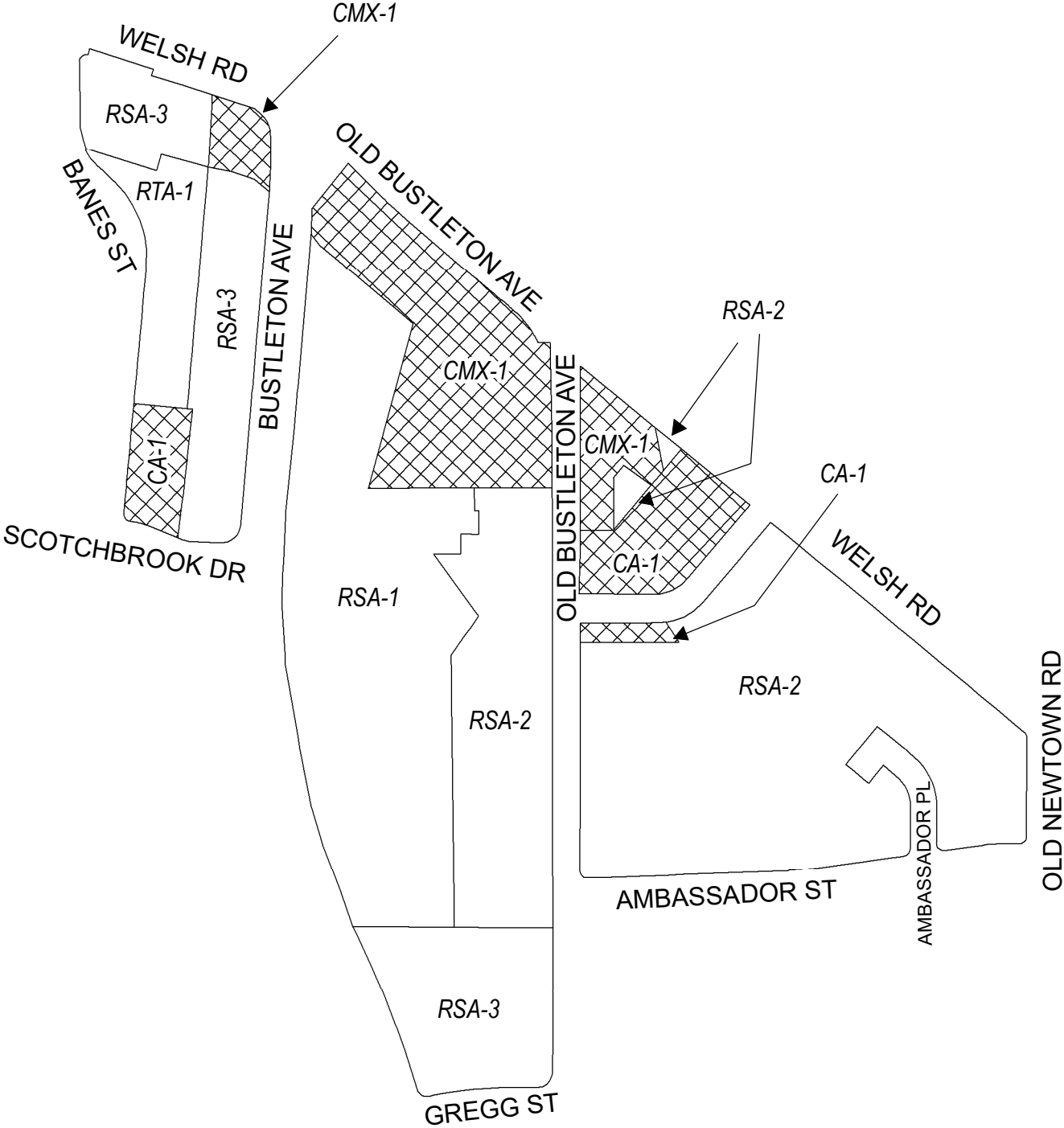


## Zoning Districts



-  CA-1, Auto Oriented Commercial; CMX-2, Commercial Mixed-Use
-  RSA-1/RSA-2/RSA-3, Residential Single-Family Attached;  
RTA-1, Residential Two-Family Attached



# Map B22 Proposed Zoning

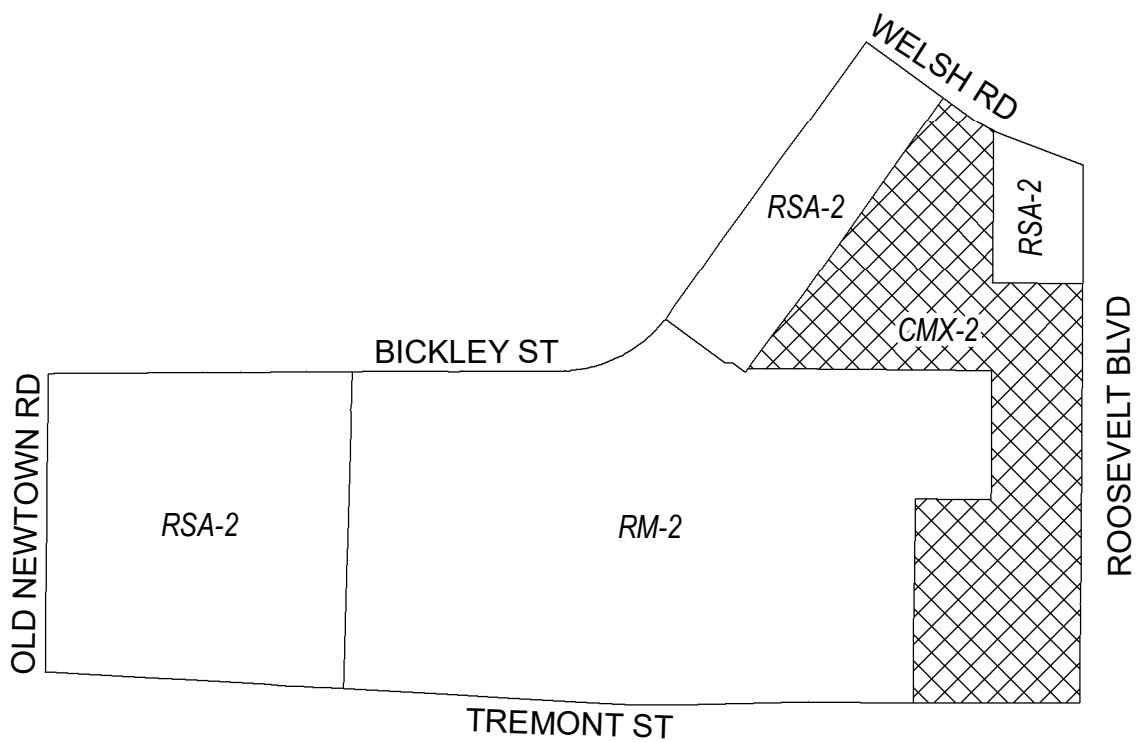


## Zoning Districts



-  CA-1, Auto Oriented Commercial; CMX-1, Commercial Mixed-Use
-  RSA-1/RSA-2/RSA-3, Residential Single-Family Attached;  
RTA-1, Residential Two-Family Attached



# Map A23 Existing Zoning

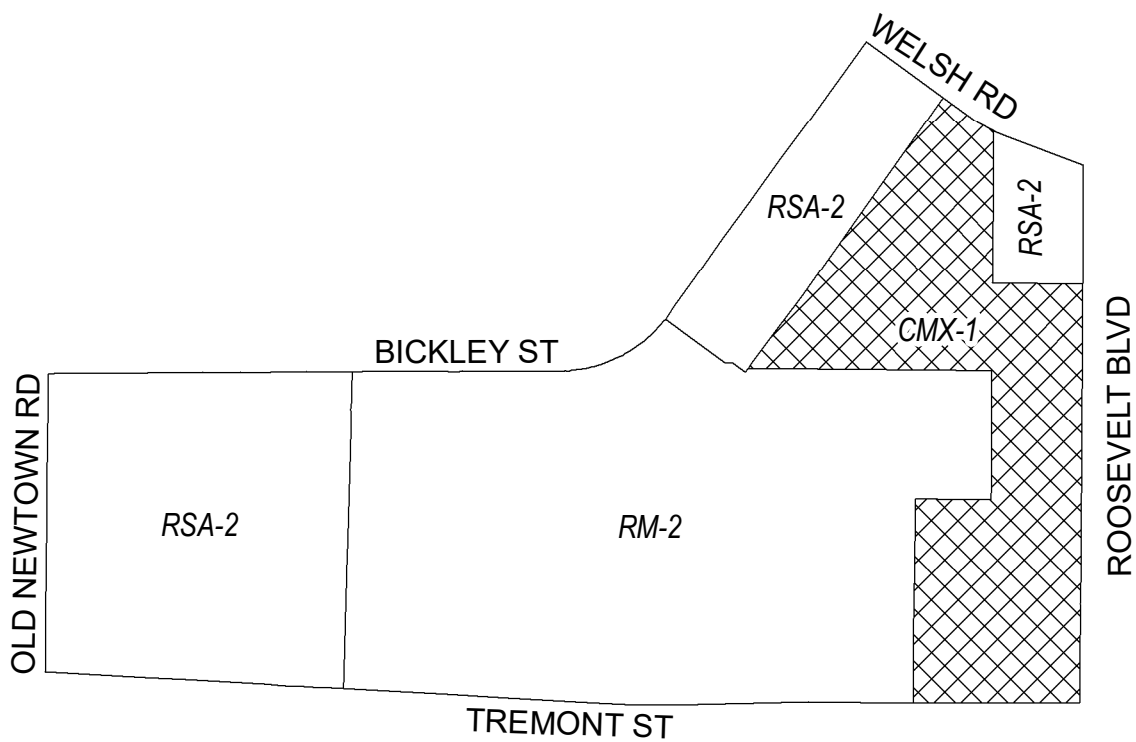


## Zoning Districts



-  CA-1, Auto Oriented Commercial; CMX-2, Commercial Mixed-Use
-  RM-2, Residential Multi-Family; RSA-2, Residential Single-Family Attached



# Map B23 Proposed Zoning



## Zoning Districts

-  CA-1, Auto Oriented Commercial; CMX-1, Commercial Mixed-Use
-  RM-2, Residential Multi-Family; RSA-2, Residential Single-Family Attached

