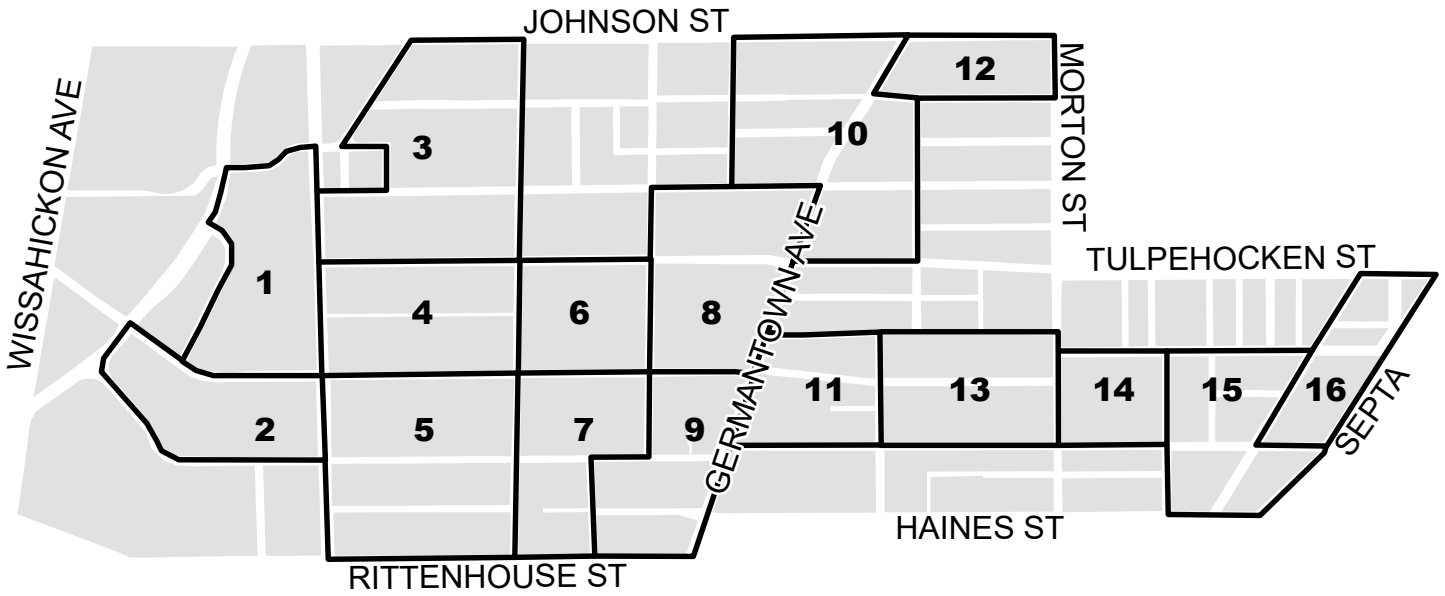


Key Map



Map A8 Existing Zoning



Zoning Districts



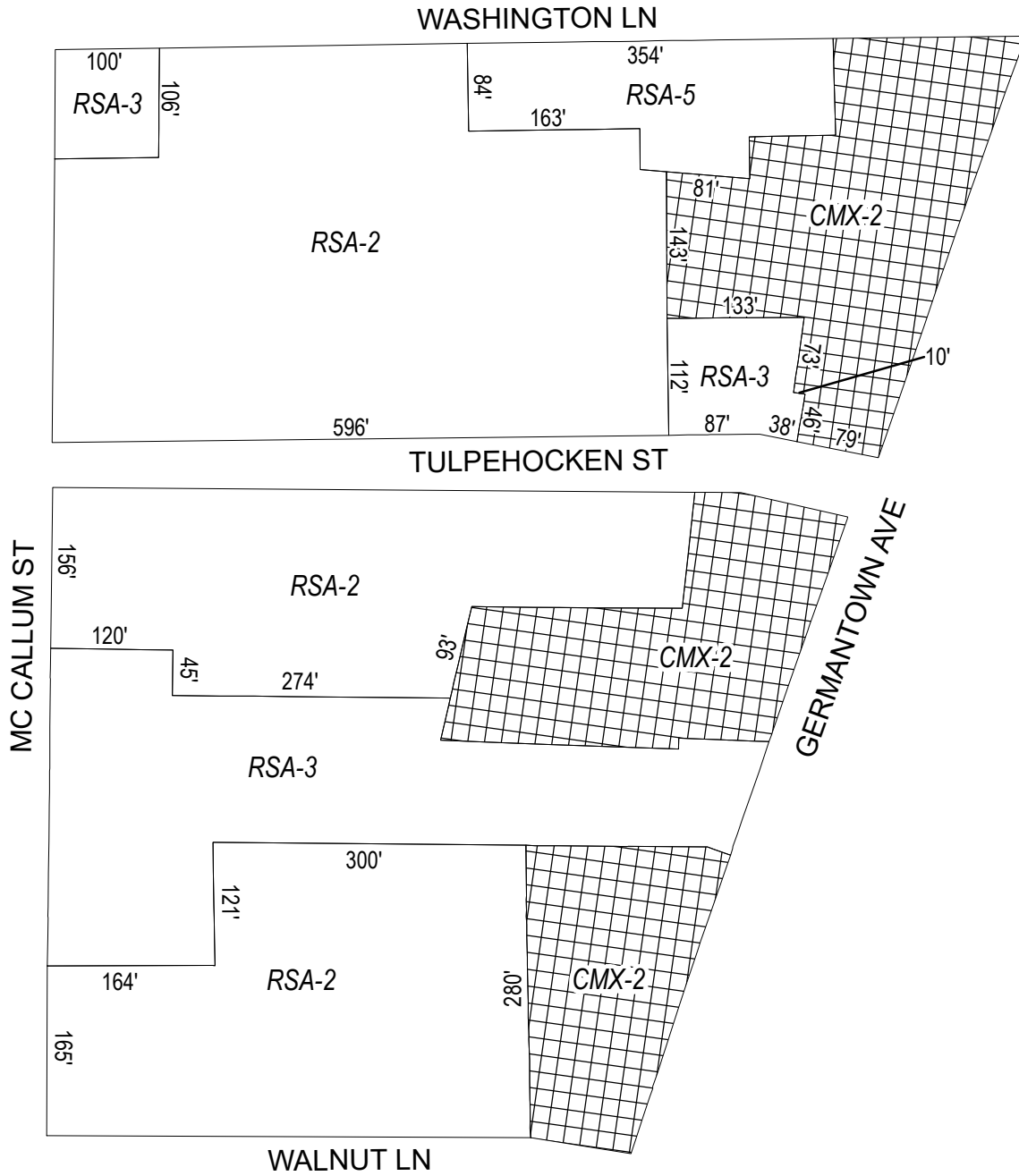
CMX-2, Commercial Mixed-Use



RSA-3/RSA-5, Residential Single-Family Attached



Map B8 Proposed Zoning



Zoning Districts



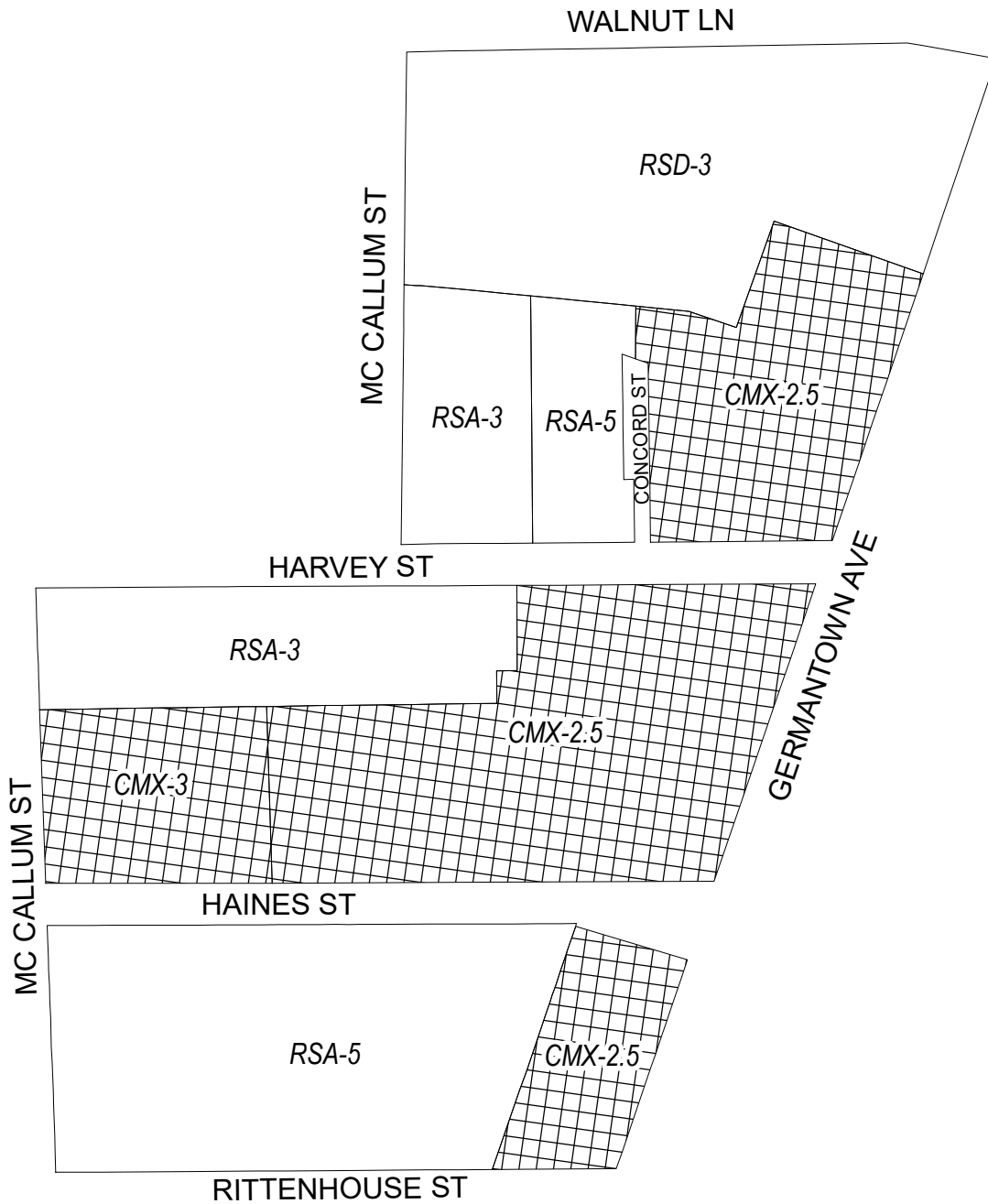
CMX-2, Commercial Mixed-Use






RSA-2/RSA-3/RSA-5, Residential Single-Family Attached



Map A9 Existing Zoning

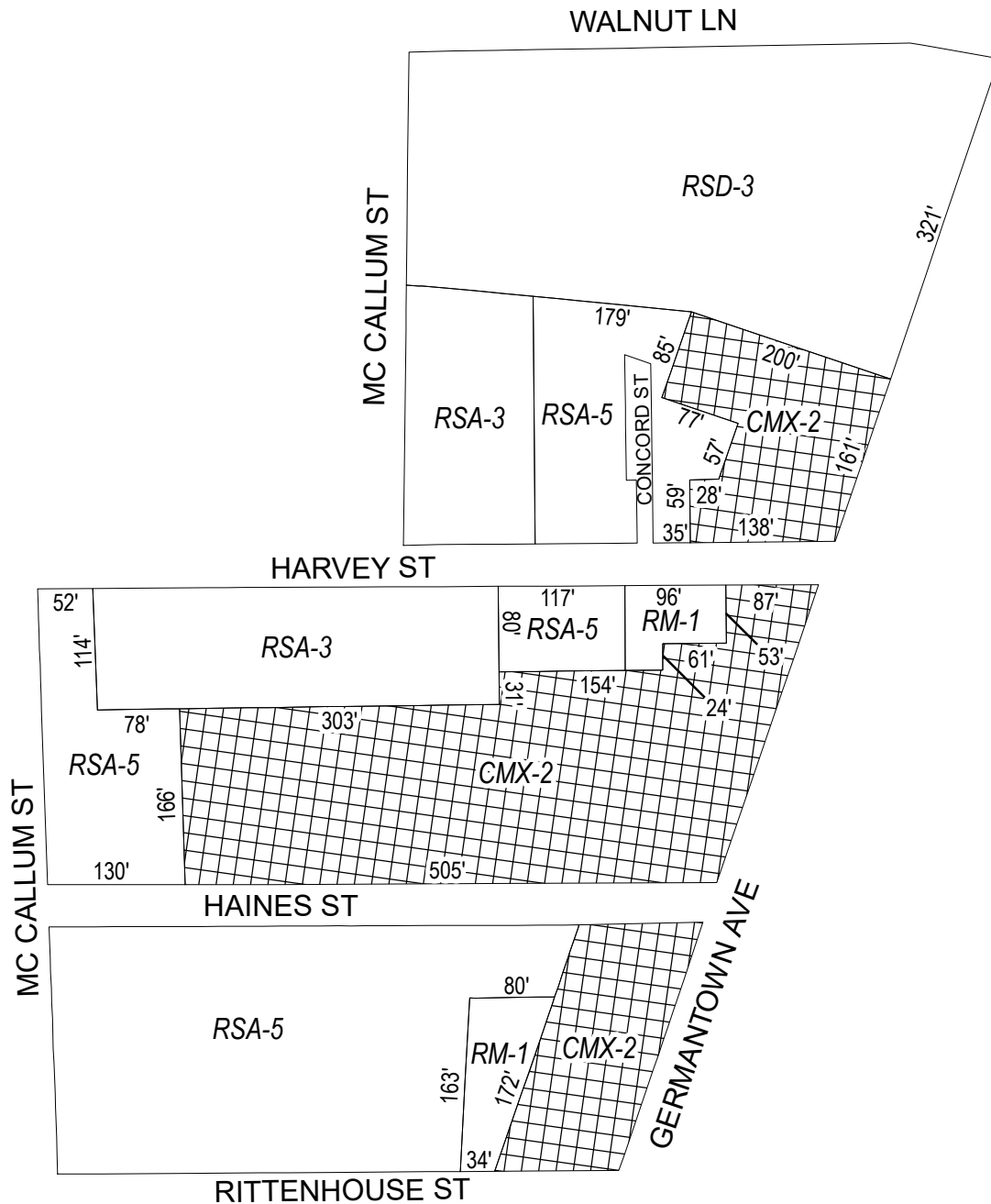


Zoning Districts



-  CMX-2.5/CMX-3, Commercial Mixed-Use
-  RSA-3/RSA-5, Residential Single-Family Attached;
-  RSD-3, Residential Single-Family Detached



Map B9 Proposed Zoning

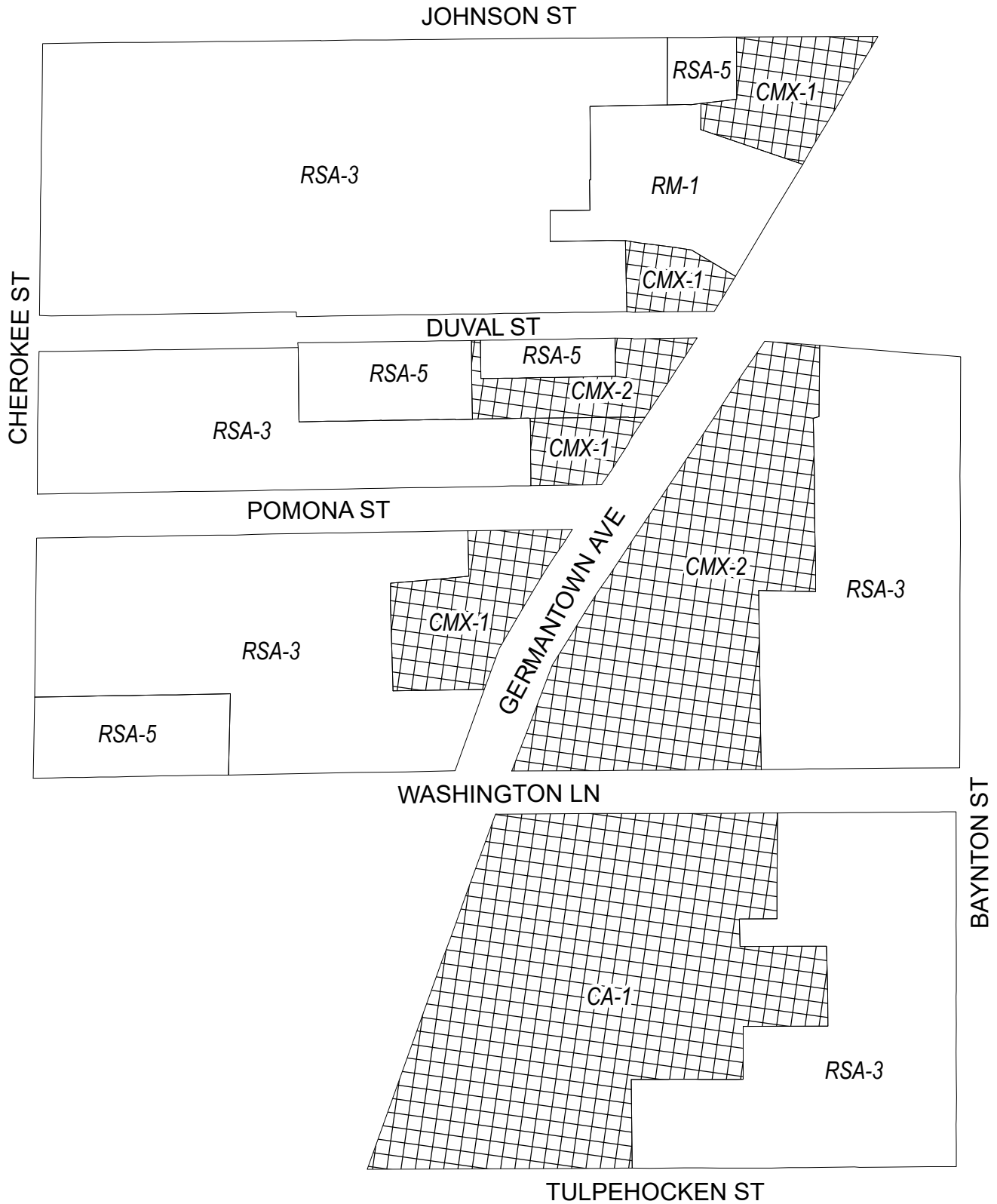


Zoning Districts



-  CMX-2, Commercial Mixed-Use
-  RM-1, Residential Multi-Family; RSA-3/RSA-5, Residential Single-Family Attached; RSD-3, Residential Single-Family Detached



Map A10 Existing Zoning

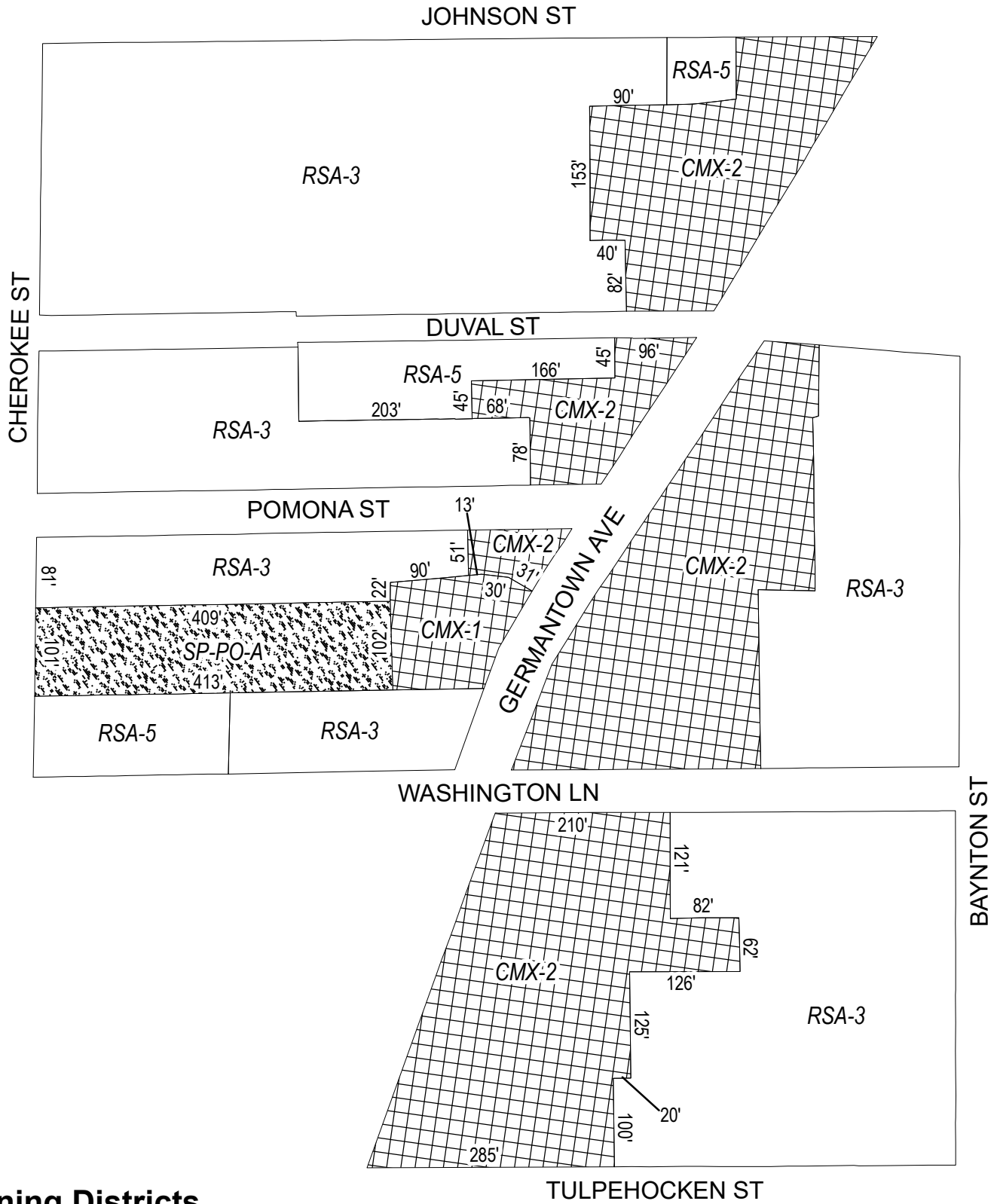


Zoning Districts




-  CA-1, Auto-Oriented Commercial; CMX-1/CMX-2, Commercial Mixed-Use
-  RM-1, Residential Multi-Family; RSA-3/RSA-5, Residential Single-Family Attached



Map B10 Proposed Zoning

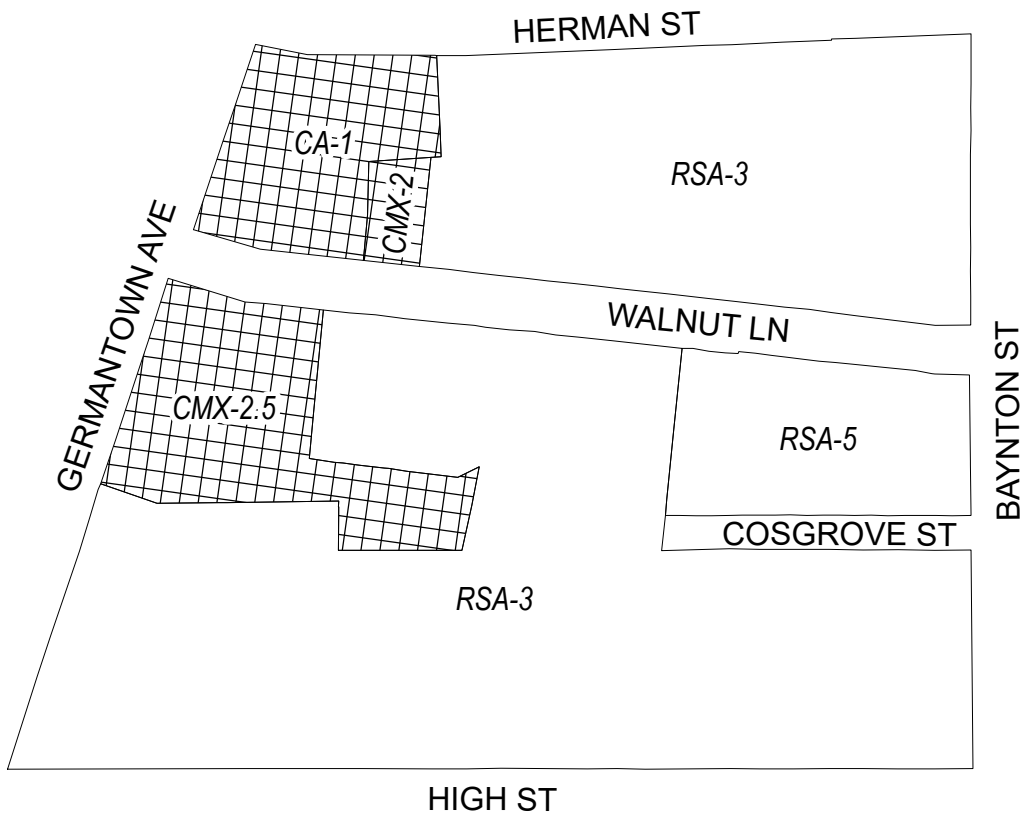


Zoning Districts



-  CMX-1/CMX-2, Commercial Mixed-Use
-  RSA-3/RSA-5, Residential Single-Family Attached
-  SP-PO-A, Parks and Open Space



Map A11 Existing Zoning

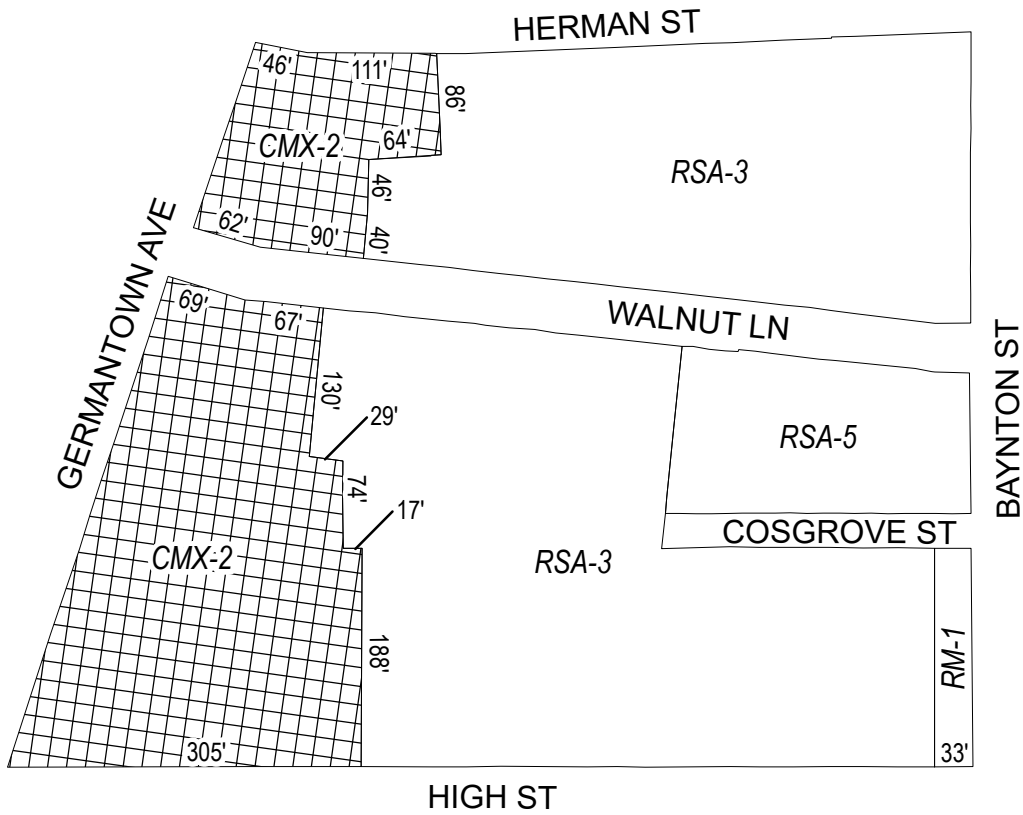


Zoning Districts

-  CA-1, Auto-Oriented Commercial; CMX-2/CMX-2.5, Commercial Mixed-Use
-  RSA-3/RSA-5, Residential Single-Family Attached



Map B11 Proposed Zoning



Zoning Districts



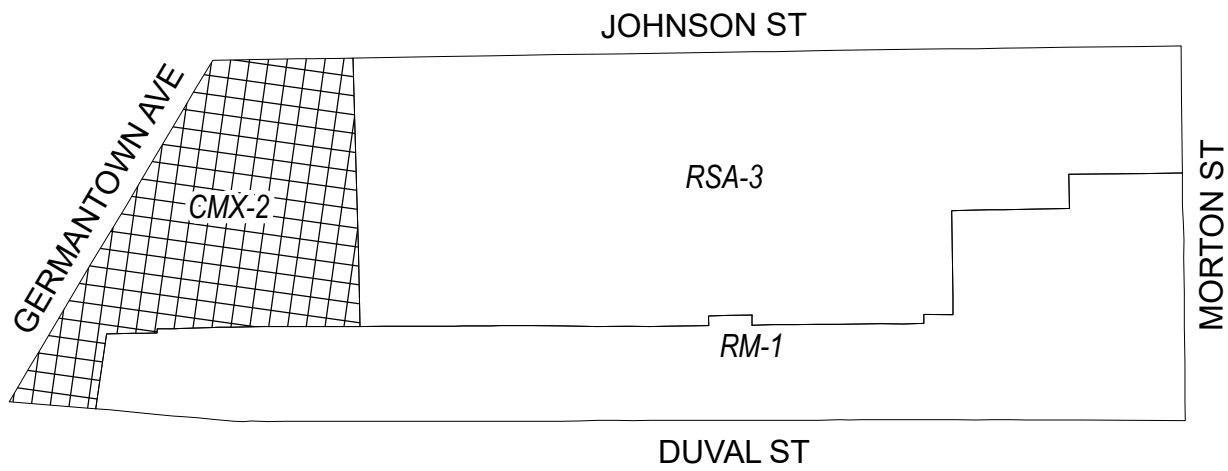
CMX-2, Commercial Mixed-Use



RM-1, Residential Multi-Family; RSA-3/RSA-5, Residential Single-Family Attached



Map A12 Existing Zoning



Zoning Districts



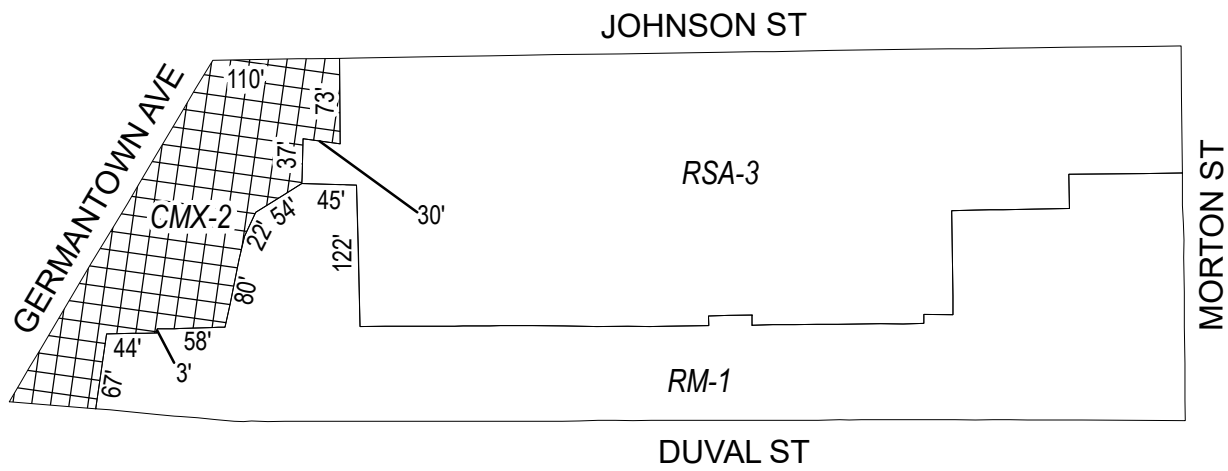
CMX-2, Commercial Mixed-Use



RM-1, Residential Multi-Family; RSA-3, Residential Single-Family Attached



Map B12 Proposed Zoning



Zoning Districts



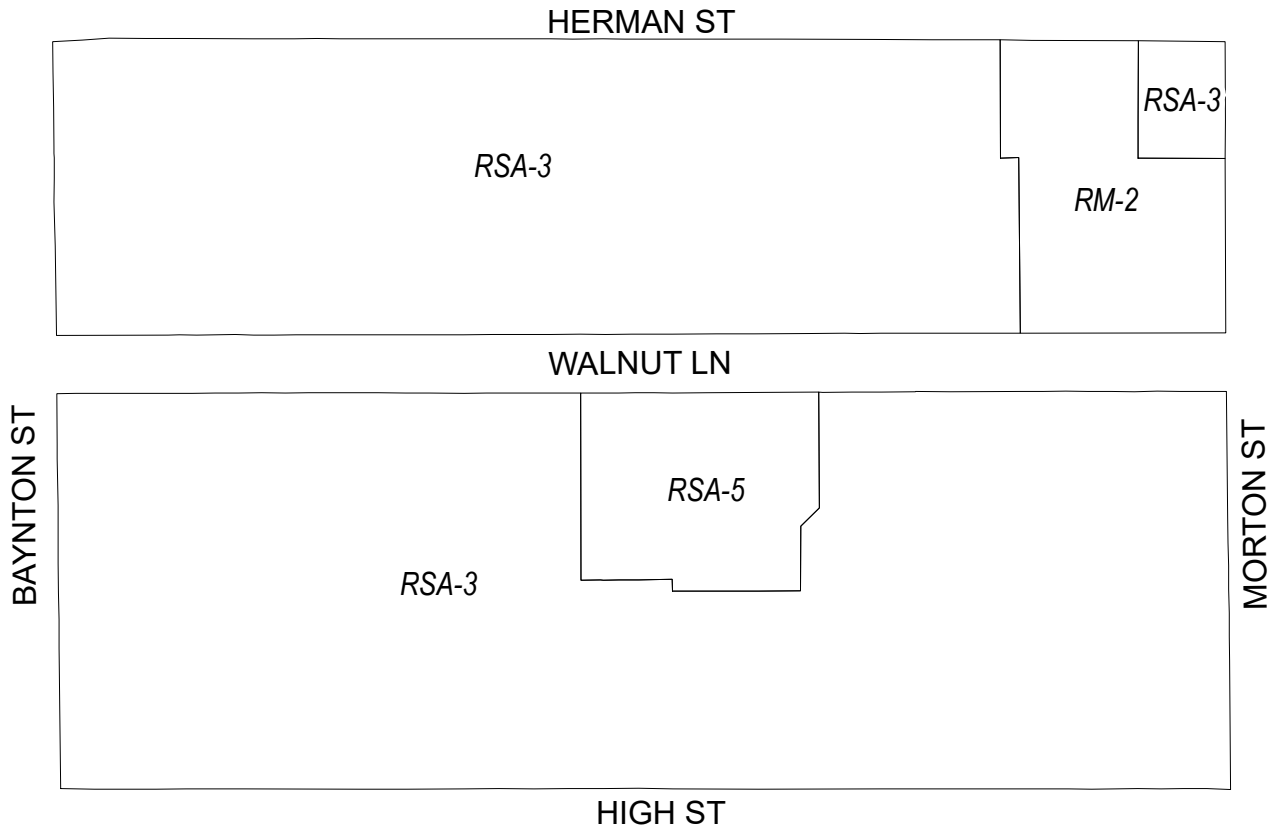
CMX-2, Commercial Mixed-Use




RM-1, Residential Multi-Family; RSA-3, Residential Single-Family Attached



Map A13 Existing Zoning

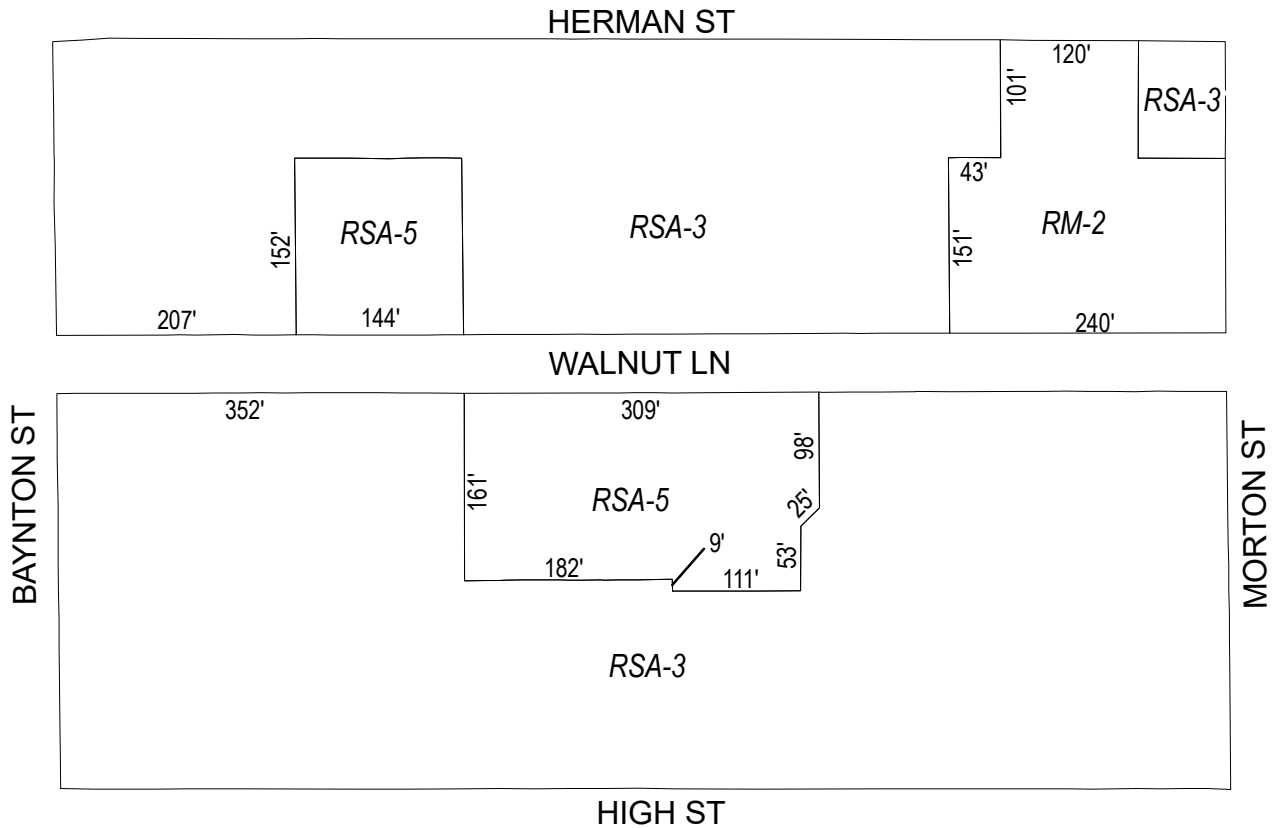


Zoning Districts


 RM-2, Residential Multi-Family; RSA-3/RSA-5, Residential Single-Family Attached



Map B13 Proposed Zoning

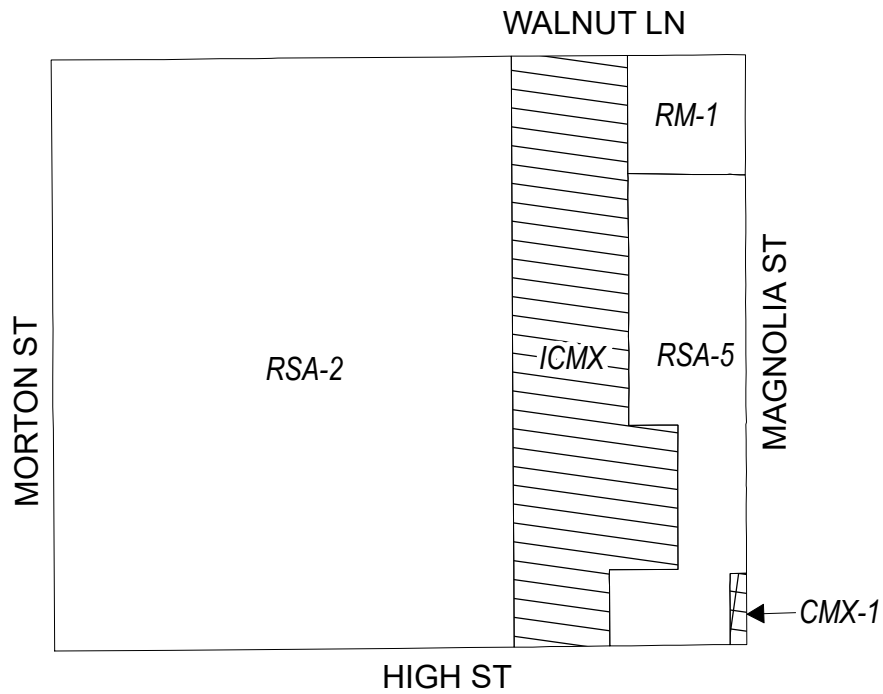


Zoning Districts




 RM-2, Residential Multi-Family; RSA-3/RSA-5, Residential Single-Family Attached



Map A14 Existing Zoning

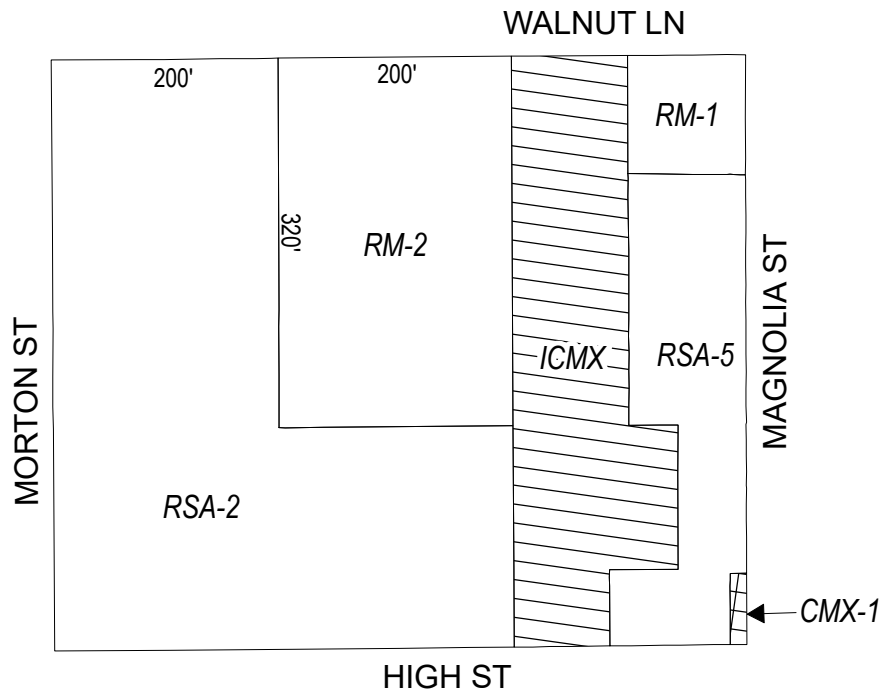


Zoning Districts

-  CMX-1, Commercial Mixed-Use
-  ICMX, Industrial Commercial Mixed-Use
-  RM-1, Residential Multi-Family; RSA-2/RSA-5, Residential Single-Family Attached



Map B14 Proposed Zoning



Zoning Districts



CMX-1, Commercial Mixed-Use



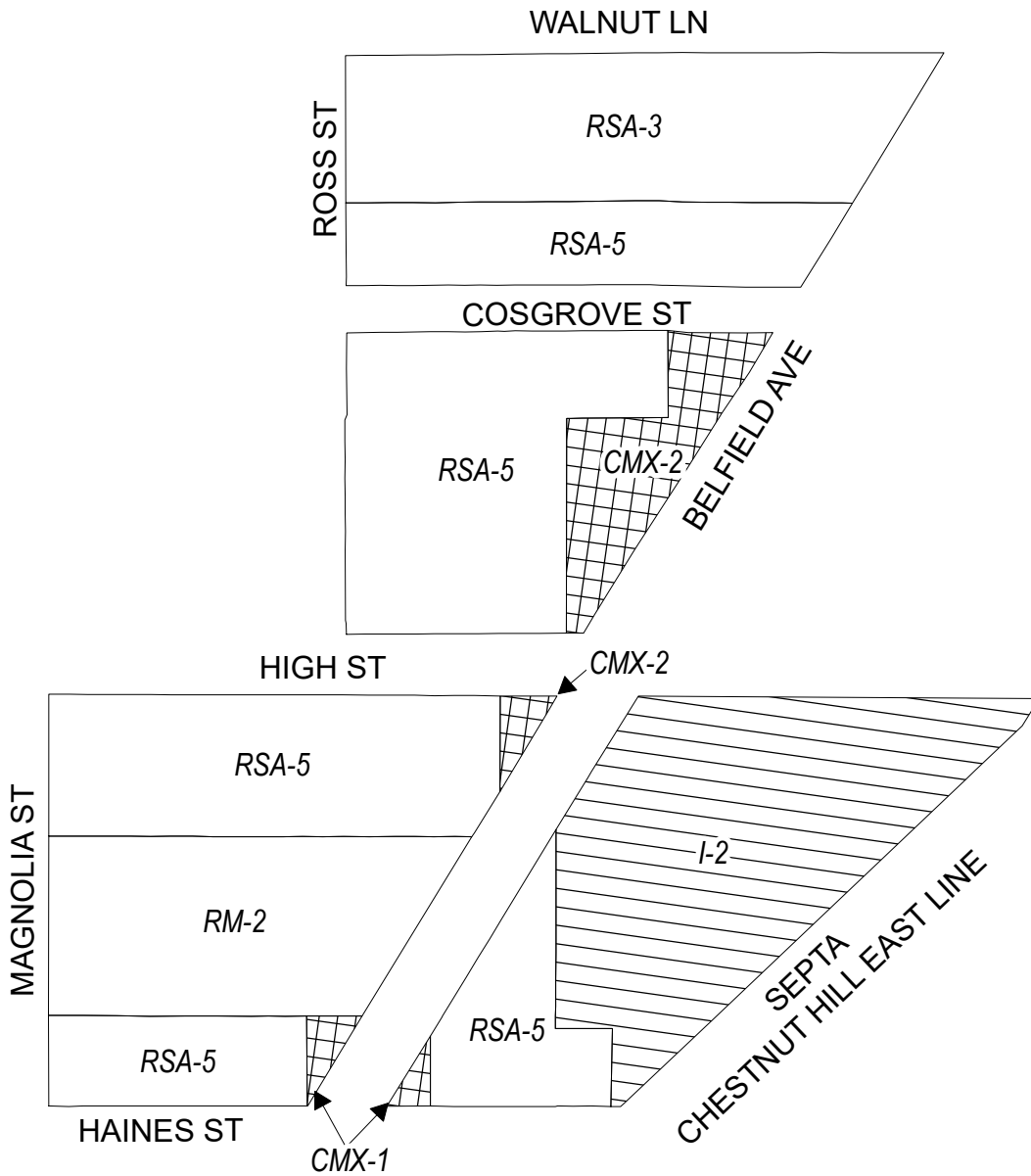
ICMX, Industrial Commercial Mixed-Use



RM-1/RM-2, Residential Multi-Family; RSA-2/RSA-5, Residential Single-Family Attached



Map A15 Existing Zoning



Zoning Districts



CMX-1/CMX-2, Commercial Mixed-Use



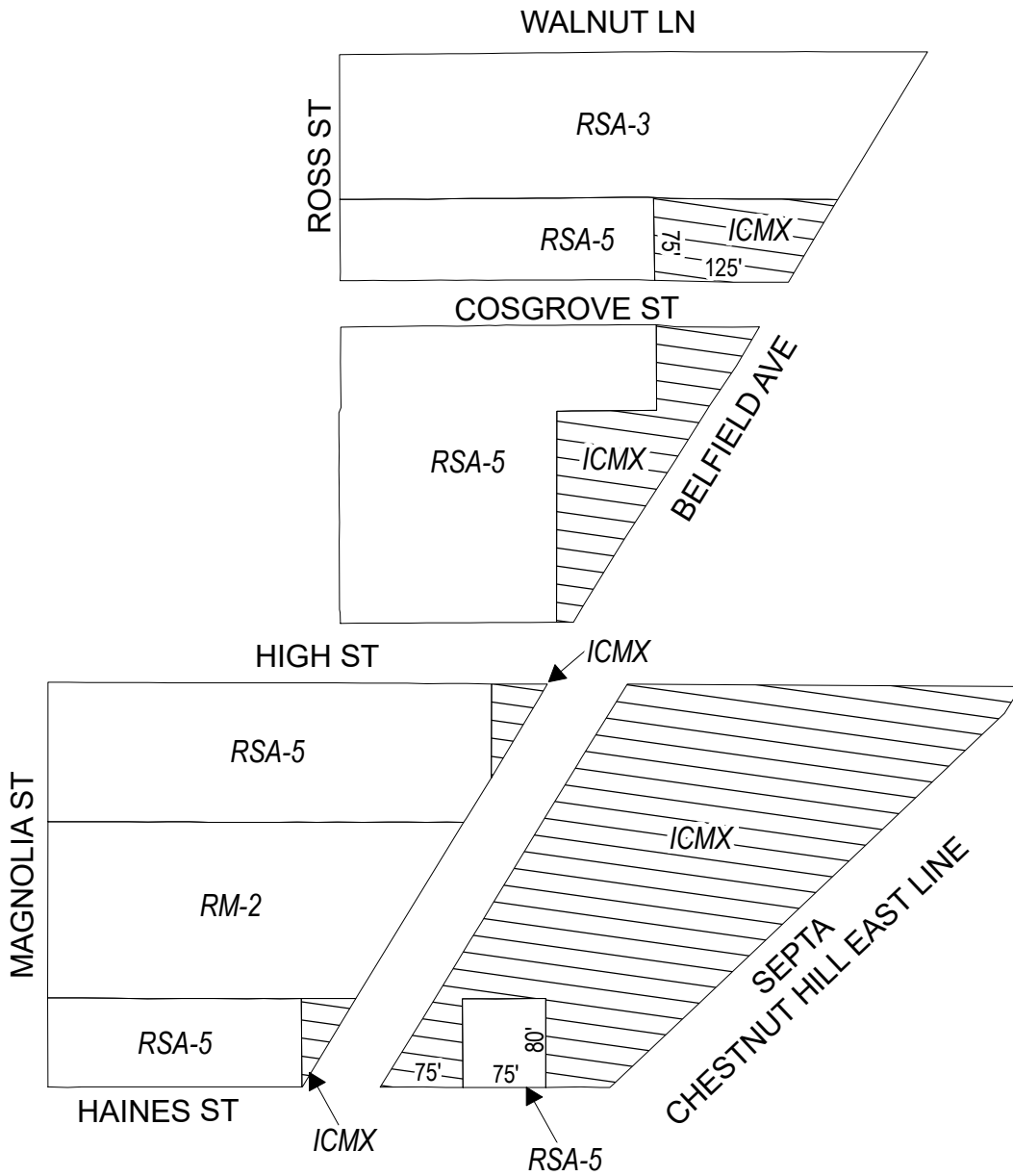
I-2, Medium Industrial





RM-2, Residential Multi-Family; RSA-3/RSA-5, Residential Single-Family Attached



Map B15 Proposed Zoning

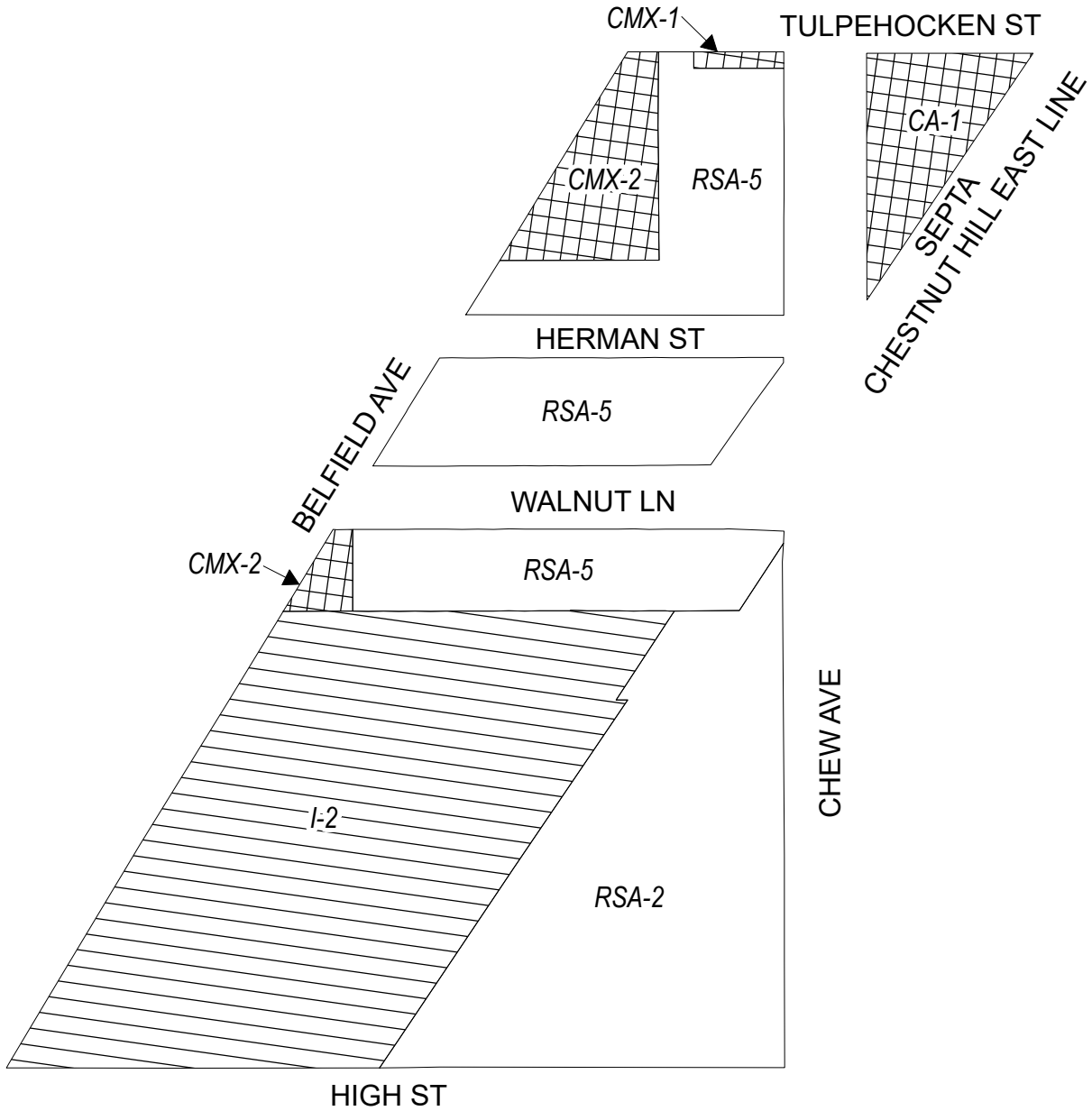


Zoning Districts




-  ICMX, Industrial Commercial Mixed-Use
-  RM-2, Residential Multi-Family; RSA-3/RSA-5, Residential Single-Family Attached



Map A16 Existing Zoning

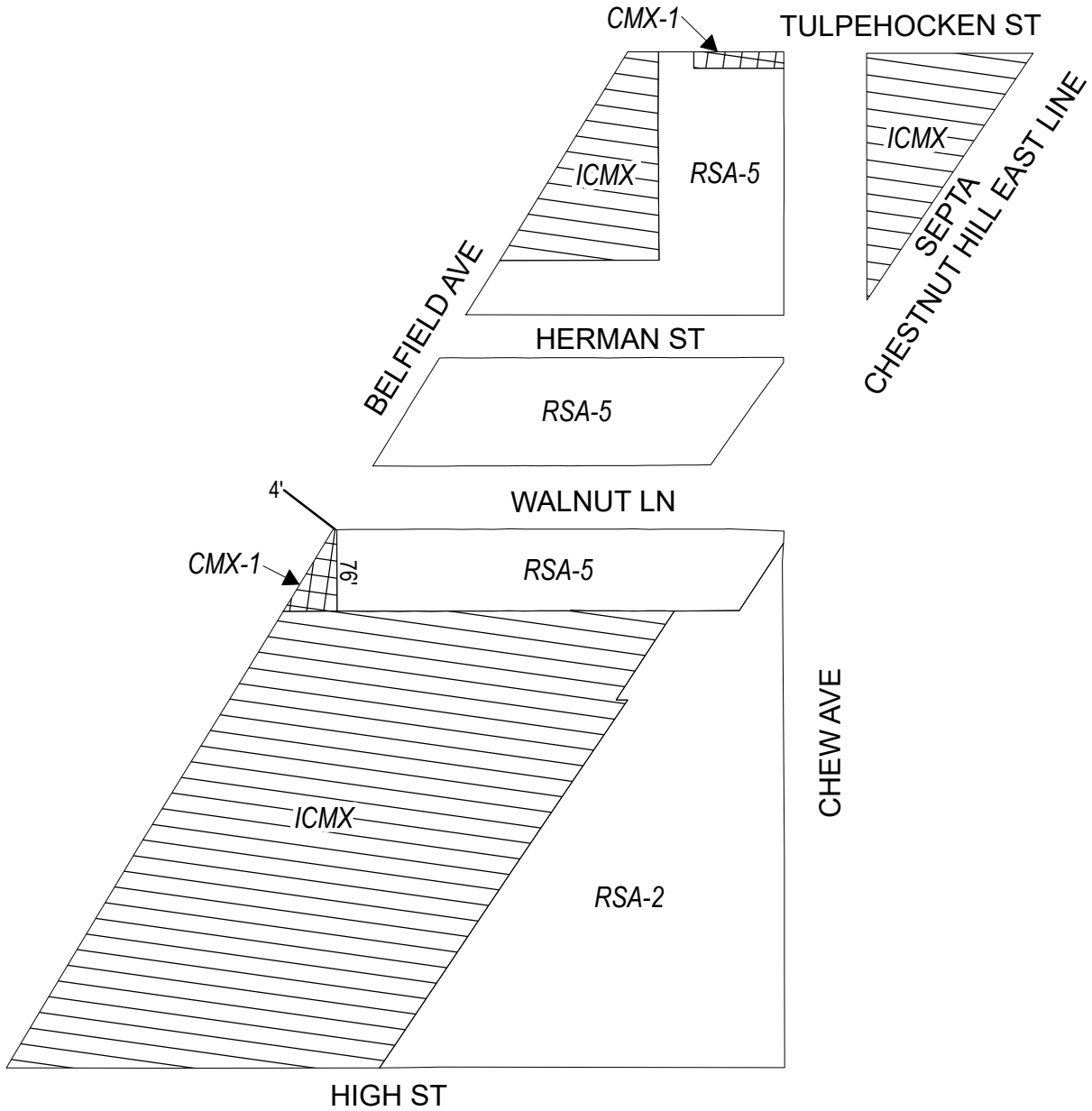


Zoning Districts




-  CA-1, Auto-Oriented Commercial; CMX-1/CMX-2, Commercial Mixed-Use
-  I-2, Medium Industrial
-  RSA-2/RSA-5, Residential Single-Family Attached



Map B16 Proposed Zoning



Zoning Districts

-  CMX-1, Commercial Mixed-Use
-  ICMX, Industrial Commercial Mixed-Use
-  RSA-2/RSA-5, Residential Single-Family Attached

