



# City of Philadelphia

City Council  
Chief Clerk's Office  
402 City Hall  
Philadelphia, PA 19107

**BILL NO. 230629**

---

**Introduced September 21, 2023**

---

**Councilmember Bass**

---

**Referred to the  
Committee on Rules**

---

## **AN ORDINANCE**

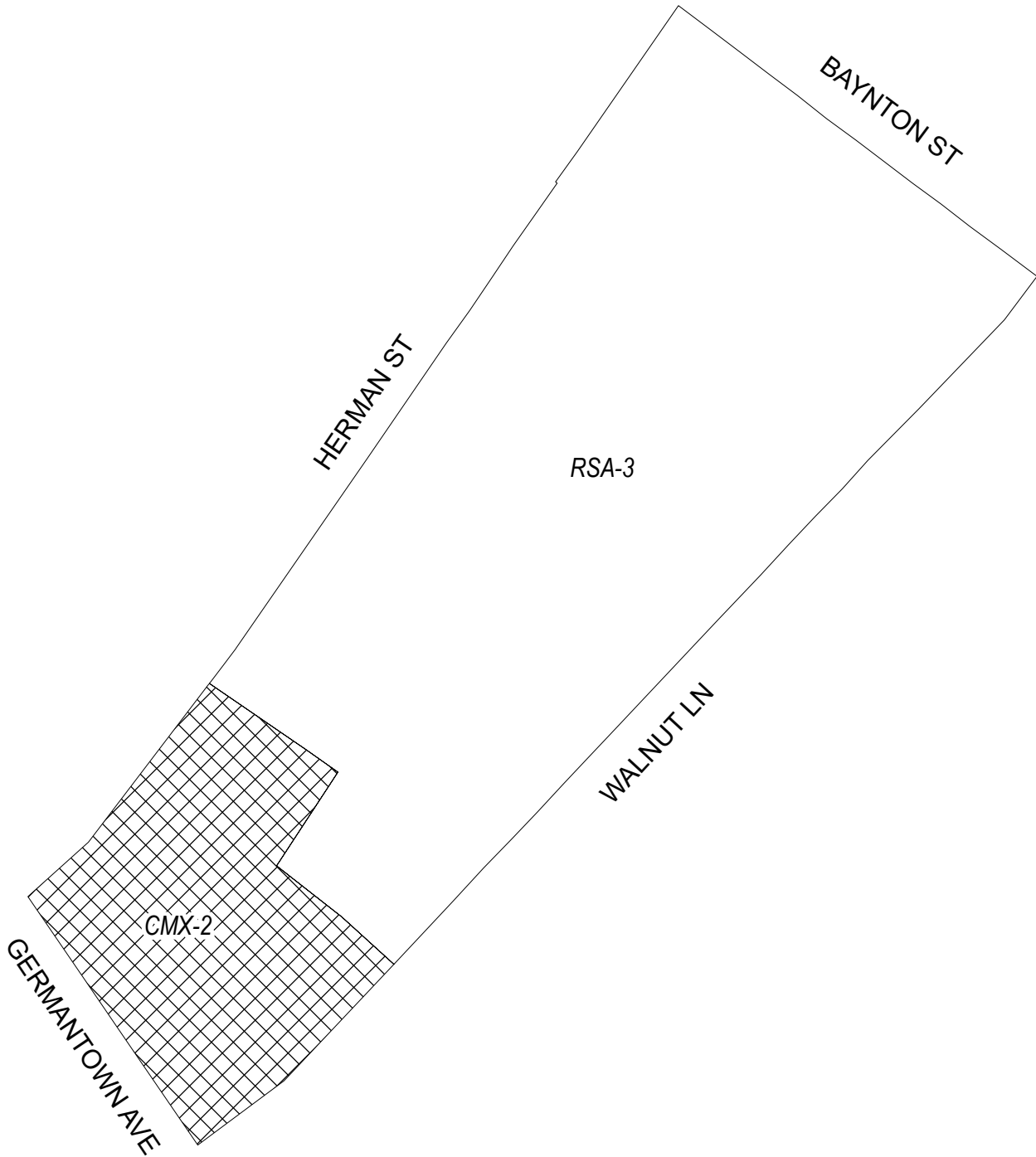
To amend the Philadelphia Zoning Maps by changing the zoning designations of certain areas of land located within an area bounded by Herman Street, Baynton Street, Walnut Lane, and Germantown Avenue.

*THE COUNCIL OF THE CITY OF PHILADELPHIA HEREBY ORDAINS:*



SECTION 1. Pursuant to Section 14-106 of The Philadelphia Code, the Philadelphia Zoning Maps are hereby amended by changing the zoning designations of certain areas of land within an area bounded by Herman Street, Baynton Street, Walnut Lane, and Germantown Avenue from the existing zoning designations indicated on Map "A," set forth below, to the zoning designations indicated on Map "B," set forth below.

SECTION 2. This Ordinance shall become effective immediately.

# Map A Existing Zoning

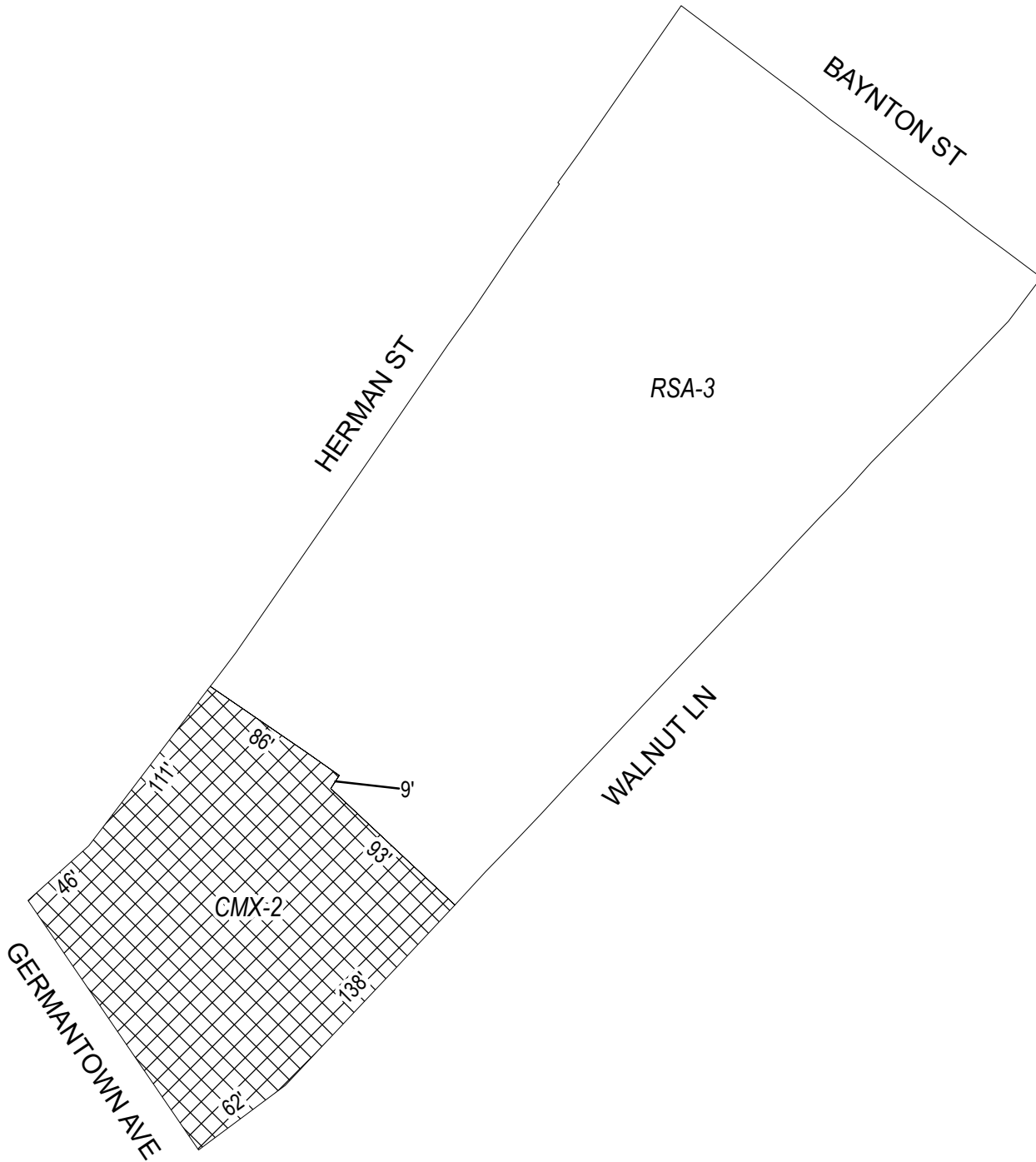


## Zoning Districts

-  CMX-2, Commercial Mixed-Use
  -  RSA-3, Residential Single-Family Attached
- City of Philadelphia



# Map B Proposed Zoning



## Zoning Districts



CMX-2, Commercial Mixed-Use



RSA-3, Residential Single-Family Attached

City of Philadelphia



# City of Philadelphia

*BILL NO. 230629 continued*